



Control Number: 48909



Item Number: 108

Addendum StartPage: 0

Request to Intervene in PUC Docket No. 48909

The following information must be submitted by the person requesting to intervene in this proceeding. This completed form will be provided to all parties in this docket. **If you DO NOT want to be an intervenor, but still want to file comments, please complete the "Comments" page.**

2019 JAN 30 AM 9:09

PUBLIC UTILITY COMMISSION
FILING CLERK

Mail this completed form and 10 copies to:

Public Utility Commission of Texas
Central Records
Attn: Filing Clerk
1701 N. Congress Ave.
P.O. Box 13326
Austin, TX 78711-3326

First Name: Gilda Last Name: Taylor

Phone Number: 806-759-4670 Fax Number: _____

Address, City, State: 1341 County Road "R" Tahoka, Tx 79323

I am requesting to intervene in this proceeding. As an INTERVENOR, I understand the following:

- I am a party to the case;
- I am required to respond to all discovery requests from other parties in the case;
- If I file testimony, I may be cross-examined in the hearing;
- If I file any documents in the case, I will have to provide a copy of that document to every other party in the case; and
- I acknowledge that I am bound by the Procedural Rules of the Public Utility Commission of Texas (PUC) and the State Office of Administrative Hearings (SOAH).

Please check one of the following:

- I own property with a habitable structure located near one or more of the utility's proposed routes for a transmission line.
- One or more of the utility's proposed routes would cross my property.
- Other. Please describe and provide comments. You may attach a separate page, if necessary. _____

I am commenting on the route A70. This property on this route is bordered by County Road 19 and County Road "R". On this land there is already a water line right of way on CR "R", Comedian River water line. (cont)

Signature of person requesting intervention:

Gilda Taylor


Date: 1-25-19

(continued from the attached form sheet)

I am attaching a photo of this water line sign and outlet on the west side of this property. There is also an irrigation pivot and several wells and lots of underground water lines going to this pivot that irrigates 120 acres on this farm. There are already some electric poles on the south and west sides of this farm. There would be a great deal of underground repairs to be done if there was any kind of underground work on this farm. This is the farm that is on the north side of County Road 19 and bordered on the west by County Road "R". On the south side of County Road 19 I have another farm with underground water lines to numerous wells and another pivot. This would create the same problems and damages on this farm also. Also on this farm south of County Road 19 is where my home and several barns sit just a short distance from County Road 19. I am very hopeful that this route can be avoided, especially because of the closeness to my home.

On another route that involves County Road AA, I also have property. There is drip irrigation on the east side of this County Road AA and County Road #24. There is also a home where my son lives on the corner of County Road AA and County Road #24. I am also hopeful that the east side of County Road AA can also be avoided on this route because of this home and irrigation.

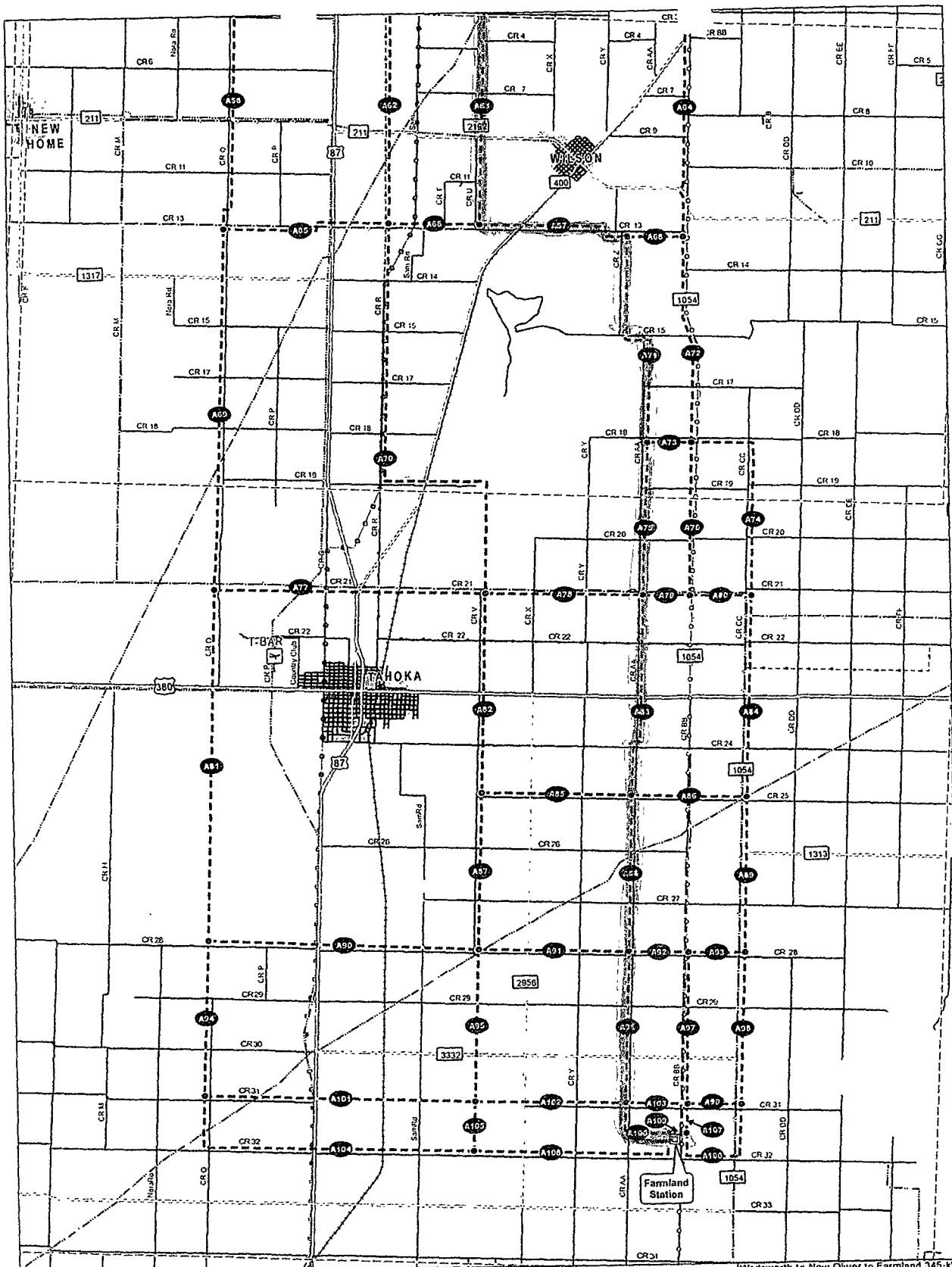
I appreciate your consideration to this request.



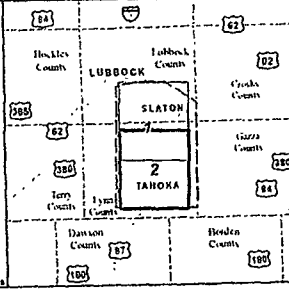
Signature Gilda Taylor January 25, 2019



WARNING
BURIED PIPELINE
CANADIAN RIVER
MUNICIPAL WATER AUTHORITY
FOR FURTHER ACTION CALL
1-800-4-HELP-9111



- Existing Project Station
- Proposed Project Station
- Primary Alternative Segment Node
- Primary Alternative Segment and ID
- Pipeline
- CRMWA Aqueduct
- Existing 69-kV Transmission Line
- Existing 115-kV Transmission Line
- Existing 230-kV Transmission Line
- Existing 345-kV Transmission Line
- Interstate Highway
- US Highway
- State Highway
- FM Road
- Local/County Road
- Railroad*
- County Boundary
- City Limits



Wadsworth to New Oliver to Farmland 345-kV
Transmission Line Project

**Primary Alternative
Route Segments**

Sheet 2 of 2

Miles

POWER ENGINEERS
 Date 11/9/2018

Shawland Utility

*Including abandoned railways