

Control Number: 48897



Item Number: 40

Addendum StartPage: 0

20-02786


**PUC REQUIRED CCN BOUNDARY DESCRIPTION**



**Aqua Texas, Inc. – Cancellation and Transfer of Water Service Areas and Facilities  
of Kerrville South Water Company, Inc. CCN No. 11484 to Aqua Texas, Inc. CCN  
No. 13254 in Kerr County; PUC Docket No. 48897**

Pursuant to Texas Water Code § 13.257, Aqua Texas, Inc., holder of Certificate of Convenience and Necessity Nos. 13254, hereby files this Boundary Description for the portion of its CCN area which was amended by the Commission in PUC Docket No. 48897. The area is located in Kerr County, Texas. The portion of water service areas transferred to Aqua Texas' CCN is described on the attached list. Aqua Texas' transferred areas are depicted in the attached PUC certified maps.

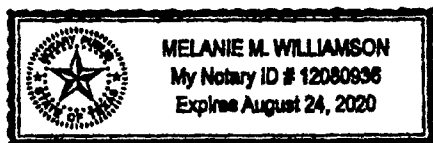
The Boundary Description is being filed on behalf of and at the request and instruction of Aqua Texas, Inc., based upon information and belief. Aqua Texas, Inc. specifically authorizes the filing of this Boundary Description to comply with Texas Water Code § 13.257 and its associated rules and regulations.

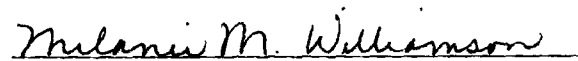
  
Rebecca Figg

STATE OF TEXAS           §  
COUNTY OF TRAVIS       §

Before me, the undersigned Notary Public, on this day personally appeared Rebecca Figg, known to me to be the person whose name is subscribed to the foregoing instrument and acknowledged to me that she executed the same for the purposes therein described.

Given under my hand and seal of this office on this day, April 21, 2020.



  
Notary Public, in and for the State of Texas

After recording, please return to:  
Terrill & Waldrop  
810 West 10<sup>th</sup> Street  
Austin, Texas 78701

**Aqua Texas, Inc.**  
**Water Service Area - CCN No. 13254**  
**PUC Docket No. 48897**  
**Transfer and Cancellation of Kerrville South Water Company, Inc. CCN No.**  
**11484 to Aqua Texas Inc. CCN No. 13254 in Kerr County**

**Loma Vista- CCN 11484- PWSID 1330041**

The area subject to this transaction is located within approximately .6 miles south/southwest of downtown Kerrville, Texas, and is generally located on the north by SH Spur 98; on the east by SH 16; on the south by Ranchero Rd; and on the west by Sheppard Rees Rd.

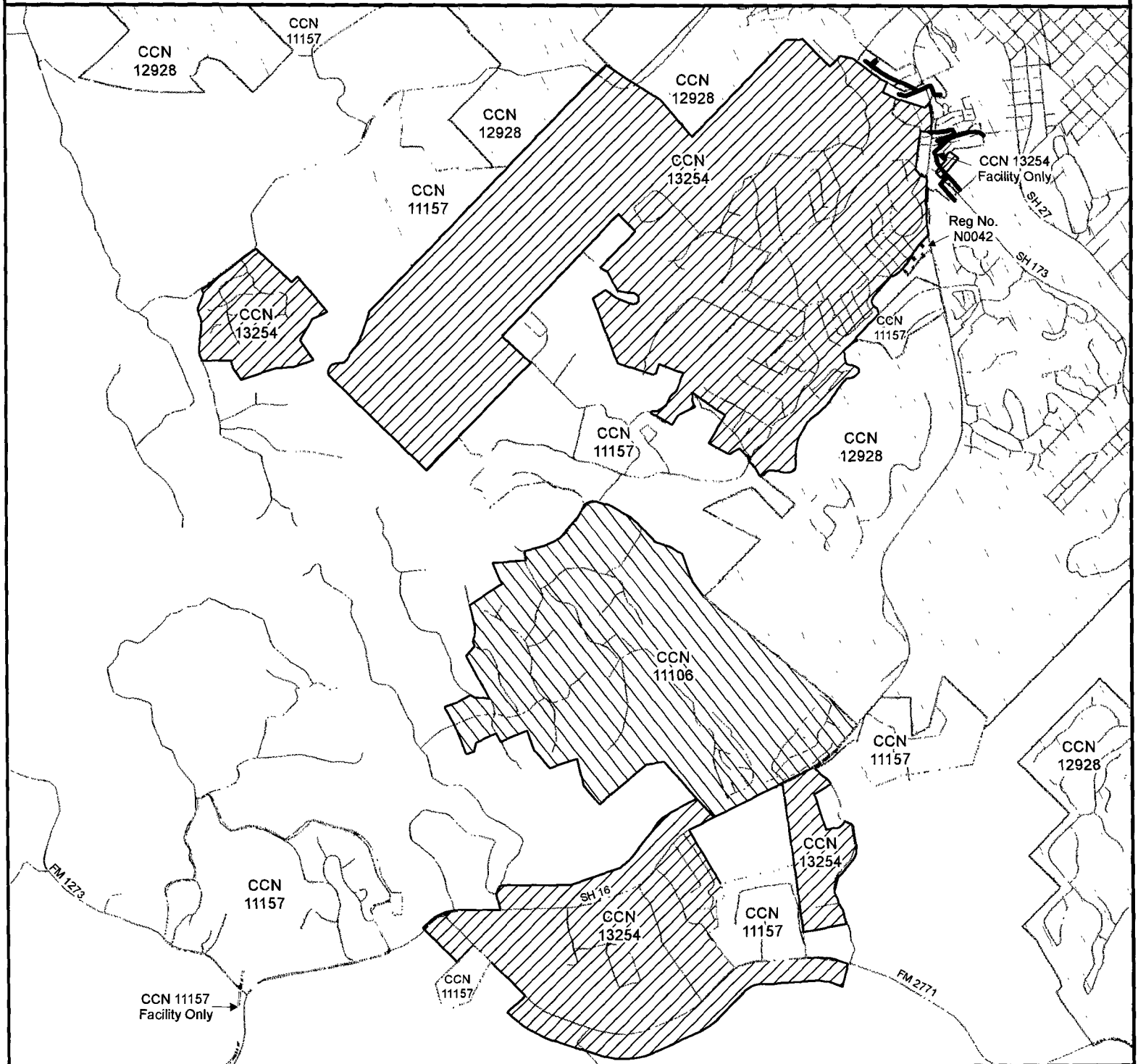
The total area being requested includes approximately 2,668 acres and serves 1,162 current customers.

**West Creek Estates- CCN 11484- PWSID 1330028 (2 separate areas)**

The area subject to this transaction is located within approximately 5 miles south/southwest of downtown Kerrville, Texas, and is generally located on the north by 750' north of SH 16; on the east by Deer Park Rd; and on the south by 750' south of FM 2771; and on the west by SH 16..

The total area being requested includes approximately 1,003 acres and serves 136 current customers

Aqua Texas, Inc.  
 Portion of Water CCN No. 13254  
 PUC Docket No. 48897  
 Transferred all of Kerrville South Water Company, Inc., CCN No. 11484 in Kerr County





Public Utility Commission of Texas  
 1701 N. Congress Ave  
 Austin, TX 78701

### Water CCN

-  13254 - Aqua Texas Inc
-  11157 - Aqua Utilities Inc
-  12928 - City of Kerrville
-  N0042 - Oak Grove Mobile Home Park Inc
-  11106 - SWWC Utilities Inc

### Facility Only CCN

-  13254 - Aqua Texas Inc
-  11157 - Aqua Utilities Inc

0 2,000 4,000  
 Feet



Map by: Komal Patel  
 Date created: September 17, 2019  
 Project Path: n.finalmapping\  
 48897AquaTexas.mxd



FILED AND RECORDED  
AT 4:33 O'CLOCK PM  
STATE OF TEXAS  
COUNTY OF KERR

Apr 21, 2020

I hereby certify that this document was filed in the file numbered sequence  
on the date and time stamped hereon by me and was duly recorded in the  
Official Public Records of Kerr County, Texas  
Jackie Dowdy, Kerr County Clerk

By *Diane Rodriguez*

Deputy