



Control Number: 48897



Item Number: 40

Addendum StartPage: 0

20-02786


PUC REQUIRED CCN BOUNDARY DESCRIPTION



**Aqua Texas, Inc. – Cancellation and Transfer of Water Service Areas and Facilities
of Kerrville South Water Company, Inc. CCN No. 11484 to Aqua Texas, Inc. CCN
No. 13254 in Kerr County; PUC Docket No. 48897**

Pursuant to Texas Water Code § 13.257, Aqua Texas, Inc., holder of Certificate of Convenience and Necessity Nos. 13254, hereby files this Boundary Description for the portion of its CCN area which was amended by the Commission in PUC Docket No. 48897. The area is located in Kerr County, Texas. The portion of water service areas transferred to Aqua Texas' CCN is described on the attached list. Aqua Texas' transferred areas are depicted in the attached PUC certified maps.

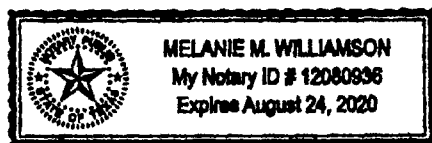
The Boundary Description is being filed on behalf of and at the request and instruction of Aqua Texas, Inc., based upon information and belief. Aqua Texas, Inc. specifically authorizes the filing of this Boundary Description to comply with Texas Water Code § 13.257 and its associated rules and regulations.

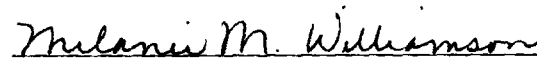

Rebecca Figg

STATE OF TEXAS §
COUNTY OF TRAVIS §

Before me, the undersigned Notary Public, on this day personally appeared Rebecca Figg, known to me to be the person whose name is subscribed to the foregoing instrument and acknowledged to me that she executed the same for the purposes therein described.

Given under my hand and seal of this office on this day, April 21, 2020.




Notary Public, in and for the State of Texas

After recording, please return to:
Terrill & Waldrop
810 West 10th Street
Austin, Texas 78701

Aqua Texas, Inc.
Water Service Area - CCN No. 13254
PUC Docket No. 48897

Transfer and Cancellation of Kerrville South Water Company, Inc. CCN No. 11484 to Aqua Texas Inc. CCN No. 13254 in Kerr County

Loma Vista- CCN 11484- PWSID 1330041

The area subject to this transaction is located within approximately .6 miles south/southwest of downtown Kerrville, Texas, and is generally located on the north by SH Spur 98; on the east by SH 16; on the south by Ranchero Rd; and on the west by Sheppard Rees Rd.

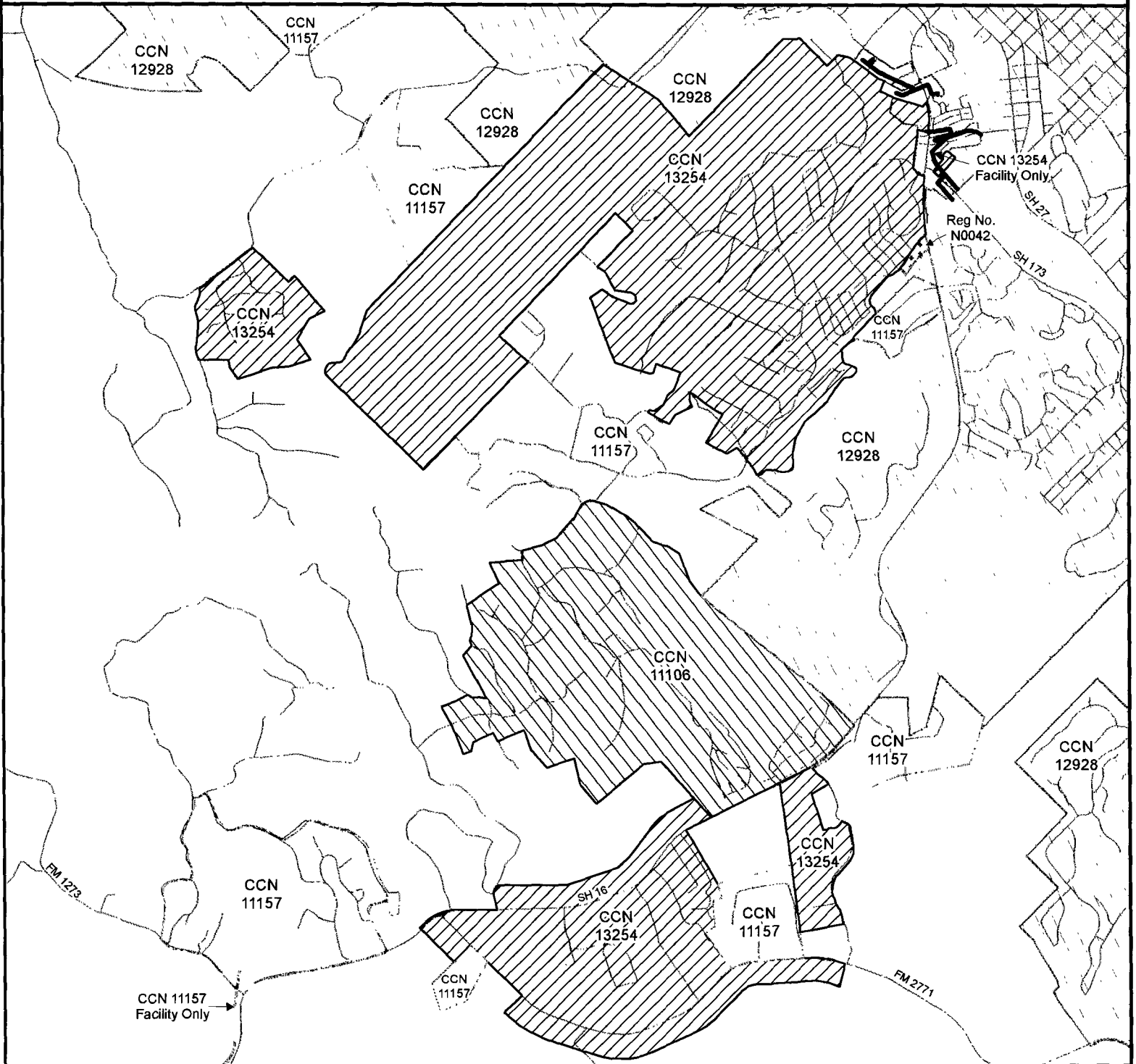
The total area being requested includes approximately 2,668 acres and serves 1,162 current customers.

West Creek Estates- CCN 11484- PWSID 1330028 (2 separate areas)

The area subject to this transaction is located within approximately 5 miles south/southwest of downtown Kerrville, Texas, and is generally located on the north by 750' north of SH 16; on the east by Deer Park Rd; and on the south by 750' south of FM 2771; and on the west by SH 16..

The total area being requested includes approximately 1,003 acres and serves 136 current customers



Aqua Texas, Inc.
 Portion of Water CCN No. 13254
 PUC Docket No. 48897
 Transferred all of Kerrville South Water Company, Inc., CCN No. 11484 in Kerr County



Water CCN

-  13254 - Aqua Texas Inc
-  11157 - Aqua Utilities Inc
-  12928 - City of Kerrville
-  N0042 - Oak Grove Mobile Home Park Inc
-  11106 - SWWC Utilities Inc

Facility Only CCN

-  13254 - Aqua Texas Inc
-  11157 - Aqua Utilities Inc

0 2,000 4,000
 Feet



Public Utility Commission of Texas
 1701 N. Congress Ave
 Austin, TX 78701

Map by: Komal Patel
 Date created: September 17, 2019
 Project Path: n:\minalmapping\
 48897AquaTexas.mxd



FILED AND RECORDED
AT 4:33 O'CLOCK PM
STATE OF TEXAS
COUNTY OF KERR

Apr 21, 2020

I hereby certify that this document was filed in the file numbered sequence
on the date and time stamped hereon by me and was duly recorded in the
Official Public Records of Kerr County, Texas
Jackie Dowdy, Kerr County Clerk

By *Diane Rodriguez*

Deputy