




Control Number: 48806



Item Number: 14

Addendum StartPage: 0



MAR 20 AM 9:12

Public Utility Commission
FILING CLERK

COPY

March 1, 2019

**CERTIFIED MAIL 7018 0680 0001 6080 7356
RETURN RECEIPT REQUESTED**

Public Utility Commission of Texas
Central Records
1701 N. Congress Avenue
P.O. Box 13326
Austin, Texas 78711-3326

Subject: Campbell Water Supply Corporation CCN Amendment in Hunt County, Texas
PWS ID: 1160017; CCN: 10810
PUC Docket No 48806

To Whom It May Concern:

We are in receipt of Order No. 3 in regards to the above-mentioned docket number. Please find enclosed one original and ten copies (including this cover page) of the following responses:

1. Signed, dated and notarized Affidavit of Notice to Neighboring Utilities, Landowners and Affected parties.
2. Copy of the actual notice and maps sent to the affected parties.
3. Signed, dated and notarized PUC Publisher's Affidavit form with tear sheets for the January 31st and February 7th publication in the Commerce Journal.

Thank you for considering this information. If you need any additional information please contact me at 972-784-7777.

Sincerely,

Charles Massey
Project Manager

cc: Carter Ketcham, Manager Campbell WSC (w/o encl)

DANIEL & BROWN INC.
118 MCKINNEY STREET | PO BOX 606 | FARMERSVILLE, TEXAS 75442
OFFICE 972-784-7777 | WWW.DBICONCONSULTANTS.COM
FIRM REGISTRATION NO: F-002225

14

PUBLIC UTILITY COMMISSION



AFFIDAVIT OF NOTICE TO LANDOWNERS, NEIGHBORING UTILITIES AND CITIES DOCKET NO. 48806

STATE OF TEXAS
COUNTY OF HUNT

Campbell Water Supply Corporation has provided individual notice to
the following entities and customers:

	DATE OF NOTICE
<u>City Of Commerce</u>	<u>February 6, 2019</u>
<u>City Of Greenville</u>	<u>February 6, 2019</u>
<u>Judge John Horn</u>	<u>February 6, 2019</u>
<u>Commerce Water District</u>	<u>February 6, 2019</u>
<u>City Of Neylandville</u>	<u>February 6, 2019</u>
<u>Jacobia WSC</u>	<u>February 6, 2019</u>
<u>Maloy WSC</u>	<u>February 6, 2019</u>
<u>North Hunt Sud</u>	<u>February 6, 2019</u>
<u>Sabine River Authority</u>	<u>February 6, 2019</u>
<u>Shady Grove WSC</u>	<u>February 6, 2019</u>
<u>Sulphur River Basin Authority</u>	<u>February 6, 2019</u>
<u>Sulphur River Municipal Water District</u>	<u>February 6, 2019</u>
<u>Bankston Laura J</u>	<u>February 6, 2019</u>
<u>Bennett June C</u>	<u>February 6, 2019</u>
<u>Bobst Farms LLC D W Bobst - Sole Manager</u>	<u>February 6, 2019</u>
<u>Brecheisen Christopher J & Marissa C</u>	<u>February 6, 2019</u>
<u>Bridges Jackie Lawrence</u>	<u>February 6, 2019</u>
<u>Cook Billy & Ruth</u>	<u>February 6, 2019</u>
<u>Dell Jackie Caroline Adams</u>	<u>February 6, 2019</u>
<u>Douglas Fletcher Jackson</u>	<u>February 6, 2019</u>
<u>Duke Dennis</u>	<u>February 6, 2019</u>
<u>ETSU</u>	<u>February 6, 2019</u>
<u>Giles David A & Cathy L</u>	<u>February 6, 2019</u>
<u>Heine Michael L</u>	<u>February 6, 2019</u>
<u>Hill William Michael & ETAL</u>	<u>February 6, 2019</u>
<u>Humphries Lyndol V & Bettye</u>	<u>February 6, 2019</u>
<u>Jackson Johnny</u>	<u>February 6, 2019</u>
<u>Jones Grady Wayne</u>	<u>February 6, 2019</u>
<u>Lynn Collin D & Rhoda D</u>	<u>February 6, 2019</u>
<u>Madewell Nancy</u>	<u>February 6, 2019</u>
<u>Malcom Brad A & Cathy A</u>	<u>February 6, 2019</u>
<u>Mcconal Jane</u>	<u>February 6, 2019</u>
<u>Mowles Michael S & Sonia R Biasatti C/O Michael S Mowles</u>	<u>February 6, 2019</u>
<u>Owens Gordon T & Erika M</u>	<u>February 6, 2019</u>

Parker Jon
Poole Mack
Pullen Jacob H & Stephanie
Rico Hilarion A
Selvaggi Richard R & Tina S Fletcher
Stroope Jeremy
Stroope Jeremy & Amie
Texas A & M University - Commerce
Tippit Steve & Denise
Toles William Marcus

February 6, 2019
February 6, 2019
February 6, 2019
February 6, 2019
February 6, 2019
February 6, 2019
February 6, 2019
February 6, 2019
February 6, 2019
February 6, 2019

OATH

I, Eddy Daniel, P.E. being duly sworn, file this form as Engineer/Consultant (indicate relationship to applicant, that is owner, member of partnership, title of officer of corporation, or other authorized representative of applicant); that in such capacity, I am qualified and authorized to file and verify such form, am personally familiar with the notices given with this application, and have complied with all notice requirements in the application and application acceptance letter; and that all such statements made and matters set for therein are true and correct.

Eddy Daniel, P.E.
Applicant's Authorized Representative


If the applicant to this form is any person other than the sole owner, partner, officer of the applicant, or its' attorney, a properly verified Power of Attorney must be enclosed.

Subscribed and sworn to before me this 11th day of February 2019,
to certify which witness my hand and seal of office.

Charles Massey
Notary Public in and for the State of Texas

Charles Massey
Print or Type Name of Notary Public

Commission Expires 04-30-2020



Notice to Neighboring Landowners, Systems and Cities
NOTICE OF APPLICATION TO AMEND A WATER CERTIFICATE OF CONVENIENCE
AND NECESSITY (CCN) IN HUNT COUNTY, TEXAS

To: _____ Date Notice Mailed _____ February 6, 2019
(Neighboring System, Landowner or City)

(Address)

City State Zip

Campbell Water Supply Corporation has filed an application with the Public Utility Commission of Texas to amend water CCN No. 10810 in Hunt County.

The requested areas are located approximately 2 miles north of downtown Campbell, TX, and is generally bounded on the north by South Sulphur River; on the east by TX 24 and CR 4225; on the south by FM 2736 and CR 4208; and on the west by CR 4203. The requested area includes approximately 3,733 total acres and 33 current customers.

See enclosed map showing the requested area.

Persons who wish to intervene in the proceeding or comment upon action sought should contact the Public Utility Commission, P.O. Box 13326, Austin, Texas 78711-3326, or call the Public Utility Commission at (512) 936-7120 or (888) 782-8477. Hearing- and speech-impaired individuals with text telephones (TTY) may contact the commission at (512) 936-7136. The deadline for intervention in the proceeding is (30 days from the mailing or publication of notice, whichever occurs later, unless otherwise provided by the presiding officer). You must send a letter requesting intervention to the commission which is received by that date.

If a valid public hearing is requested, the Commission will forward the application to the State Office of Administrative Hearings (SOAH) for a hearing. If no settlement is reached and an evidentiary hearing is held, the SOAH will submit a recommendation to the Commission for final decision. An evidentiary hearing is a legal proceeding similar to a civil trial in state district court.

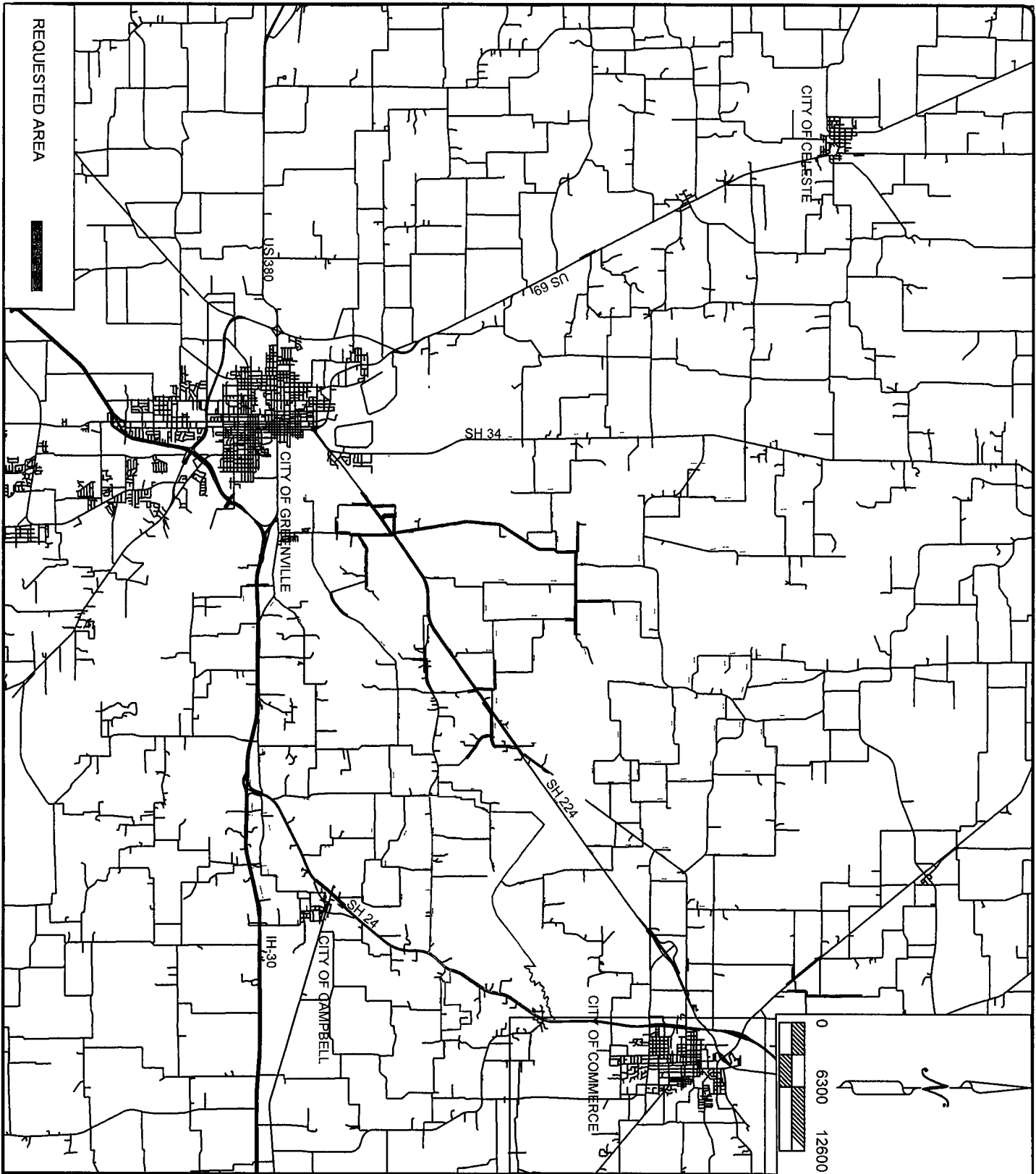
A landowner with a tract of land at least 25 acres or more, that is partially or wholly located within the requested area, may file a written request with the Commission to be excluded from the requested area ("opt out") within (30) days from the date that notice was provided by the Utility. All opt out requests must include a large scale map and a metes and bounds description of the landowner's tract of land. In addition, the landowner must also send a copy of the opt out request to the Utility. Staff may request additional information regarding your request.

Persons who wish to request this option should file the required documents with the:

Public Utility Commission of Texas
Central Records
1701 N. Congress, P.O. Box 13326
Austin, Texas 78711-3326

In addition, the landowner must also send a copy of the opt out request to the Utility. Staff may request additional information.


Si desea informacion en Espanol, puede llamar al 1-888-782-8477.



SHEET 1 OF 1

APPLICATION OF CAMPBELL WATER SUPPLY CORPORATION
TO AMEND A WATER CERTIFICATE OF CONVENIENCE
AND NECESSITY IN HUNT COUNTY

VICINITY MAP



Daniel & Brown Inc.

118 McKinney St.
P.O. Box 606
Farmersville, Texas 75442
Phone 972-784-7777
www.DBIConsultants.com

DESIGNED: E W D

DATE: 12/21/2018

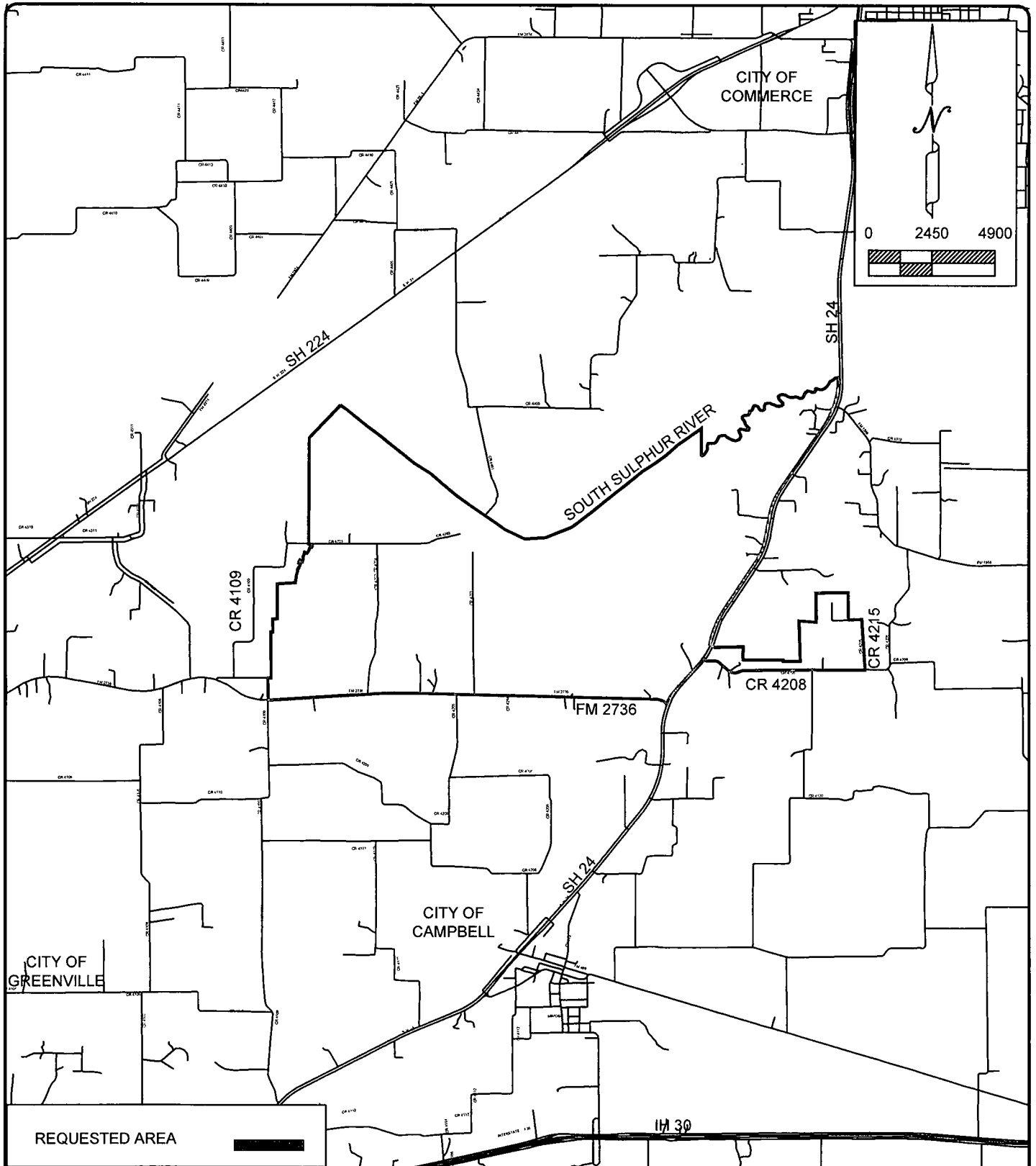
FIRM REGISTRATION NO

DRAWN: C O M

REVISION: N/C

F-002225


FILE: N:\Campbell WSC\CCN 2018\CCN MAP



SHEET 1 OF 1

APPLICATION OF CAMPBELL WATER SUPPLY CORPORATION
TO AMEND A WATER CERTIFICATE OF CONVENIENCE
AND NECESSITY IN HUNT COUNTY

DETAIL MAP



Daniel & Brown Inc.

118 McKinney St.
P O Box 606
Farmersville, Texas 75442
Phone 972-784-7777
www.DBIConsultants.com

DESIGNED E.W.D.	DATE 12/21/2018	FIRM REGISTRATION NO
DRAWN C.O.M.	REVISION N/C	F-002225
FILE: N:\Campbell WSC\CCN 2018\CCN MAP		

PUBLIC UTILITY COMMISSION



PUBLISHER'S AFFIDAVIT

DOCKET NO. 48806

STATE OF TEXAS COUNTY OF Hunt

Before me, the undersigned authority, on this day personally appeared Kerri Gibbs,

who being by me duly sworn, deposes and that (s)he is the

Ad Director of the Commerce Journal
(TITLE) (NAME OF NEWSPAPER)

that said newspaper is regularly published in Hunt
(COUNTY/COUNTIES)

and generally circulated in Hunt, Texas;
(COUNTY/COUNTIES)

and that the attached notice was published in said newspaper on the following dates, to wit:

1/31/19 & 2/7/19
(DATES)

Kerri Gibbs
(SIGNATURE OF NEWSPAPER REPRESENTATIVE)

Subscribed and sworn to before me this 26 day of Feb, 2019

to certify which witness my hand and seal of office.

[Signature]
Notary Public in and for the State of Texas

Cheri Baker
Print or Type Name of Notary Public

Commission Expires Dec 9, 2022



Place a class!
Online or call the Main Office:
or send a fax: 903-455
Email: classified@herald
8:00am - 5:00pm Monday

Your 20 word ad runs
Thursday in the
Commerce Journal, and
is Time Out!

FREE
CLASSIFIED

Classified

THE COMMERCE JOURNAL

CLASSIFIED

THE COMMERCE JOURNAL THURSDAY, JANUARY 31, 2019

CAMPBELL WATER SUPPLY Corporation Notice for Publication

NOTICE OF APPLICATION TO AMEND A WATER CERTIFICATE OF CONVENIENCE AND NECESSITY (CCN) IN HUNT COUNTY, TEXAS

Campbell Water Supply Corporation has filed an application with the Public Utility Commission of Texas to amend water CCN No. 10810 in Hunt County.

The requested areas are located approximately 2 miles north of downtown Campbell, TX, and is generally bounded on the north by South Sulphur River; on the east by TX 24 and CR 4225; on the south by FM 2736 and CR 4208; and on the west by CR 4203. The requested area includes approximately 3,733 total acres and 33 current customers.

A copy of the map showing the requested area is available at: 117 West Main St., Campbell TX 75422.

Persons who wish to intervene in the proceeding or comment upon action sought should contact the Public Utility Commission, P.O. Box 13326, Austin, Texas 78711-3326, or call the Public Utility Commission at (512) 936-7120 or (888) 782-8477. Hearing- and speech-impaired individuals with text telephones (TTY) may contact the commission at (512) 936-7136. The deadline for intervention in the proceeding is (30 days from the mailing or publication of notice, whichever occurs later, unless otherwise provided by the presiding officer). You must send a letter requesting intervention to the commission which is received by that date.

If a valid public hearing is requested, the Commission will forward the application to the State Office of Administrative Hearings (SOAH) for a hearing. If no settlement is reached and an evidentiary hearing is held, the SOAH will submit a recommendation to the Commission for final decision. An evidentiary hearing is a legal proceeding similar to a civil trial in state district court.


A landowner with a tract of land at least 25 acres or more, that is partially or wholly located within the requested area, may file a written request with the Commission to be excluded from the requested area ("opt out") within (30) days from the date that notice was provided by the Utility. All opt out requests must include a large scale map and a metes and bounds description of the landowner's tract of land. In addition, the landowner must also send a copy of the opt out request to the Utility. Staff may request additional information regarding your request.

Persons who wish to request this option should file the required documents with the:

Public Utility Commission of Texas
Central Records
1701 N. Congress, P.O. Box 13326
Austin, Texas 78711-3326

In addition, the landowner must also send a copy of the opt out request to the Utility. Staff may request additional information.

Si desea información en Español, puede llamar al 1-888-782-8477.



**CAMPBELL WATER SUPPLY Corporation
Notice for Publication**

**NOTICE OF APPLICATION TO AMEND A WATER CERTIFICATE OF
CONVENIENCE AND NECESSITY (CCN) IN HUNT COUNTY, TEXAS**

Campbell Water Supply Corporation has filed an application with the Public Utility Commission of Texas to amend water CCN No. 10810 in Hunt County.

The requested areas are located approximately 2 miles north of downtown Campbell, TX, and is generally bounded on the north by South Sulphur River; on the east by TX 24 and CR 4225; on the south by FM 2736 and CR 4208; and on the west by CR 4203. The requested area includes approximately 3,733 total acres and 33 current customers.

A copy of the map showing the requested area is available at: 117 West Main St., Campbell TX 75422.

Persons who wish to intervene in the proceeding or comment upon action sought should contact the Public Utility Commission, P.O. Box 13326, Austin, Texas 78711-3326, or call the Public Utility Commission at (512) 936-7120 or (888) 782-8477. Hearing- and speech-impaired individuals with text telephones (TTY) may contact the commission at (512) 936-7136. The deadline for intervention in the proceeding is (30 days from the mailing or publication of notice, whichever occurs later, unless otherwise provided by the presiding officer). You must send a letter requesting intervention to the commission which is received by that date.

If a valid public hearing is requested, the Commission will forward the application to the State Office of Administrative Hearings (SOAH) for a hearing. If no settlement is reached and an evidentiary hearing is held, the SOAH will submit a recommendation to the Commission for final decision. An evidentiary hearing is a legal proceeding similar to a civil trial in state district court.

A landowner with a tract of land at least 25 acres or more, that is partially or wholly located within the requested area, may file a written request with the Commission to be excluded from the requested area ("opt out") within (30) days from the date that notice was provided by the Utility. All opt out requests must include a large scale map and a metes and bounds description of the landowner's tract of land. In addition, the landowner must also send a copy of the opt out request to the Utility. Staff may request additional information regarding your request.

Persons who wish to request this option should file the required documents with the:

Public Utility Commission of Texas
Central Records
1701 N. Congress, P.O. Box 13326
Austin, Texas 78711-3326

In addition, the landowner must also send a copy of the opt out request to the Utility. Staff may request additional information.

Si desea información en Español, puede llamar al 1-888-782-8477.

Check us out on www.commerce