

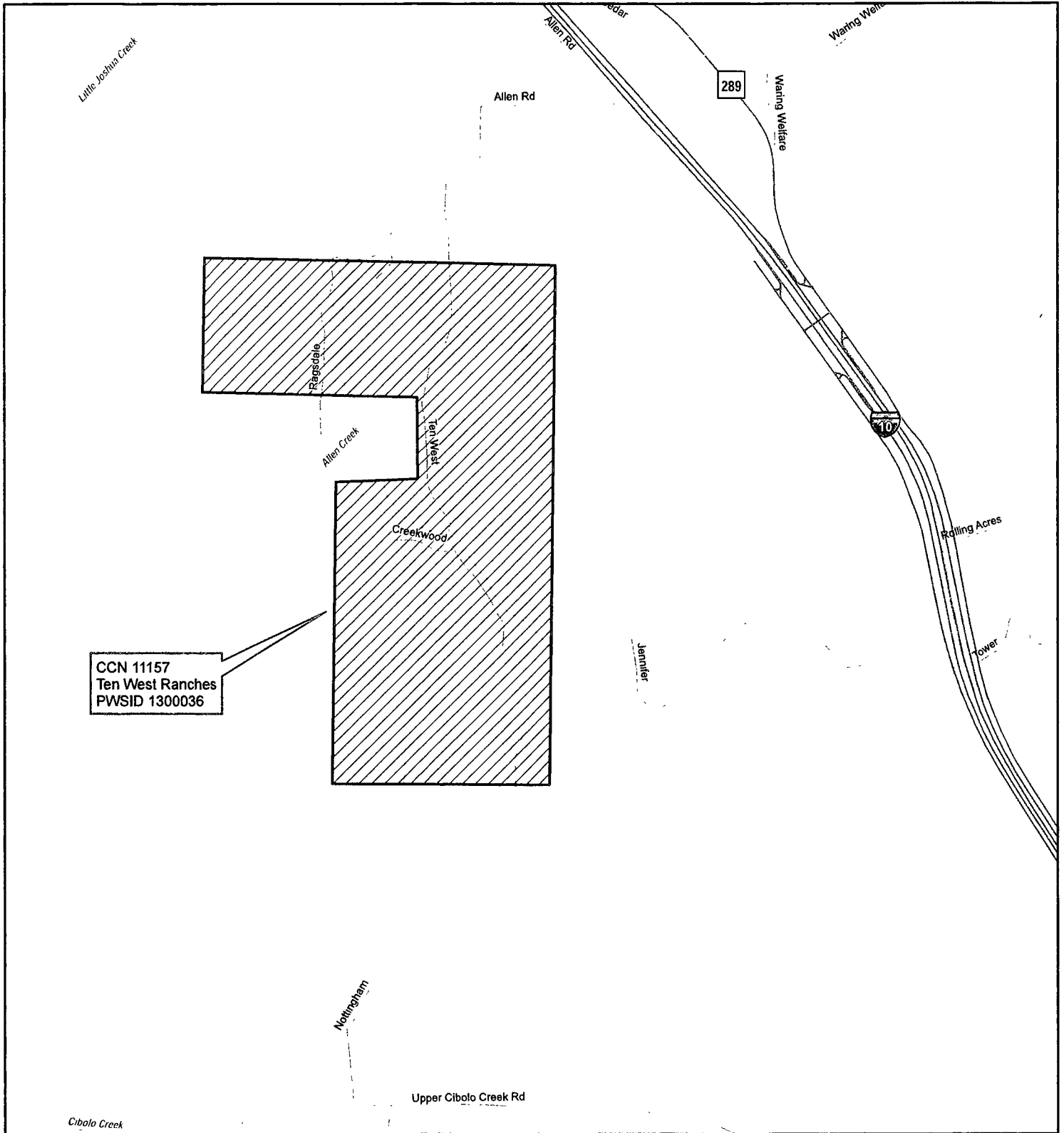
Large Scale Map - 29 of 47

**Existing Southwest Region Water CCNs Proposed for Transfer to Aqua Texas, Inc., CCN No. 13254
in Kendall County**



CCN 11157 - Aqua Utilities, Inc. dba Aqua Texas






CCN 11157
 Ten West Ranches
 PWSID 1300036

Large Scale Map - 30 of 47

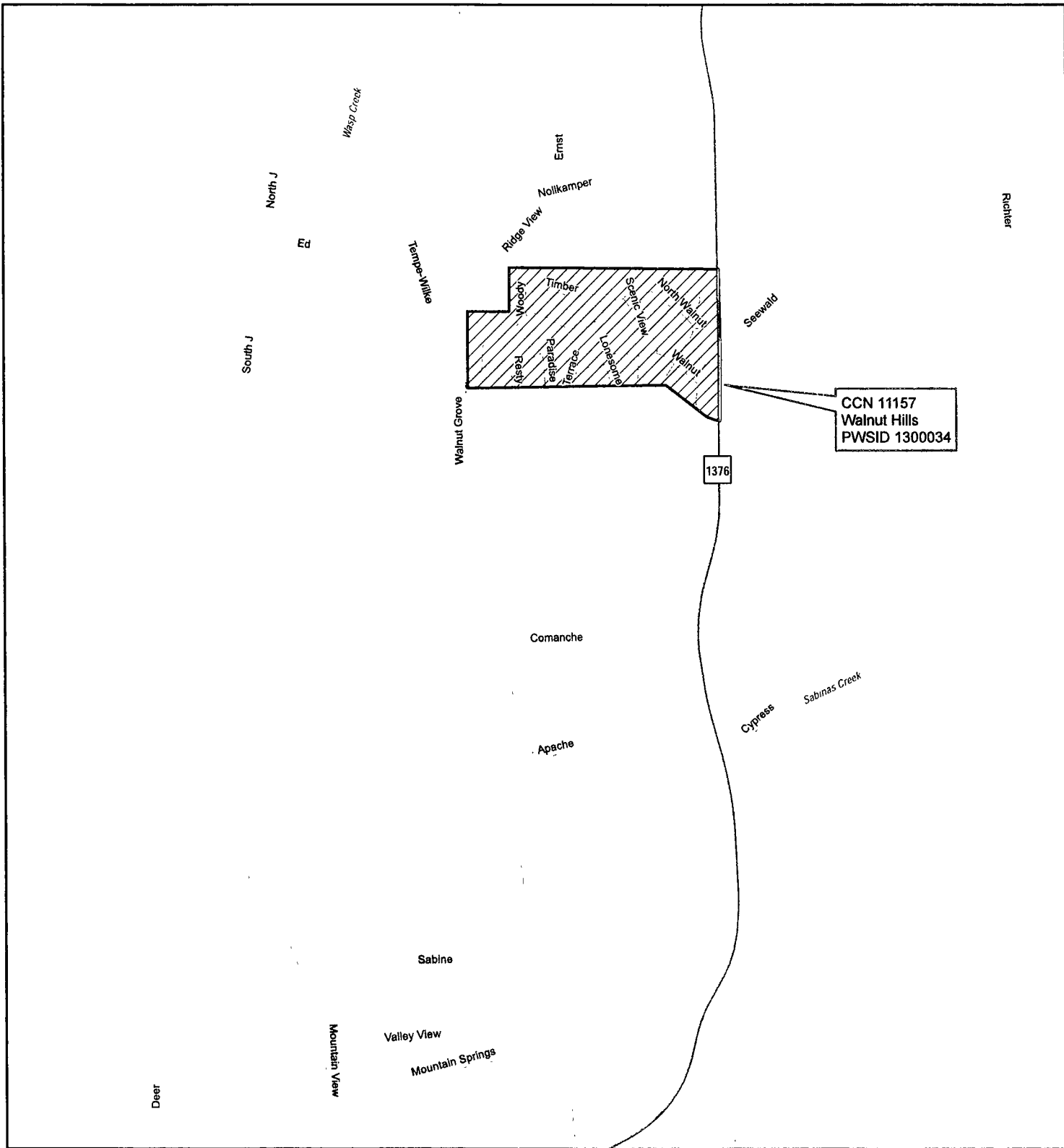
Existing Southwest Region Water CCNs Proposed for Transfer to Aqua Texas, Inc., CCN No. 13254
 in Kendall County



CCN 11157 - Aqua Utilities, Inc. dba Aqua Texas



Map by: S. Burt, ASBGI
 Date: Dec. 30, 2018
 Base: TxDOT 2015 Roadways
 Project: Kendall County Large Scale-2




Large Scale Map - 31 of 47

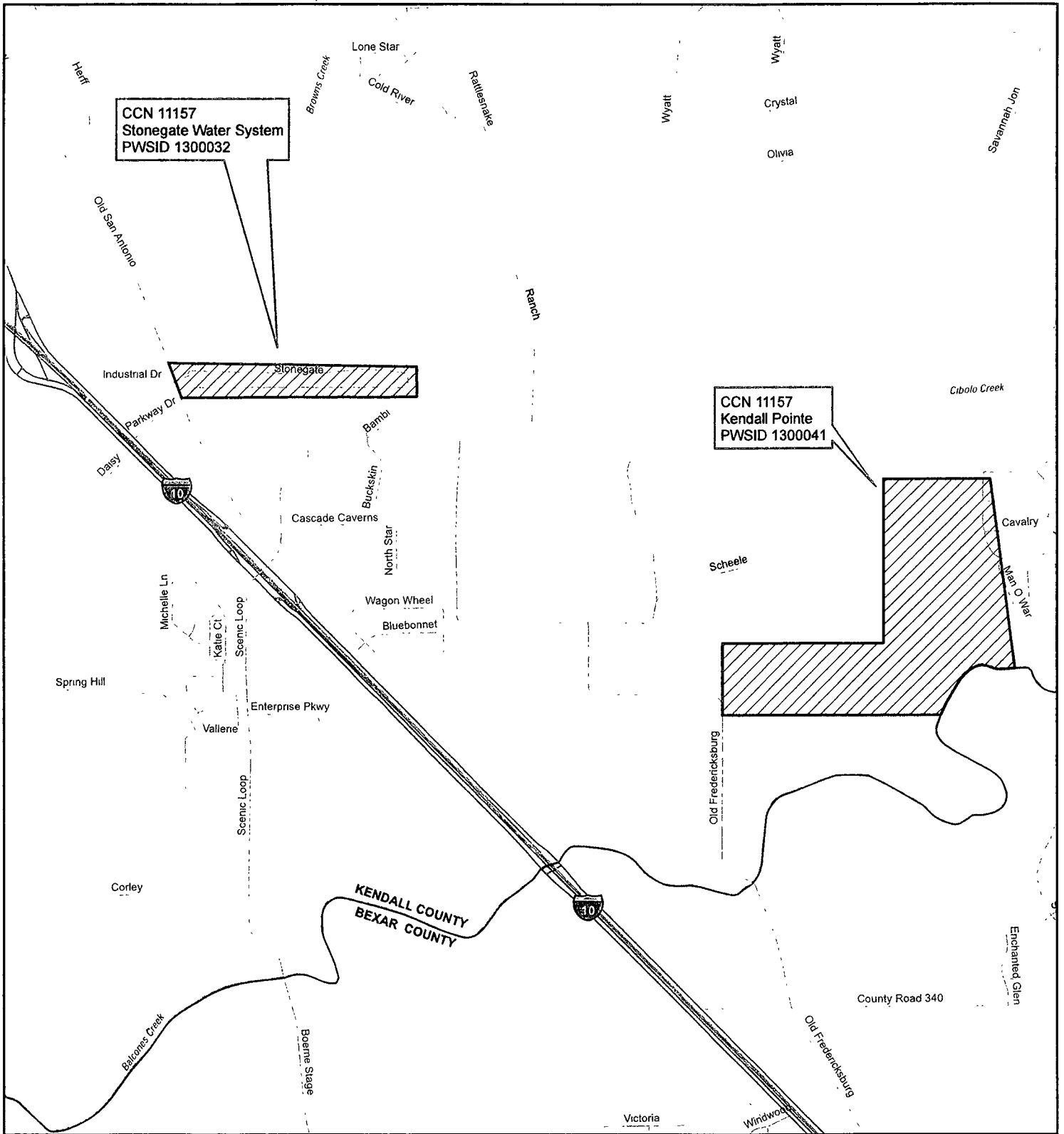
**Existing Southwest Region Water CCNs Proposed for Transfer to Aqua Texas, Inc., CCN No. 13254
in Kendall County**



 **CCN 11157 - Aqua Utilities, Inc. dba Aqua Texas**



Map by: S. Burt, ASBGI
Date: Dec. 30, 2018
Base: TxDOT 2015 Roadways
Project: Kendall County Large Scale-3




Large Scale Map - 32 of 47

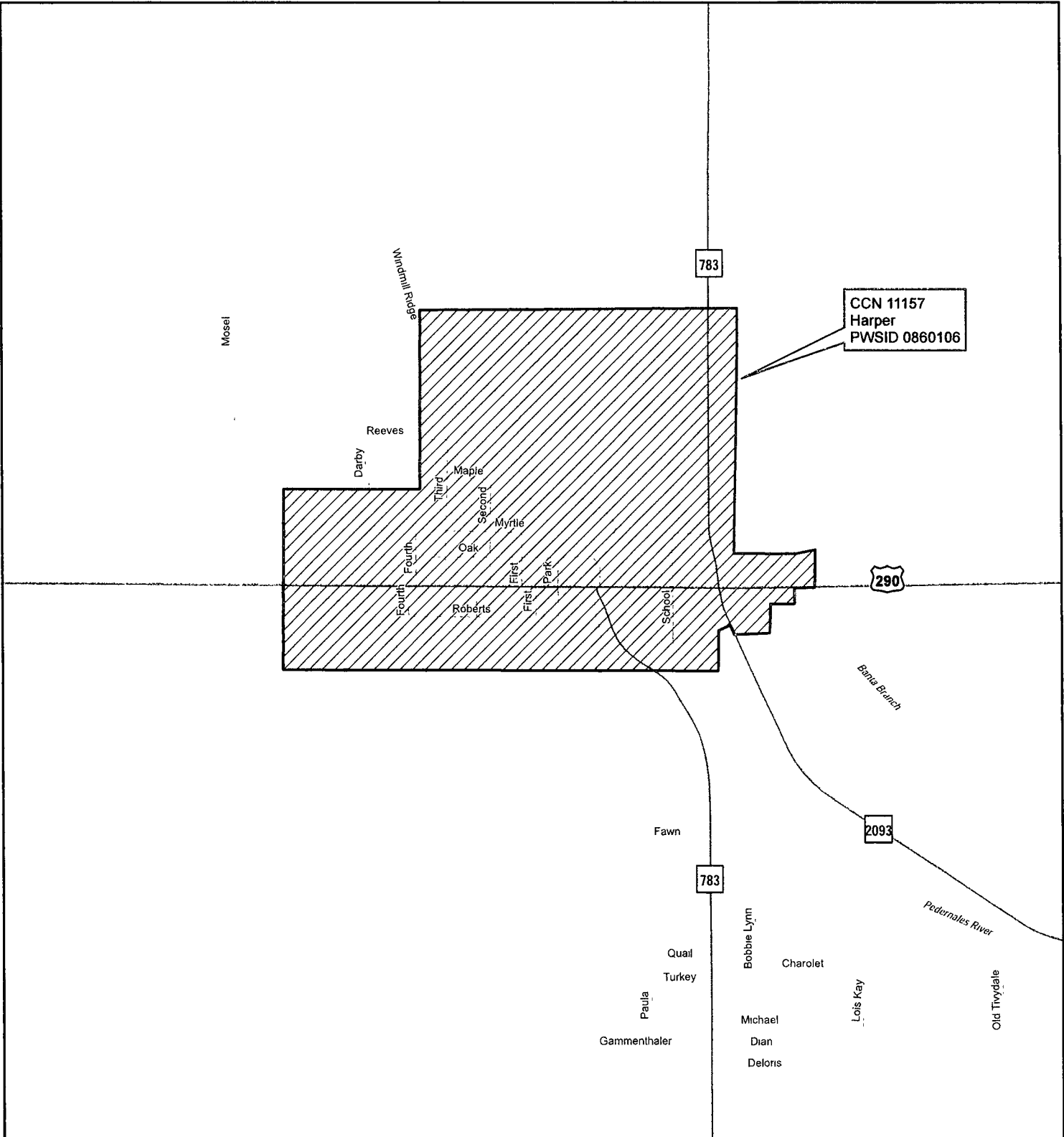
**Existing Southwest Region Water CCNs Proposed for Transfer to Aqua Texas, Inc., CCN No. 13254
in Kendall County**



CCN 11157 - Aqua Utilities, Inc. dba Aqua Texas



Map by: S. Burt, ASBGI
Date: Jan. 28, 2019
Base: TxDOT 2015 Roadways
Project Kendall County Large Scale-4



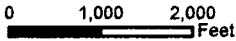
CCN 11157
Harper
PWSID 0860106

Large Scale Map - 33 of 47

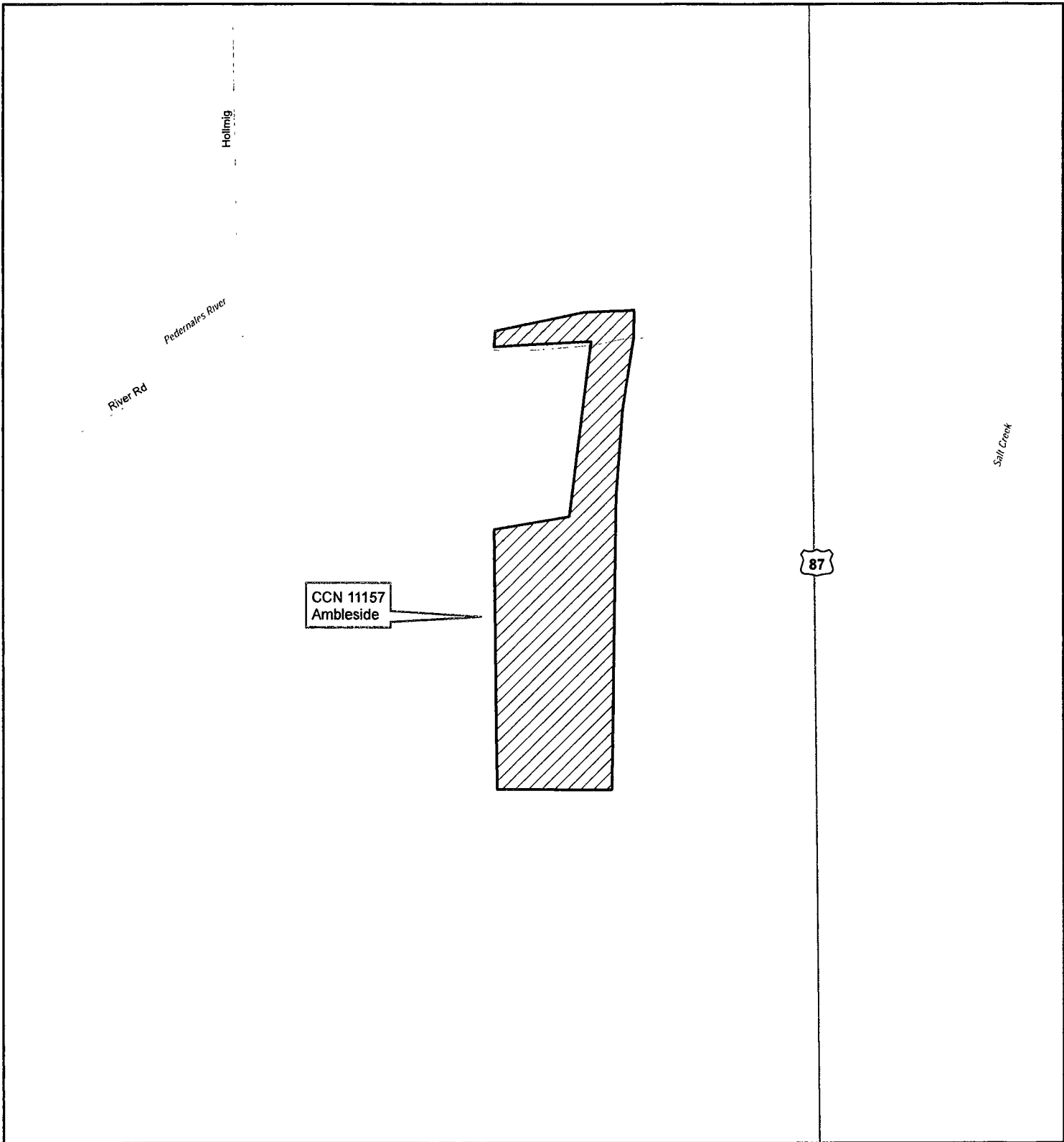
**Existing Southwest Region Water CCNs Proposed for Transfer to Aqua Texas, Inc., CCN No. 13254
in Gillespie County**



 CCN 11157 - Aqua Utilities, Inc. dba Aqua Texas



Map by: S. Burt, ASBGI
Date: Jan 28, 2019
Base: TxDOT 2015 Roadways
Project Gillespie County Large Scale-1




Large Scale Map - 34 of 47

**Existing Southwest Region Water CCNs Proposed for Transfer to Aqua Texas, Inc., CCN No. 13254
in Gillespie County**

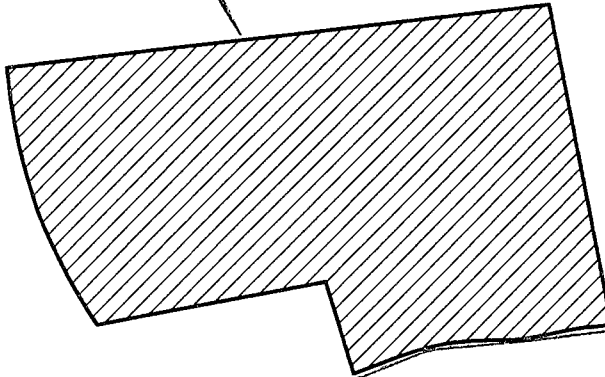


CCN 11157 - Aqua Utilities, Inc. dba Aqua Texas



Map by: S. Burt, ASBGI
Date: Dec. 30, 2018
Base: TxDOT 2015 Roadways
Project: Gillespie County Large Scale-2

CCN 12902
Cypress Springs
PWSID 1330156



Locker

39

Rio Vista

Lazy Creek

Rio Vista

Independence

39

Kelly Creek

Guadalupe River

Kelly Creek

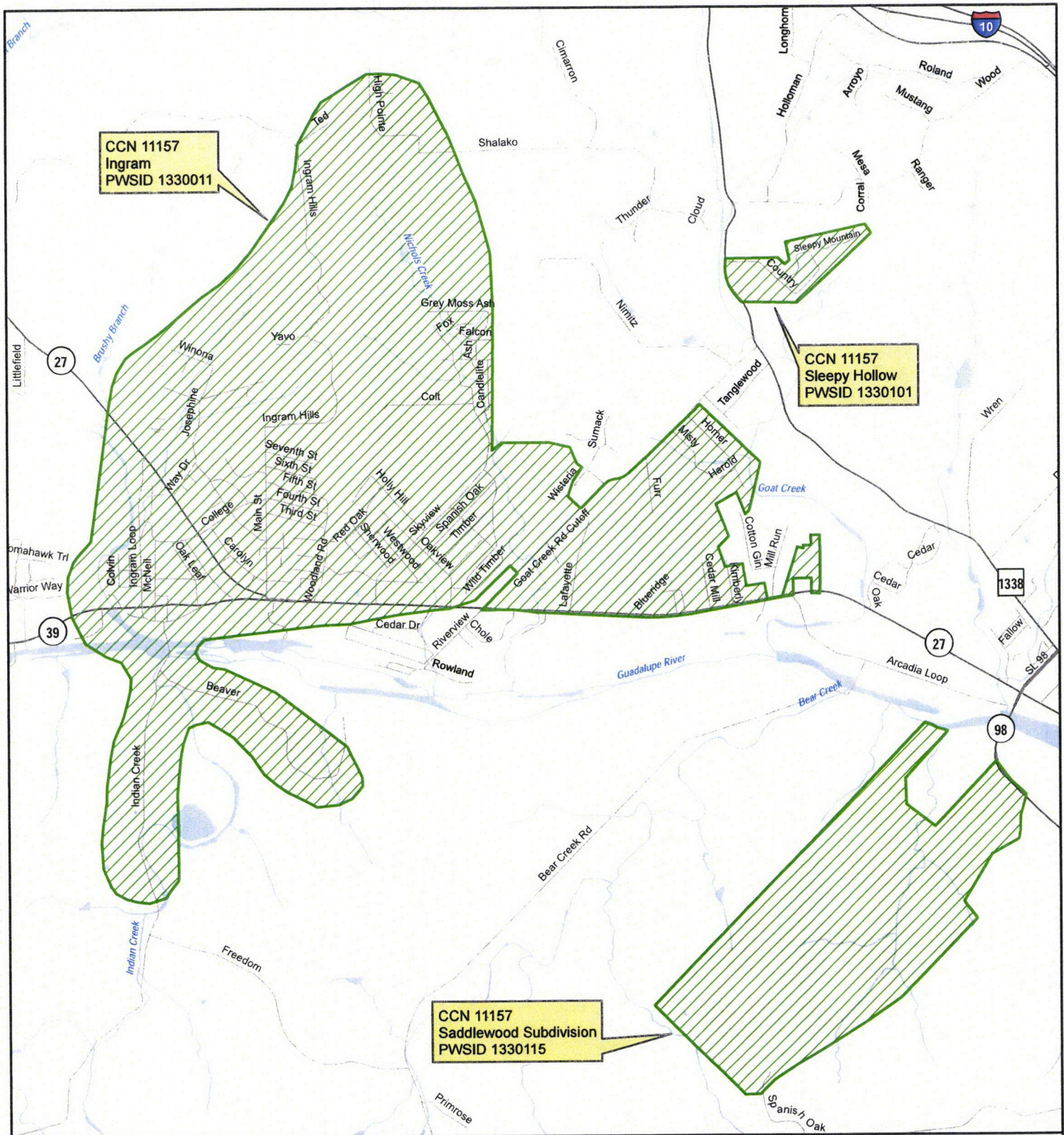
Large Scale Map - 35 of 47

**Existing Southwest Region Water CCNs Proposed for Transfer to Aqua Texas, Inc., CCN No. 13254
in Kerr County**



CCN 12902 - Aqua Development, Inc. dba Aqua Texas

0 500 1,000 Feet



CCN 11157
Ingram
PWSID 1330011

CCN 11157
Sleepy Hollow
PWSID 1330101


CCN 11157
Saddlewood Subdivision
PWSID 1330115

Large Scale Map - 36 of 47

Existing Southwest Region Water CCNs Proposed for Transfer to Aqua Texas, Inc., CCN No. 13254
in Kerr County

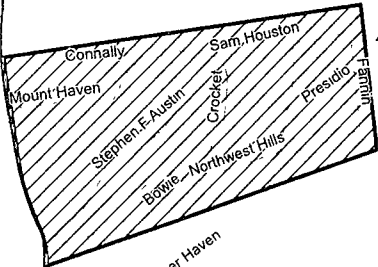


CCN 11157 - Aqua Utilities, Inc. dba Aqua Texas

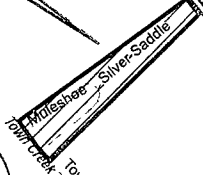


Map by: S. Burt, ASBGI
Date: Jan. 28, 2019
Base: TxDOT 2015 Roadways
Project: Kerr County Large Scale-2

CCN 11157
Northwest Hills Subdivision
PWSID 1330124



CCN 11157
Horseshoe Oaks Subd Water System
PWSID 1330118




Large Scale Map - 37 of 47

**Existing Southwest Region Water CCNs Proposed for Transfer to Aqua Texas, Inc., CCN No. 13254
in Kerr County**

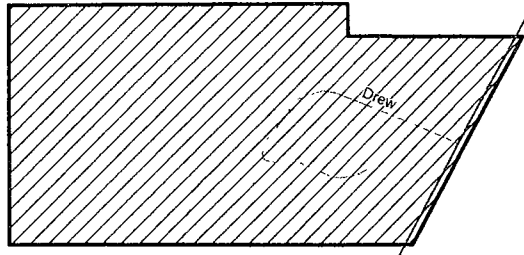


 CCN 11157 - Aqua Utilities, Inc. dba Aqua Texas



Map by: S. Burt, ASBGI
Date: Jan. 28, 2019
Base: TxDOT 2015 Roadways
Project: Kerr County Large Scale-3

CCN 11157
Cherry Ridge Water
PWSID 1330147



16

Wolf Creek

Quinnan Creek

Large Scale Map - 38 of 47

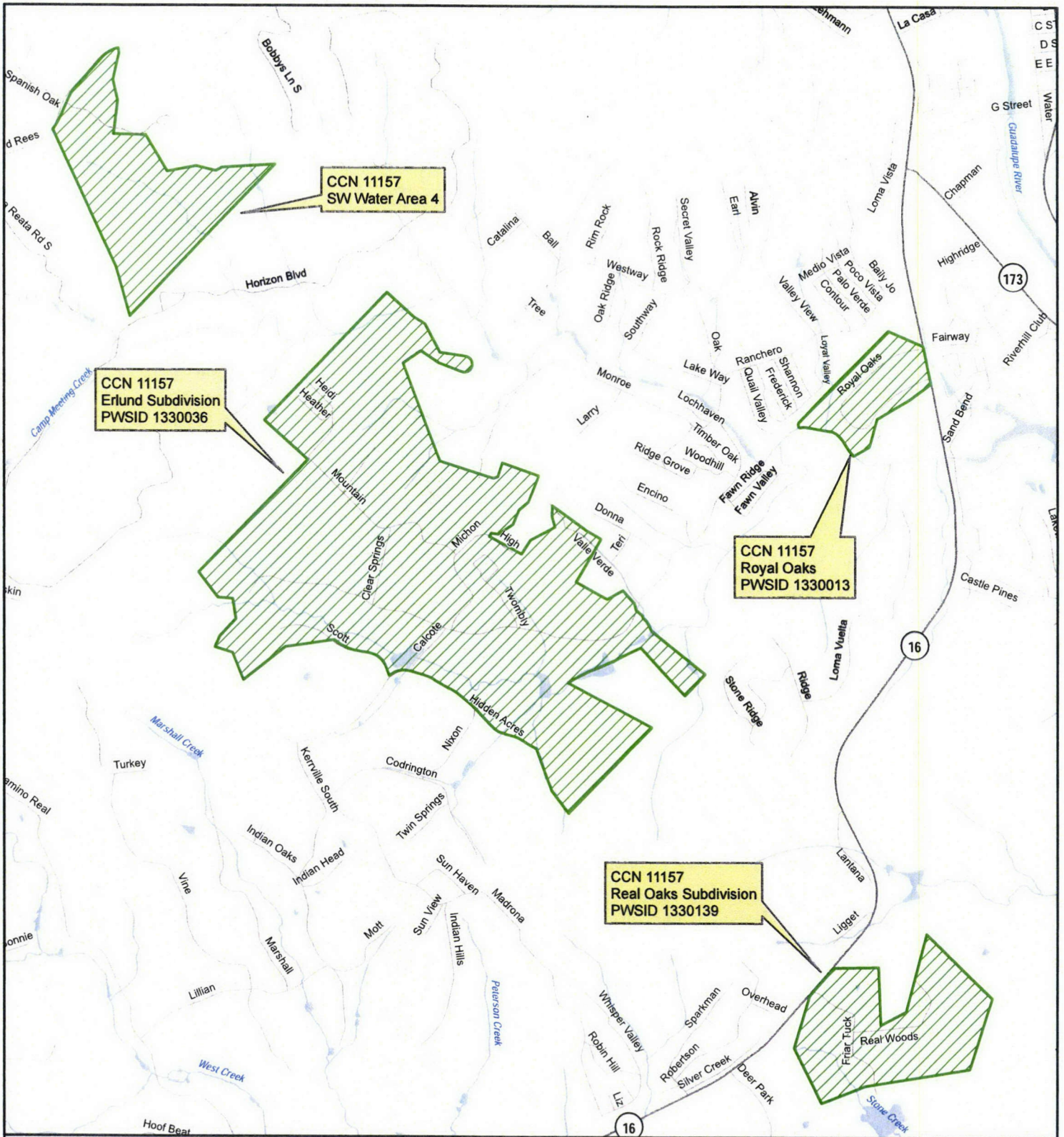
Existing Southwest Region Water CCNs Proposed for Transfer to Aqua Texas, Inc., CCN No. 13254
in Kerr County



 CCN 11157 - Aqua Utilities, Inc. dba Aqua Texas

0 500 1,000
Feet

Map by: S. Burt, ASBGI
Date: Jan. 28, 2019
Base: TxDOT 2015 Roadways
Project Kerr County Large Scale-4




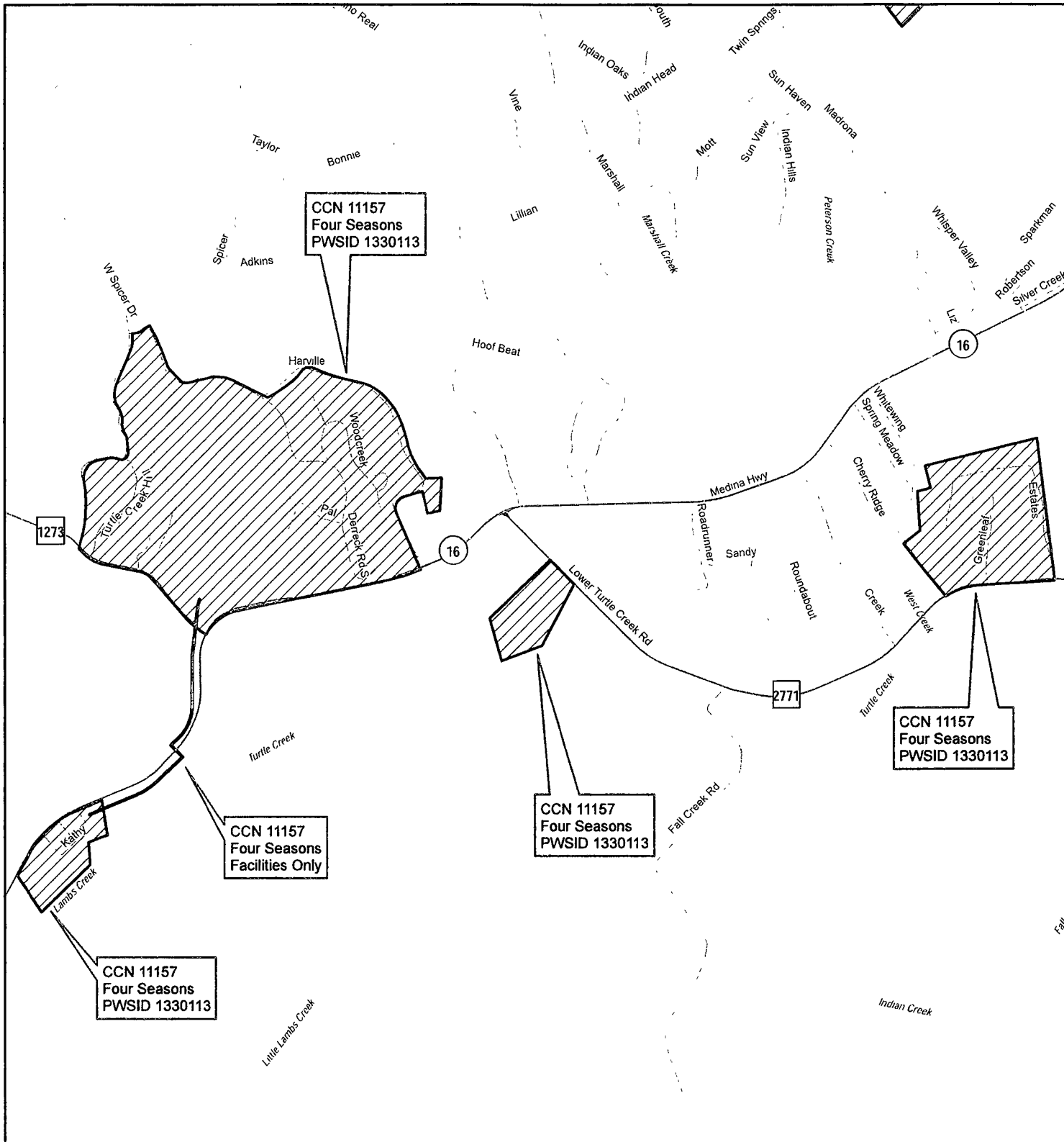
Large Scale Map - 39 of 47

Existing Southwest Region Water CCNs Proposed for Transfer to Aqua Texas, Inc., CCN No. 13254
in Kerr County



 CCN 11157 - Aqua Utilities, Inc. dba Aqua Texas





Large Scale Map - 40 of 47


Existing Southwest Region Water CCNs Proposed for Transfer to Aqua Texas, Inc., CCN No. 13254
in Kerr County



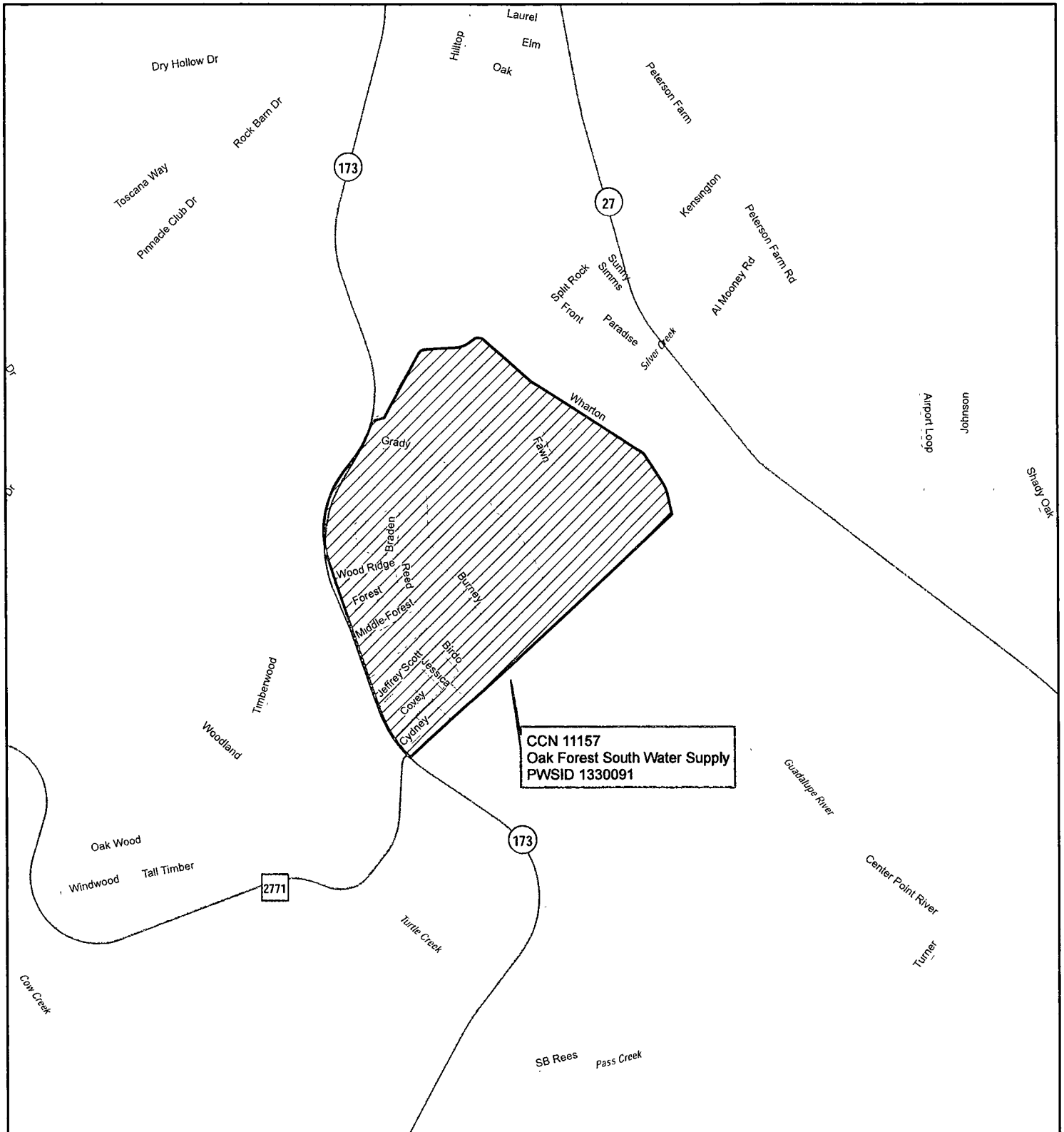
CCN 11157 - Aqua Utilities, Inc. dba Aqua Texas



CCN 11157 - Aqua Utilities, Inc. dba Aqua Texas - Facilities



Map by: S. Burt, ASBGI
Date: Jan. 28, 2019
Base: TxDOT 2015 Roadways
Project: Kerr County Large Scale-6




Large Scale Map - 41 of 47

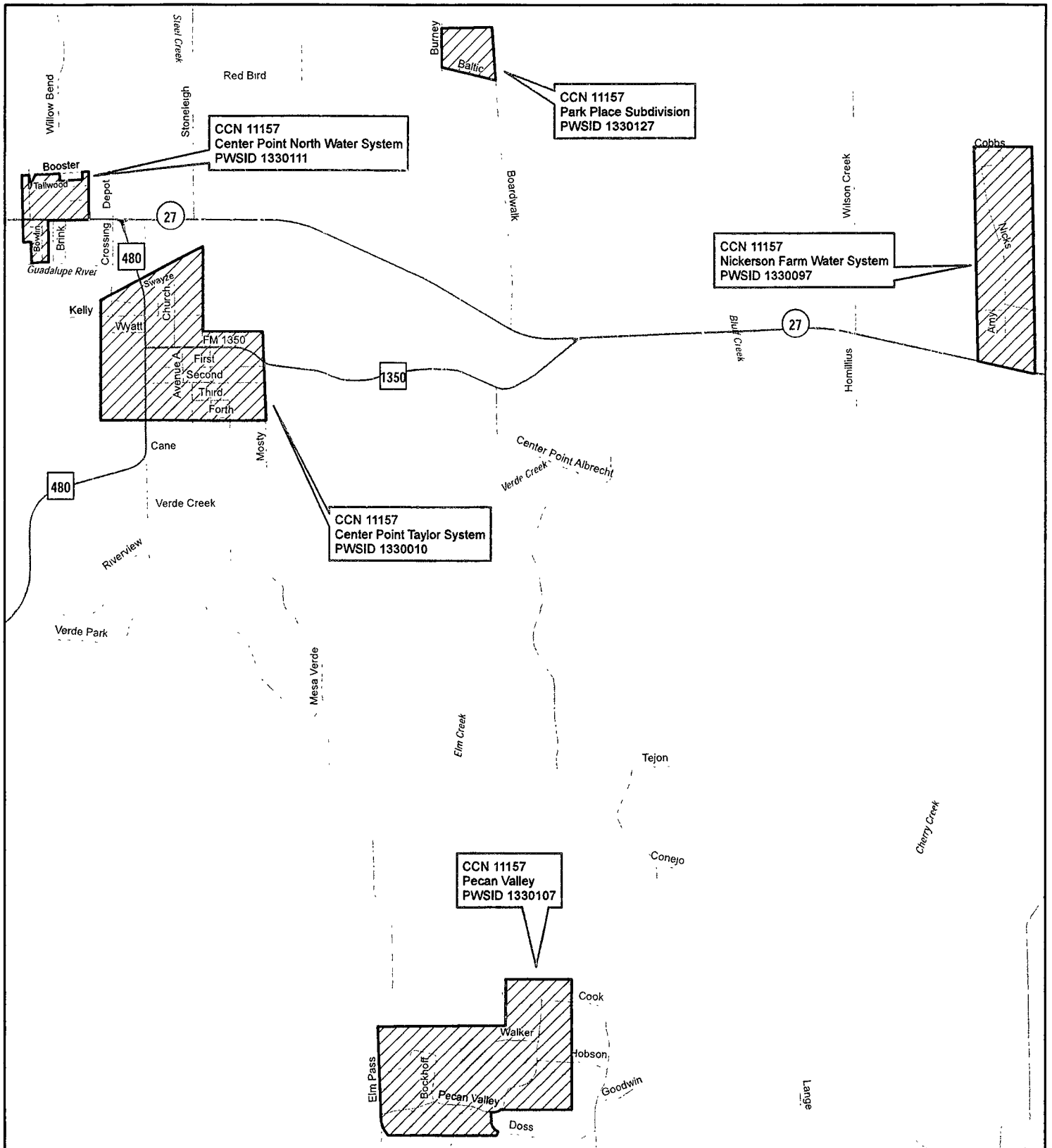
Existing Southwest Region Water CCNs Proposed for Transfer to Aqua Texas, Inc., CCN No. 13254 in Kerr County



CCN 11157 - Aqua Utilities, Inc. dba Aqua Texas



Map by: S. Burt, ASBGI
 Date: Jan. 28, 2019
 Base: TxDOT 2015 Roadways
 Project: Kerr County Large Scale-7



Large Scale Map - 42 of 47

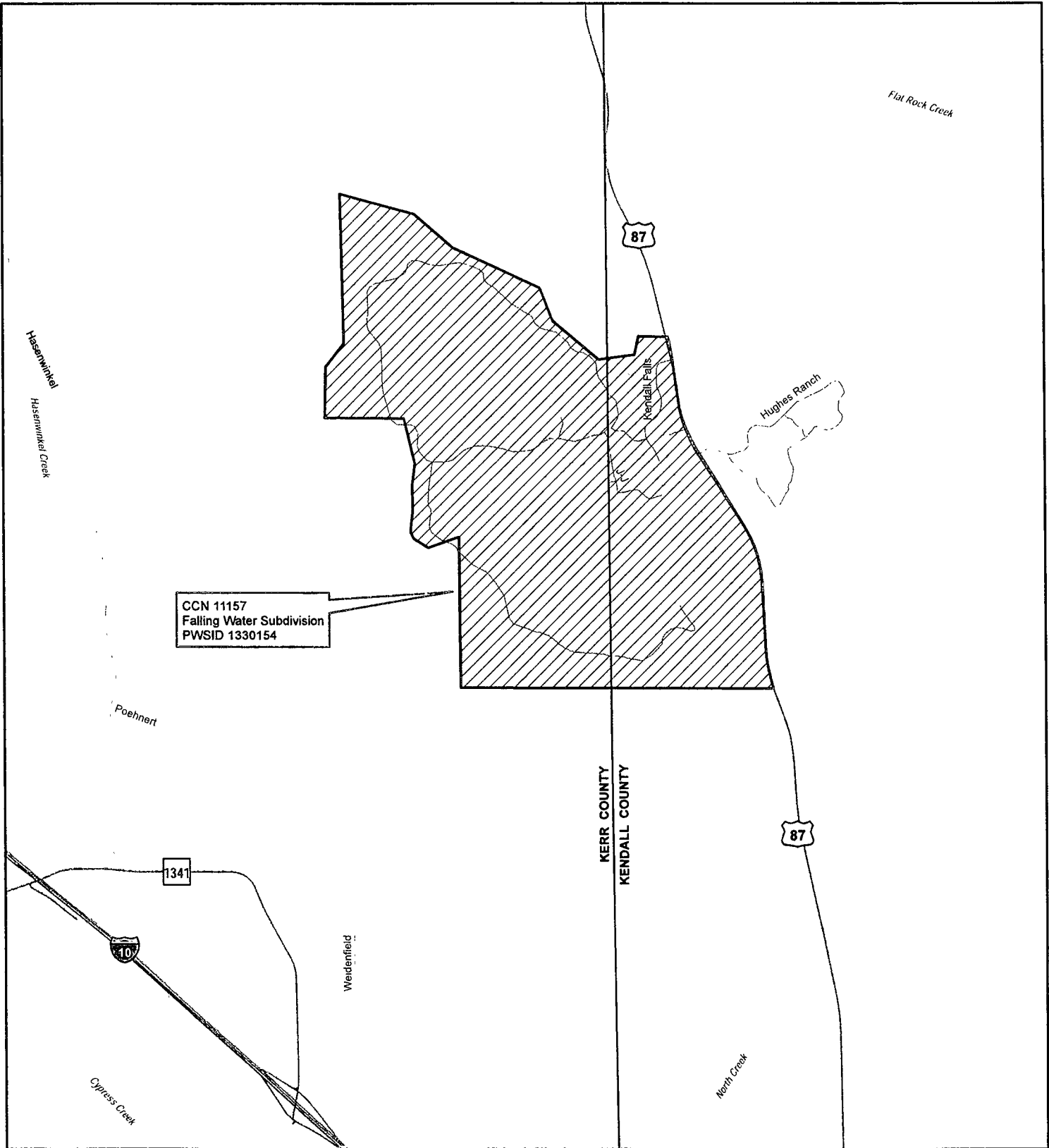
Existing Southwest Region Water CCNs Proposed for Transfer to Aqua Texas, Inc., CCN No. 13254
in Kerr County



 CCN 11157 - Aqua Utilities, Inc. dba Aqua Texas

0 1,500 3,000
Feet

Map by: S. Burt, ASBGI
Date: Jan. 28, 2019
Base: TxDOT 2015 Roadways
Project: Kerr County Large Scale-8




Large Scale Map - 43 of 47

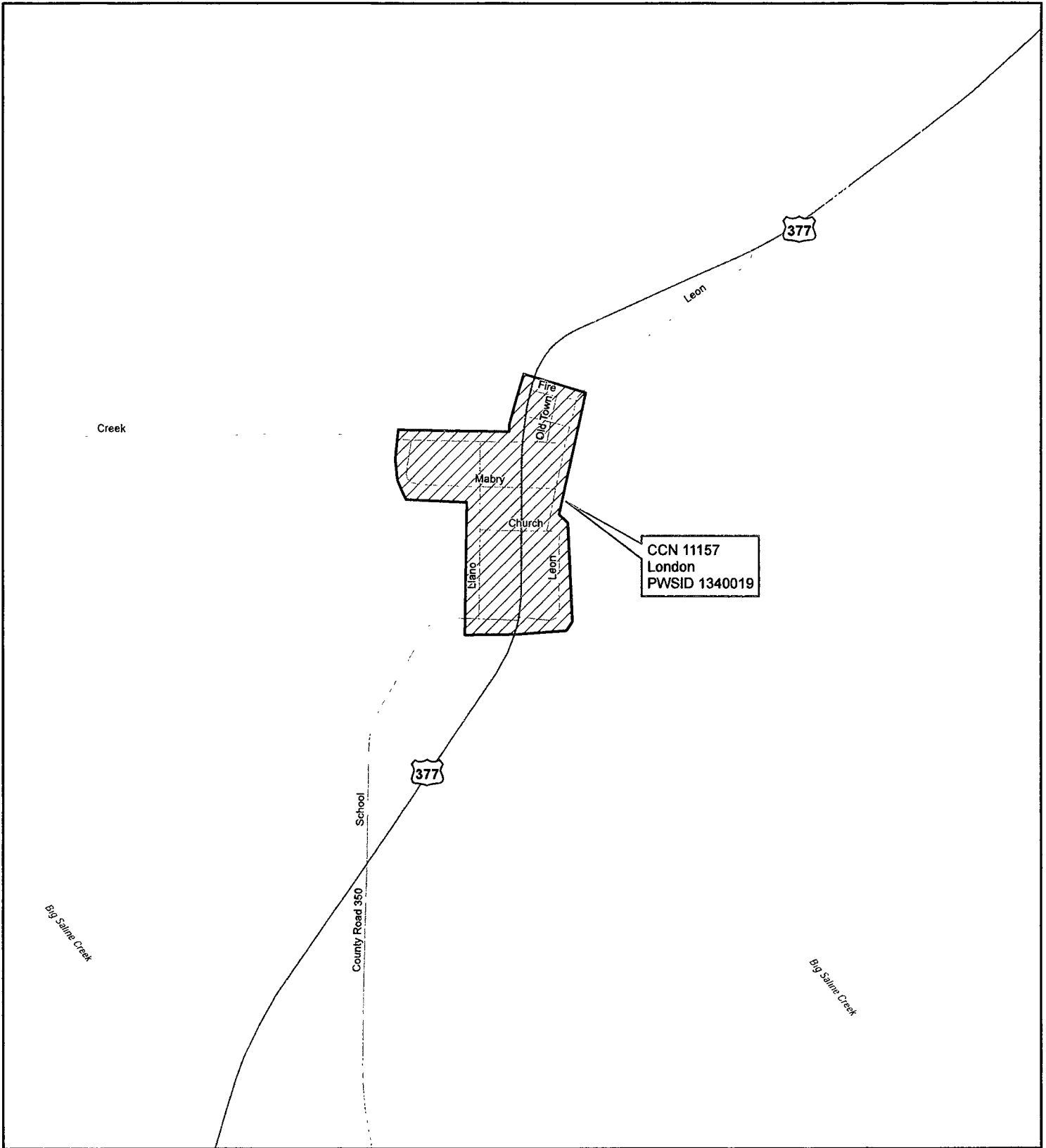
Existing Southwest Region Water CCNs Proposed for Transfer to Aqua Texas, Inc., CCN No. 13254 in Kerr and Kendall Counties



 CCN 11157 - Aqua Utilities, Inc. dba Aqua Texas



Map by: S. Burt, ASBGI
 Date: Jan. 28, 2019
 Base: TxDOT 2015 Roadways
 Project: Kerr County Large Scale-9



Large Scale Map - 44 of 47

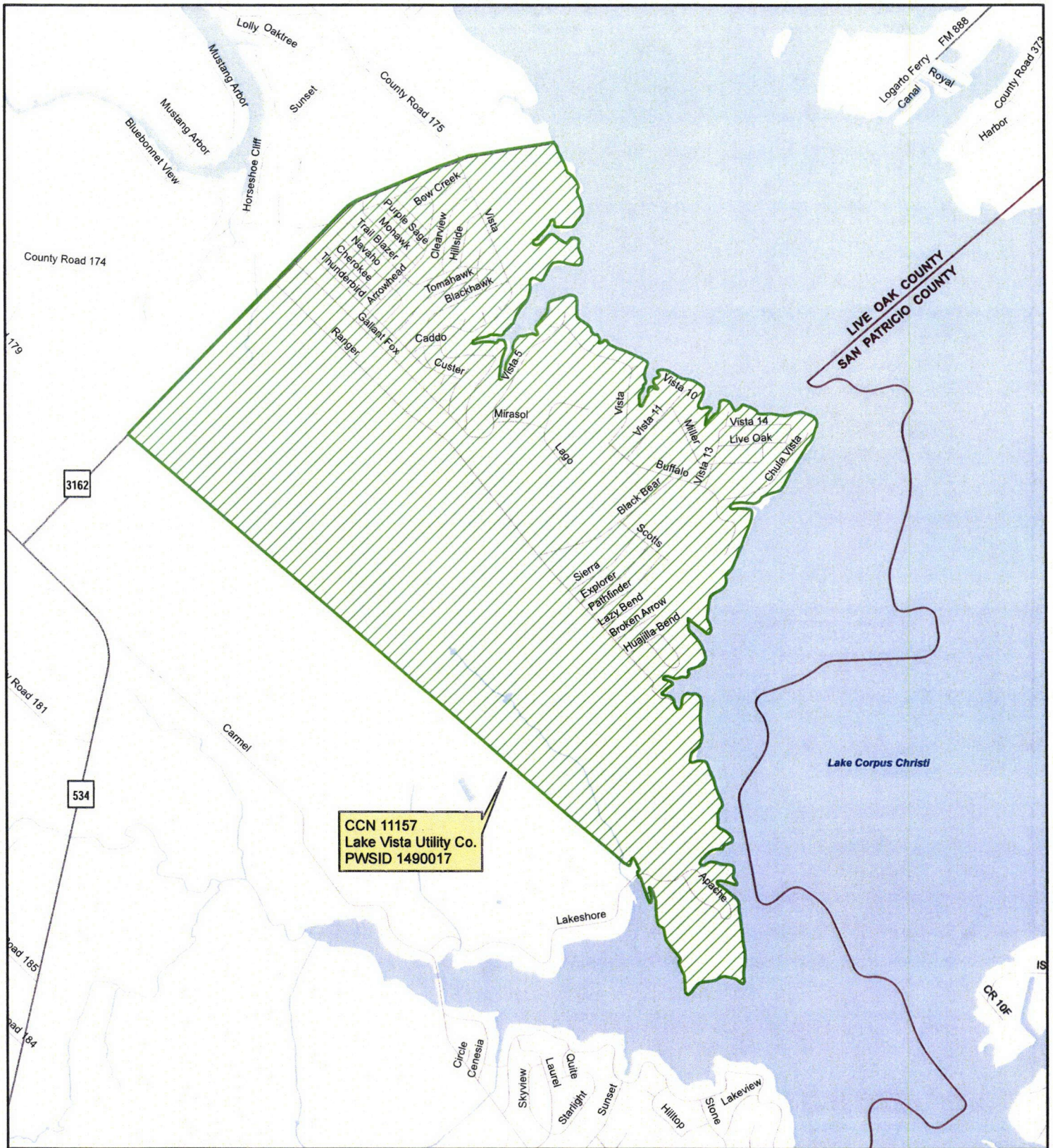
**Existing Southwest Region Water CCNs Proposed for Transfer to Aqua Texas, Inc., CCN No. 13254
in Kimble County**



CCN 11157 - Aqua Utilities, Inc. dba Aqua Texas

0 500 1,000
Feet

Map by: S Burt, ASBGI
Date: Dec 31, 2018
Base: TxDOT 2015 Roadways
Project: Kimble County Large Scale-1




CCN 11157
 Lake Vista Utility Co.
 PWSID 1490017

Large Scale Map - 45 of 47

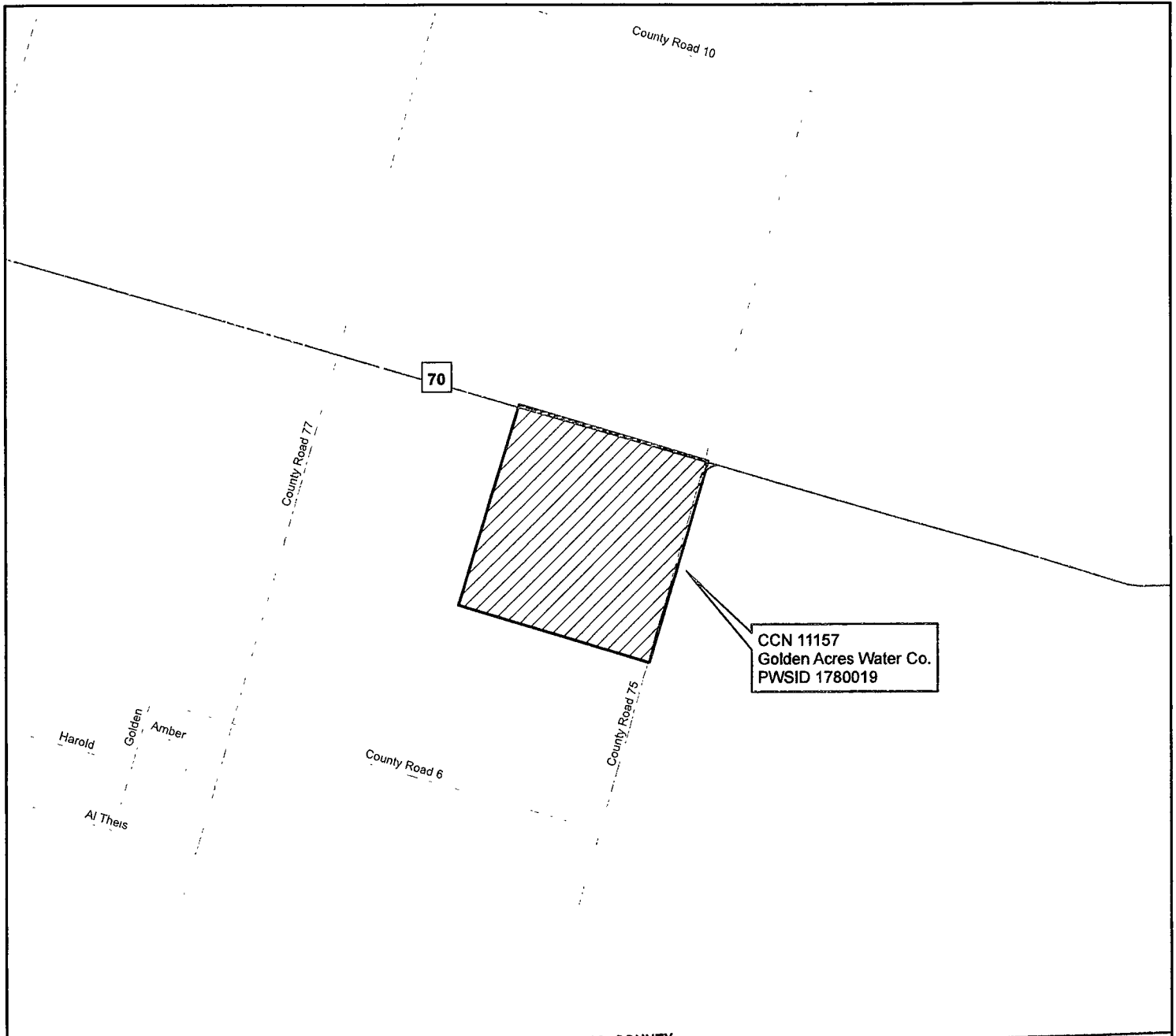
Existing Southwest Region Water CCNs Proposed for Transfer to Aqua Texas, Inc., CCN No. 13254
 in Live Oak County



 CCN 11157 - Aqua Utilities, Inc. dba Aqua Texas



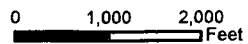
Map by: S. Burt, ASBGI
 Date: Jan. 26, 2019
 Base: TxDOT 2015 Roadways
 Project: Live Oak County Large Scale



NUECES COUNTY
KLEBERG COUNTY

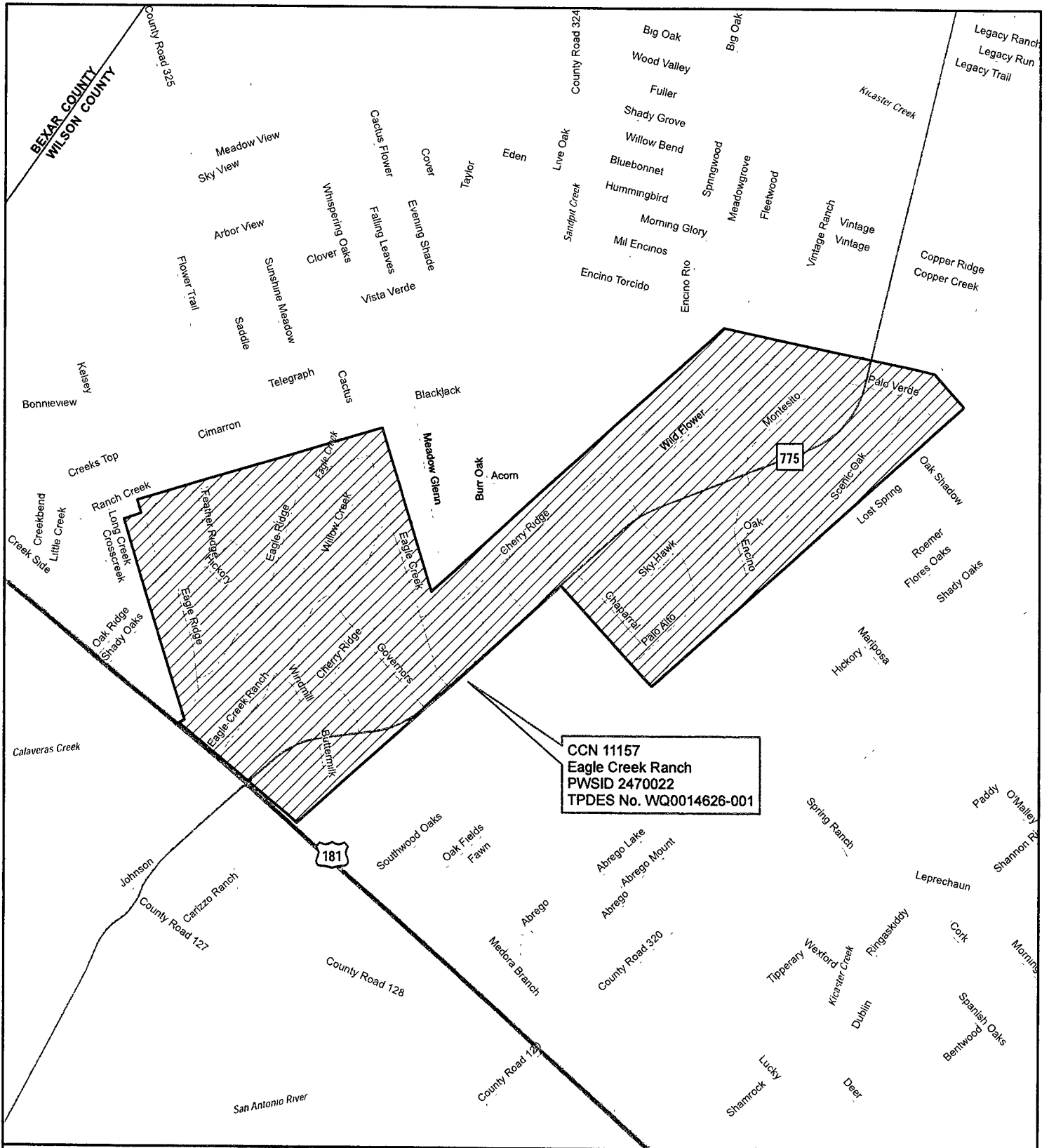
Large Scale Map - 46 of 47

Existing Southwest Region Water CCNs Proposed for Transfer to Aqua Texas, Inc., CCN No. 13254
in Nueces County



CCN 11157 - Aqua Utilities, Inc. dba Aqua Texas


Map by: S. Burt, ASBG1
Date: Jan. 28, 2019
Base: TxDOT 2015 Roadways
Project: Nueces County Large Scale



CCN 11157
 Eagle Creek Ranch
 PWSID 2470022
 TPDES No. WQ0014626-001

Large Scale Map - 47 of 47

Existing Southwest Region Water CCNs Proposed for Transfer to Aqua Texas, Inc., CCN No. 13254 in Wilson County



CCN 11157 - Aqua Utilities, Inc. dba Aqua Texas

Map by: S. Burt, ASBGI
 Date: Jan. 28, 2019
 Base: TxDOT 2015 Roadways
 Project: Wilson County Large Scale

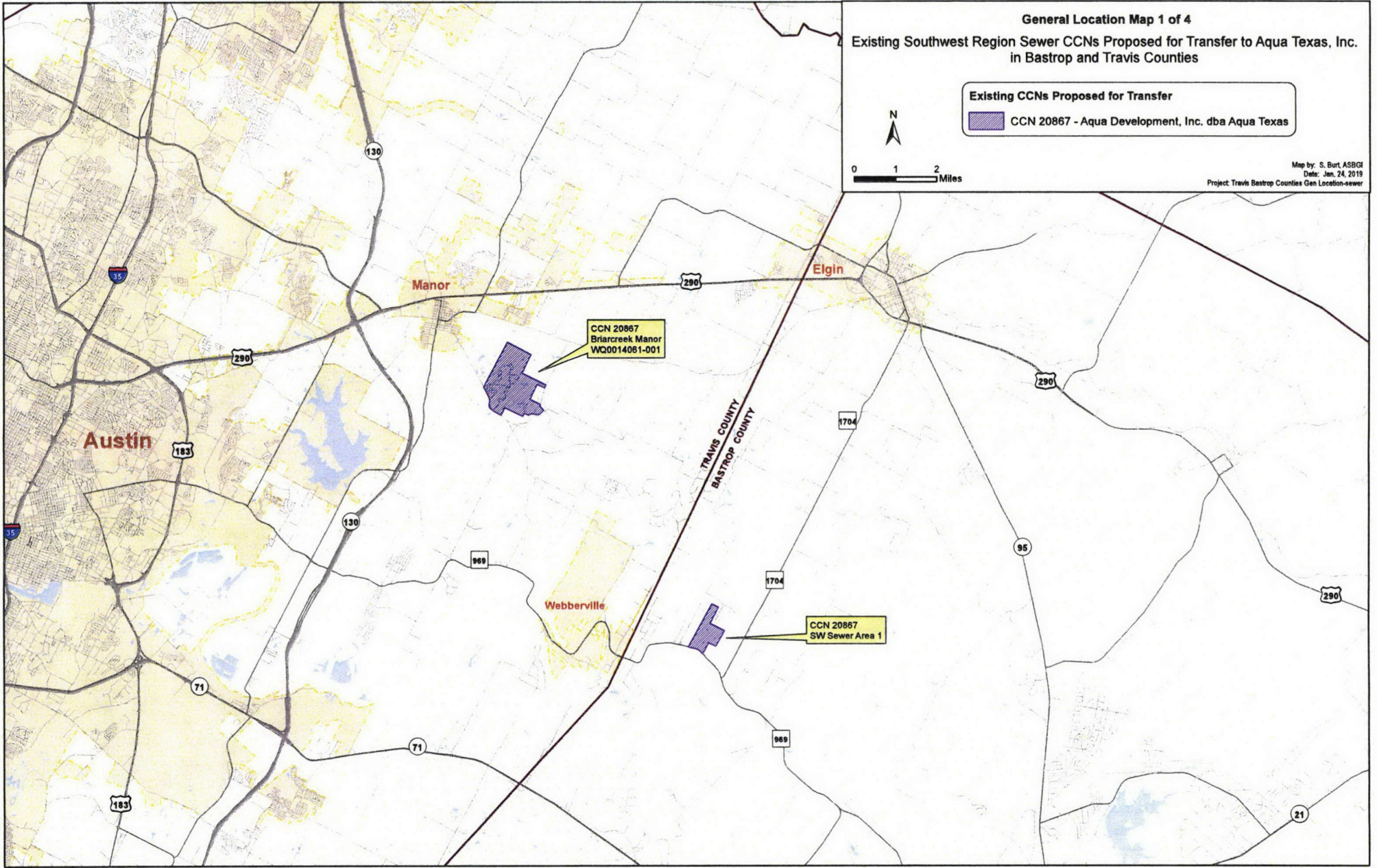
General Location Map 1 of 4
Existing Southwest Region Sewer CCNs Proposed for Transfer to Aqua Texas, Inc.
in Bastrop and Travis Counties

Existing CCNs Proposed for Transfer
CCN 20867 - Aqua Development, Inc. dba Aqua Texas




0 1 2 Miles

Map by: S. Burt, ASBGI
Date: Jan. 24, 2019
Project: Travis Bastrop Counties Gen Location-sewer

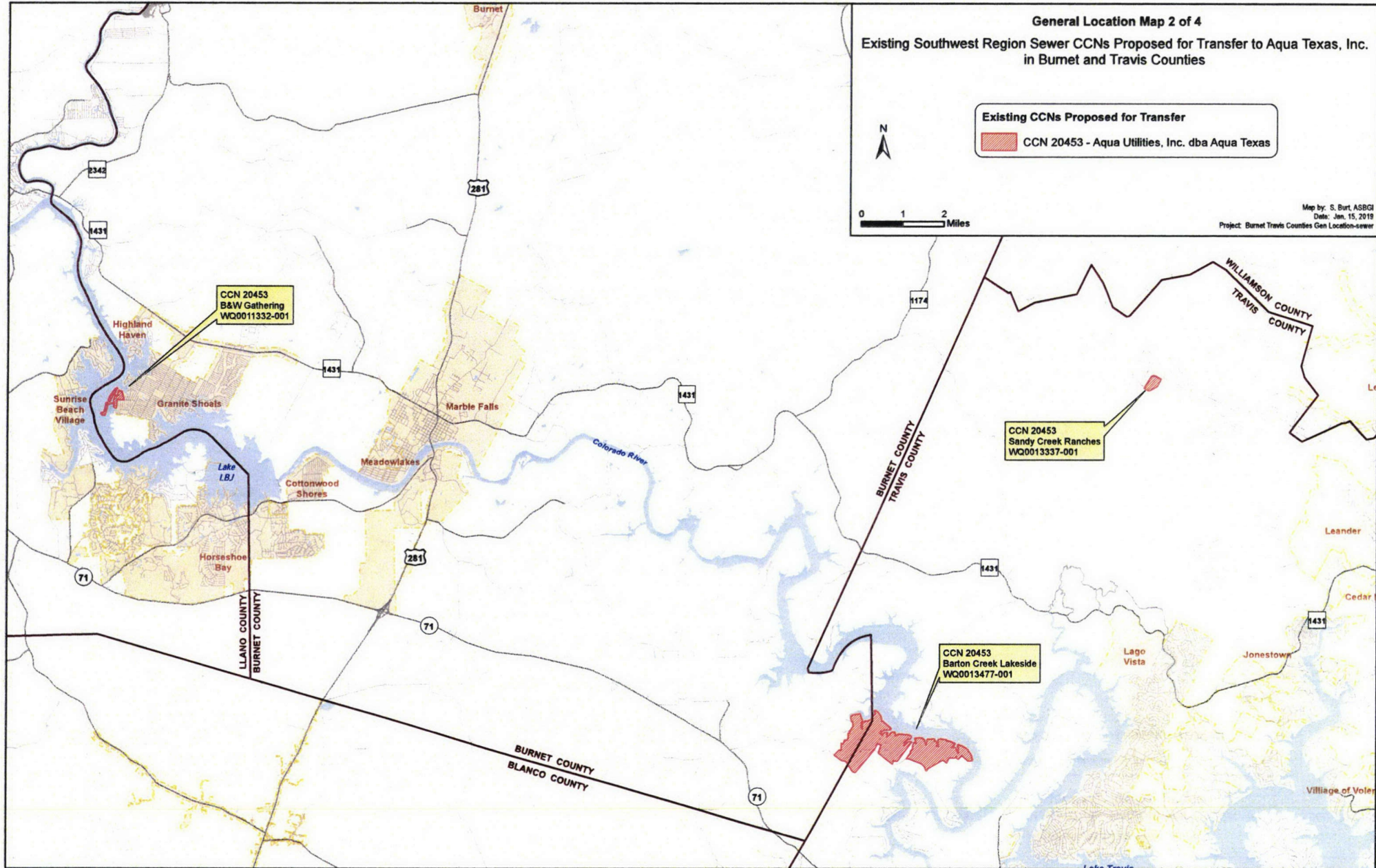


General Location Map 2 of 4
Existing Southwest Region Sewer CCNs Proposed for Transfer to Aqua Texas, Inc.
in Burnet and Travis Counties

Existing CCNs Proposed for Transfer
CCN 20453 - Aqua Utilities, Inc. dba Aqua Texas






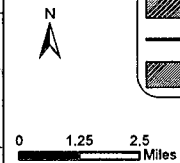
Map by: S. Burt, ASBGI
Date: Jan. 15, 2019
Project: Burnet Travis Counties Gen Location-sewer



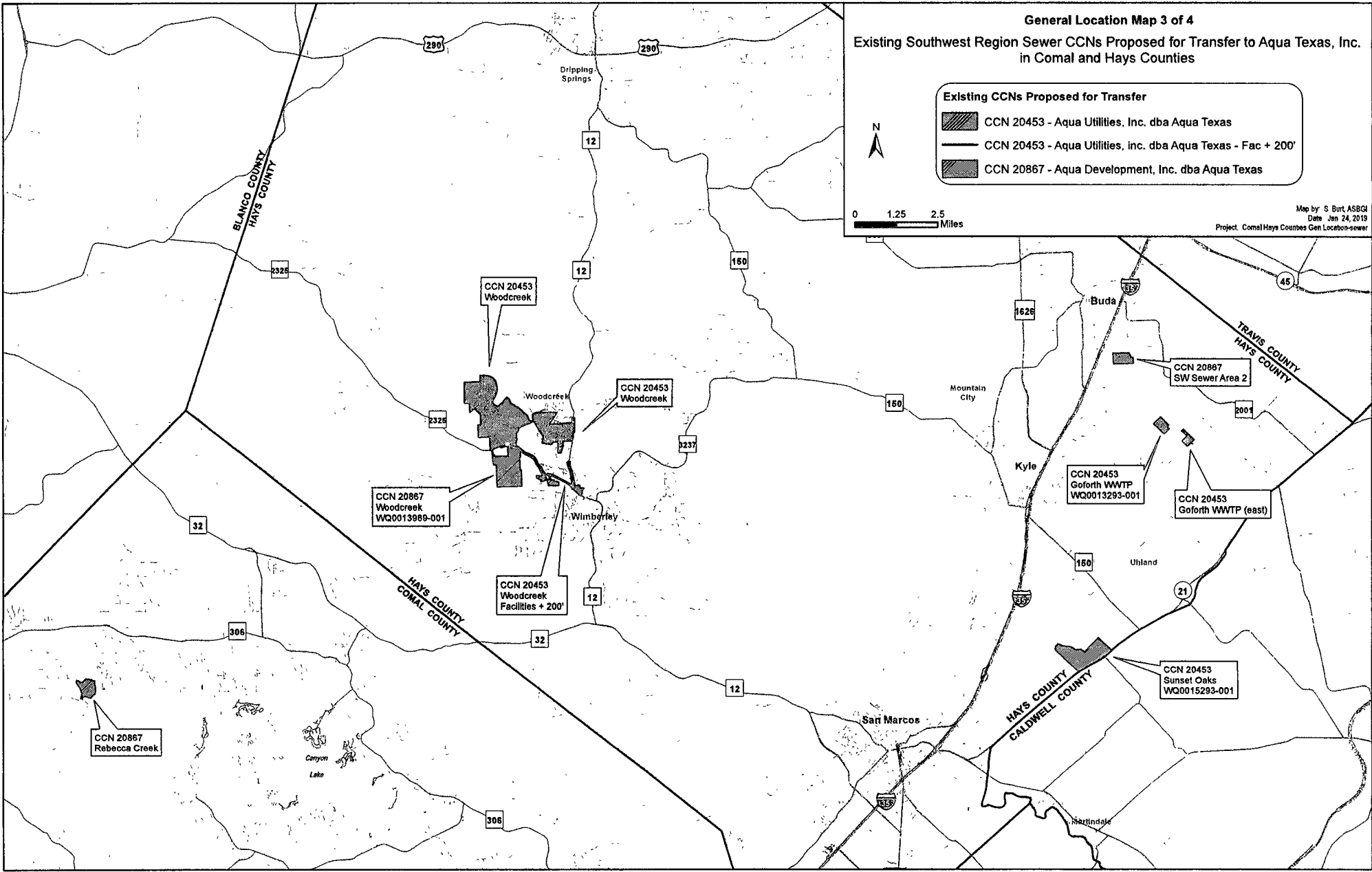
General Location Map 3 of 4
Existing Southwest Region Sewer CCNs Proposed for Transfer to Aqua Texas, Inc.
in Comal and Hays Counties

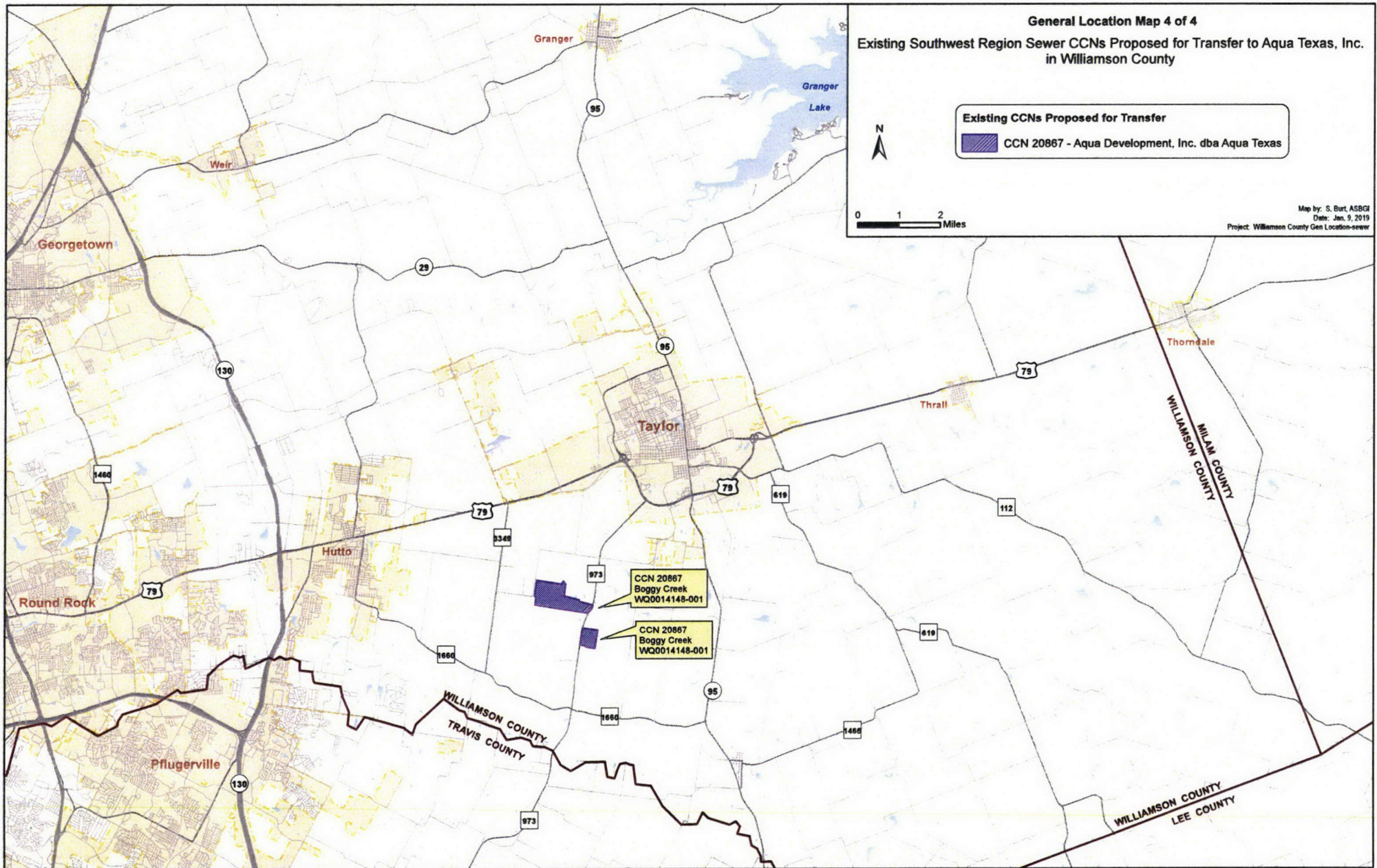
Existing CCNs Proposed for Transfer

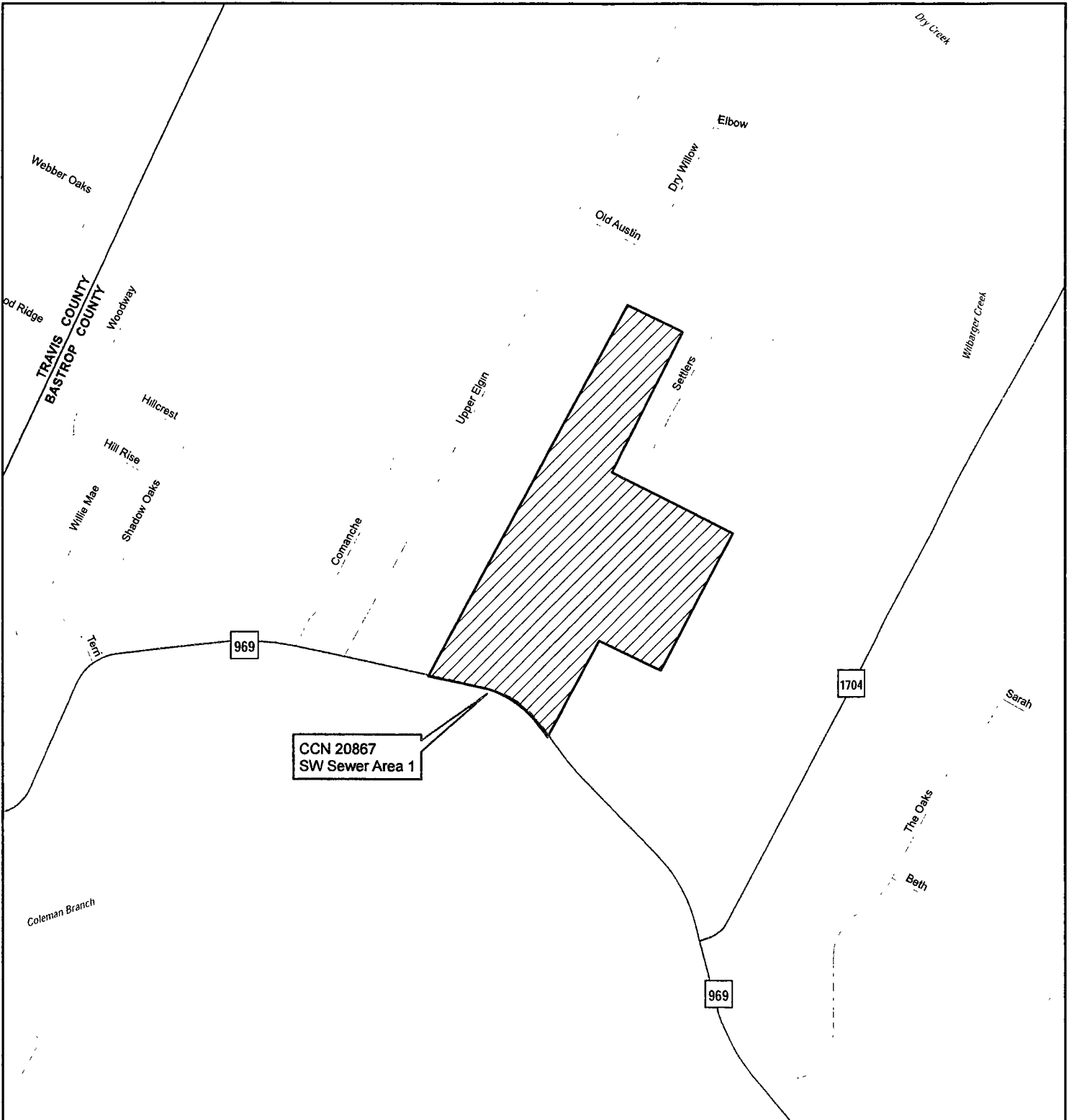
-  CCN 20453 - Aqua Utilities, Inc. dba Aqua Texas
-  CCN 20453 - Aqua Utilities, Inc. dba Aqua Texas - Fac + 200'
-  CCN 20867 - Aqua Development, Inc. dba Aqua Texas



Map by S Burt AS861
 Date Jan 24, 2019
 Project: Comal Hays Counties Gen Location-sewer








CCN 20867
SW Sewer Area 1

Large Scale Map - 1 of 10

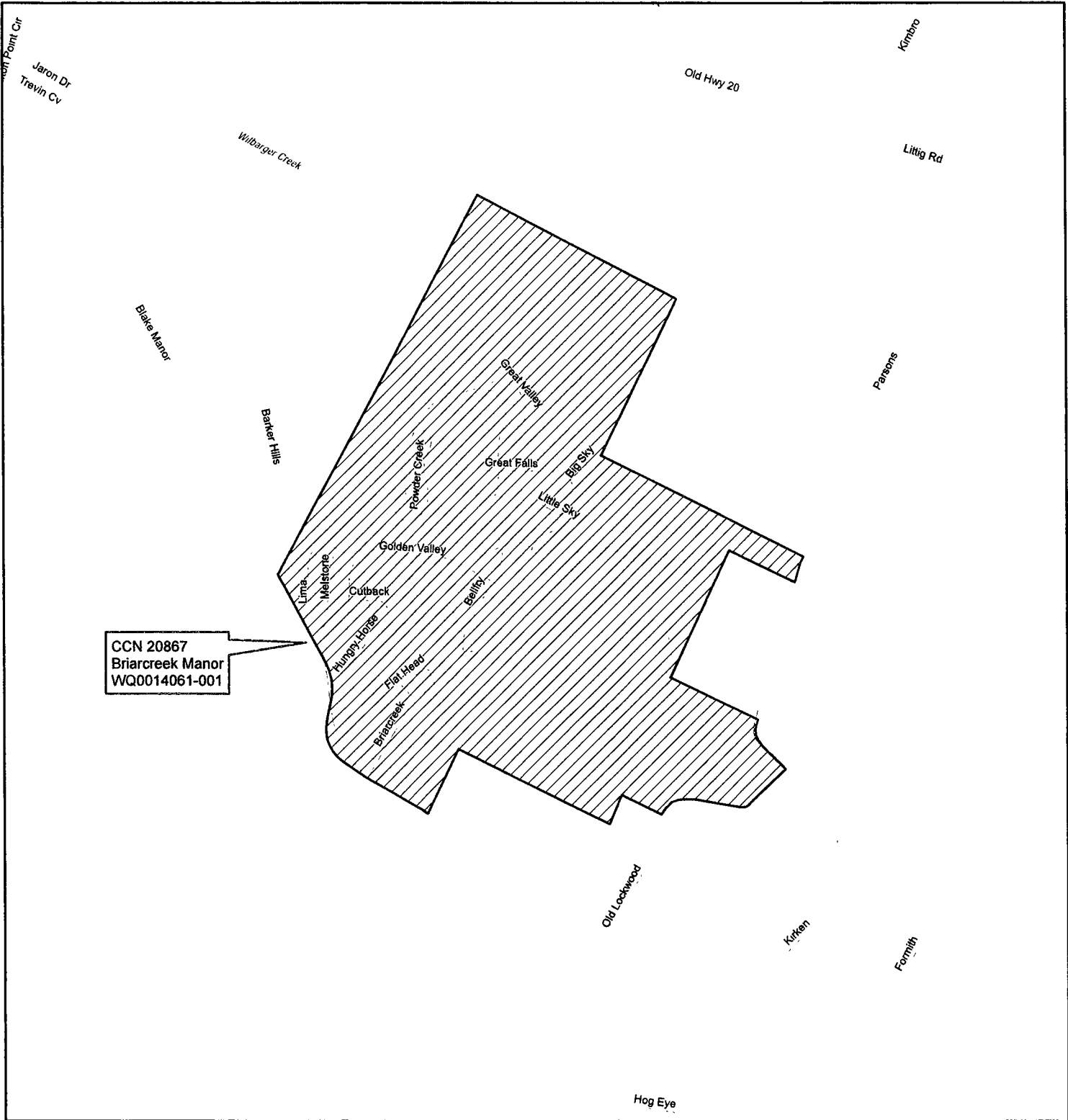
Existing Southwest Region Sewer CCNs Proposed for Transfer to Aqua Texas, Inc.
in Bastrop County



CCN 20867 - Aqua Development, Inc. dba Aqua Texas



Map by: S. Burt, ASBGI
Date: Jan. 15, 2019
Base: TxDOT 2015 Roadways
Project: Bastrop County Large Scale sewer-1

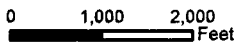



Large Scale Map - 2 of 10

**Existing Southwest Region Sewer CCNs Proposed for Transfer to Aqua Texas, Inc.
in Travis County**



CCN 20867 - Aqua Development, Inc. Aqua Texas






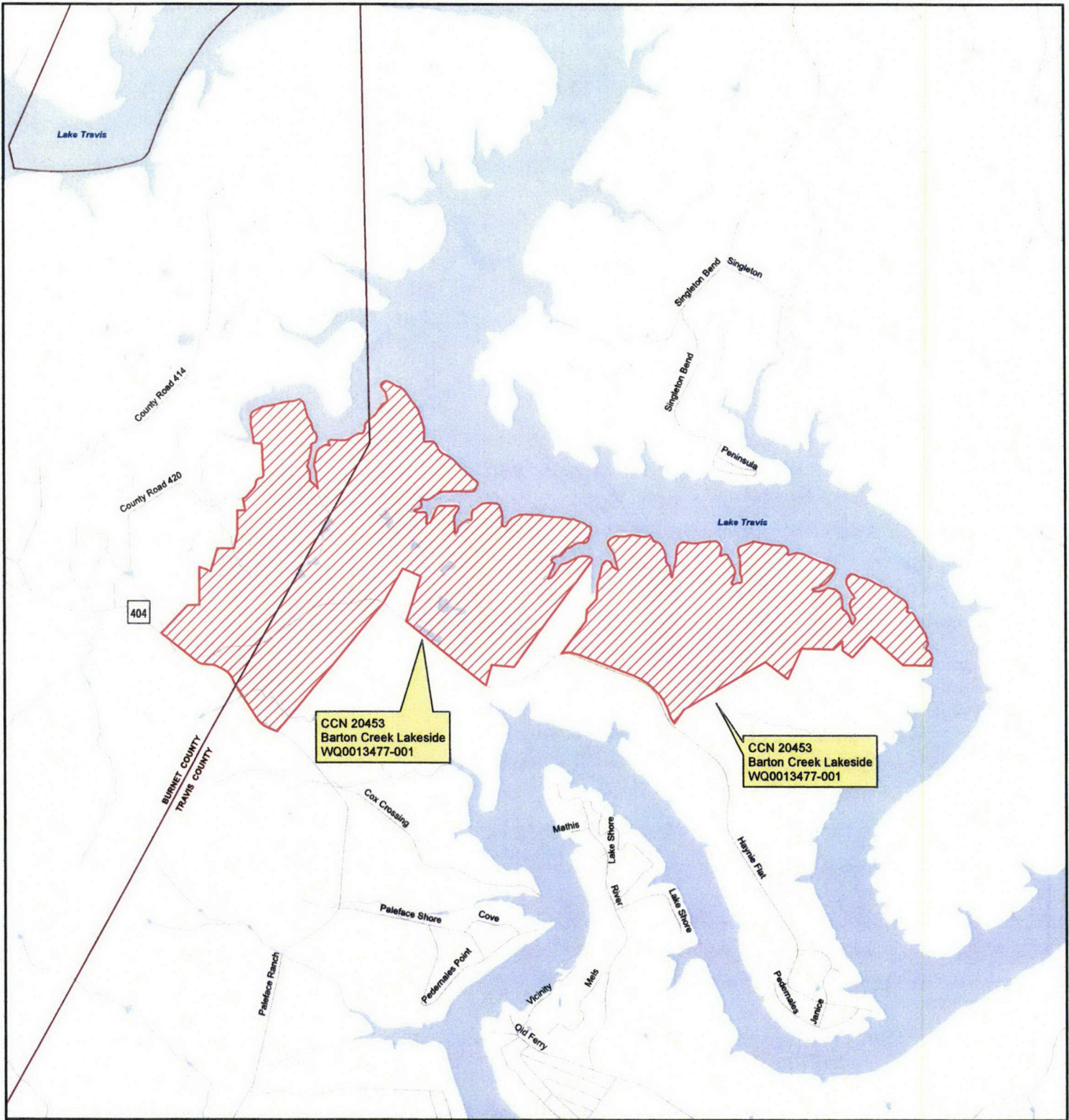
Large Scale Map - 3 of 10

Existing Southwest Region Sewer CCNs Proposed for Transfer to Aqua Texas, Inc.
in Travis County



CCN 20453 - Aqua Utilities, Inc. dba Aqua Texas





Large Scale Map - 4 of 10

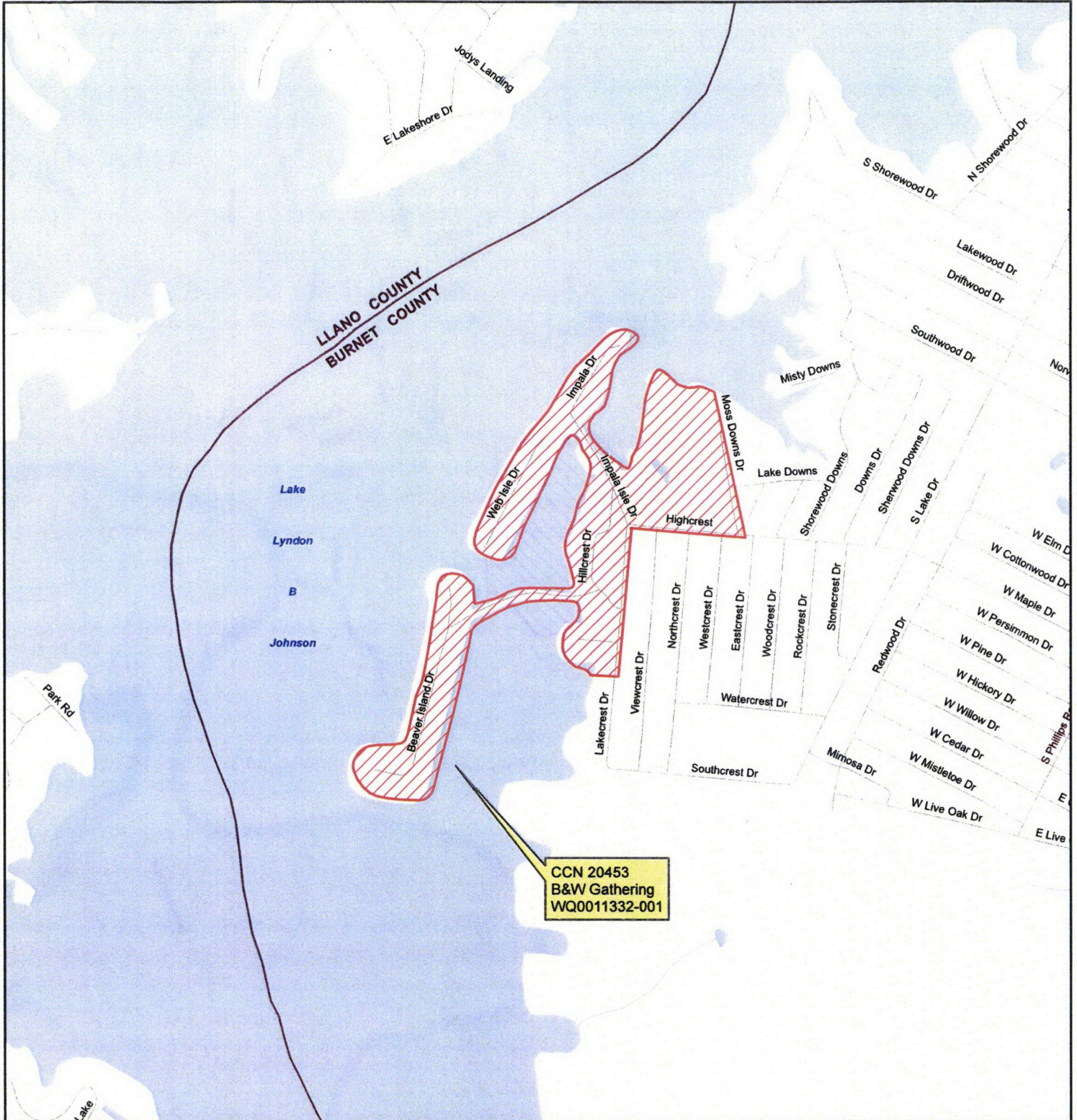
Existing Southwest Region Sewer CCNs Proposed for Transfer to Aqua Texas, Inc. in Burnet and Travis Counties



 CCN 20453 - Aqua Utilities, Inc. dba Aqua Texas

0 1,500 3,000 Feet

Map by: S. Burt, ASBGI
 Date: Jan. 15, 2019
 Base: TxDOT 2015 Roadways
 Project: Travis Burnet County Large Scale sewer




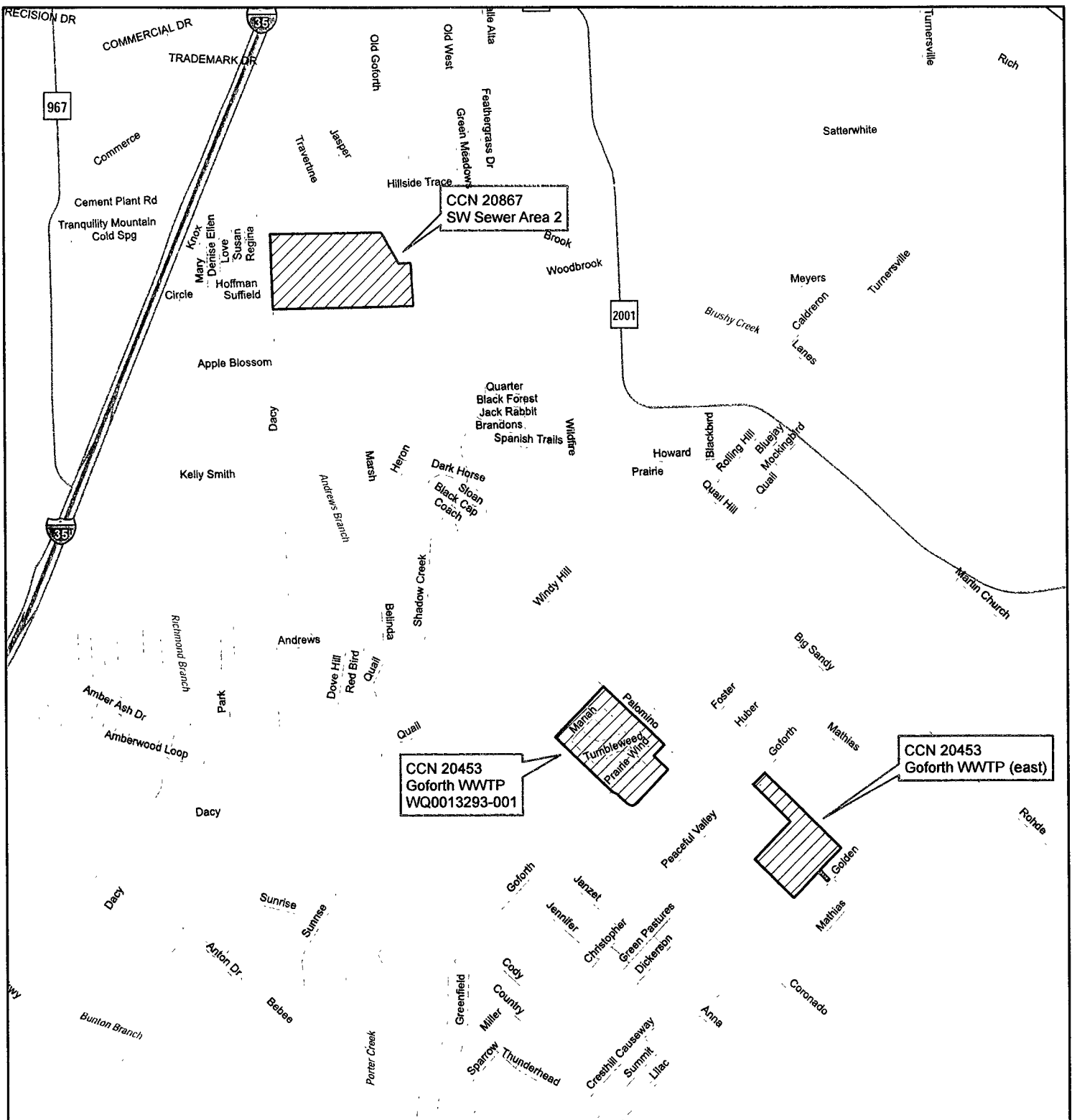
Large Scale Map - 5 of 10

Existing Southwest Region Sewer CCNs Proposed for Transfer to Aqua Texas, Inc.
in Burnet County



CCN 20453 - Aqua Utilities, Inc. dba Aqua Texas






Large Scale Map - 8 of 10

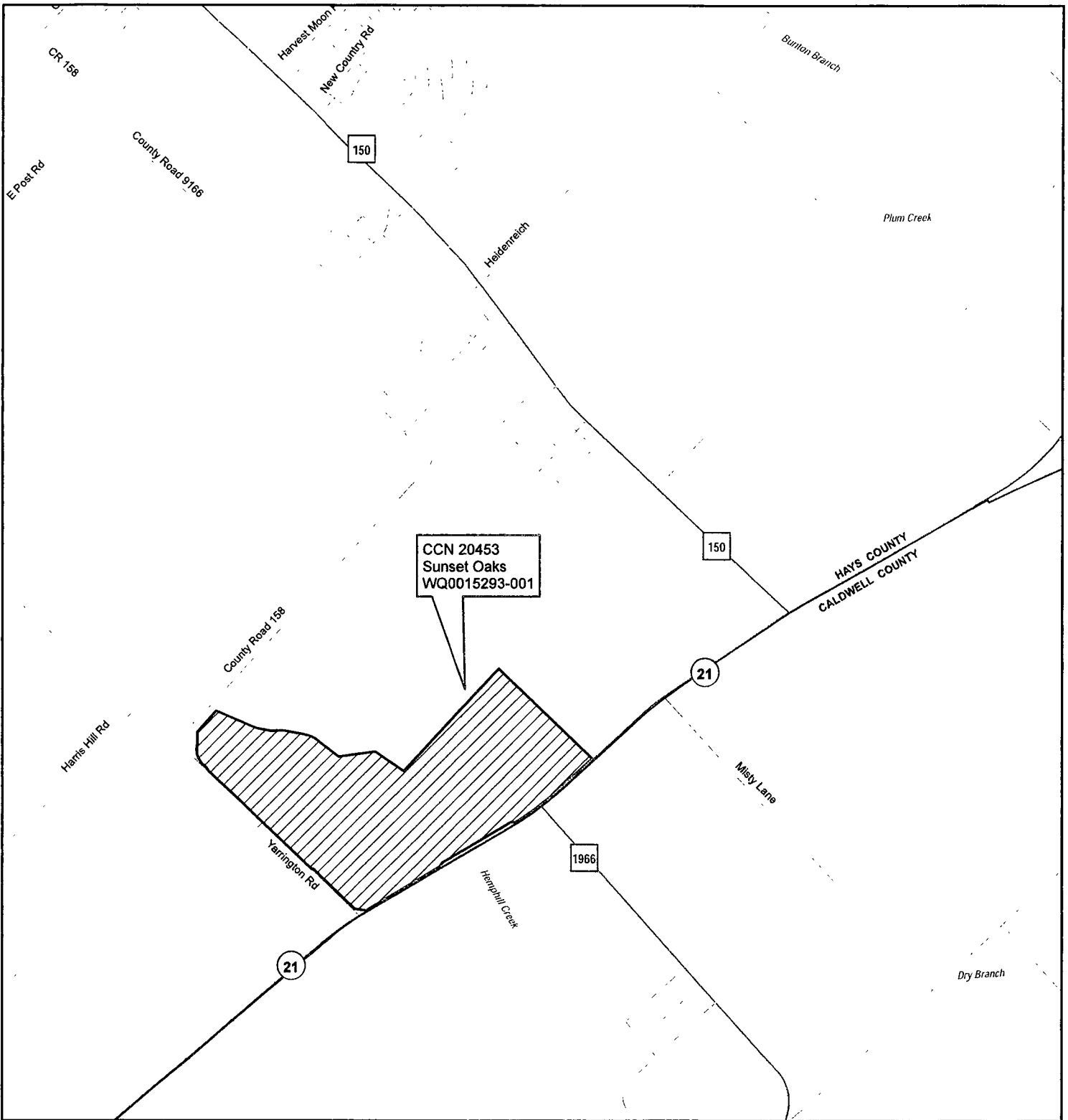
**Existing Southwest Region Sewer CCNs Proposed for Transfer to Aqua Texas, Inc.
in Hays County**



- CCN 20453 - Aqua Utilities, Inc. dba Aqua Texas
- CCN 20867 - Aqua Development, Inc. Aqua Texas



Map by: S. Burt, ASBG
 Date: Jan. 15, 2019
 Base: TxDOT 2015 Roadways
 Project: Hays County Large Scale sewer-2



Large Scale Map - 9 of 10

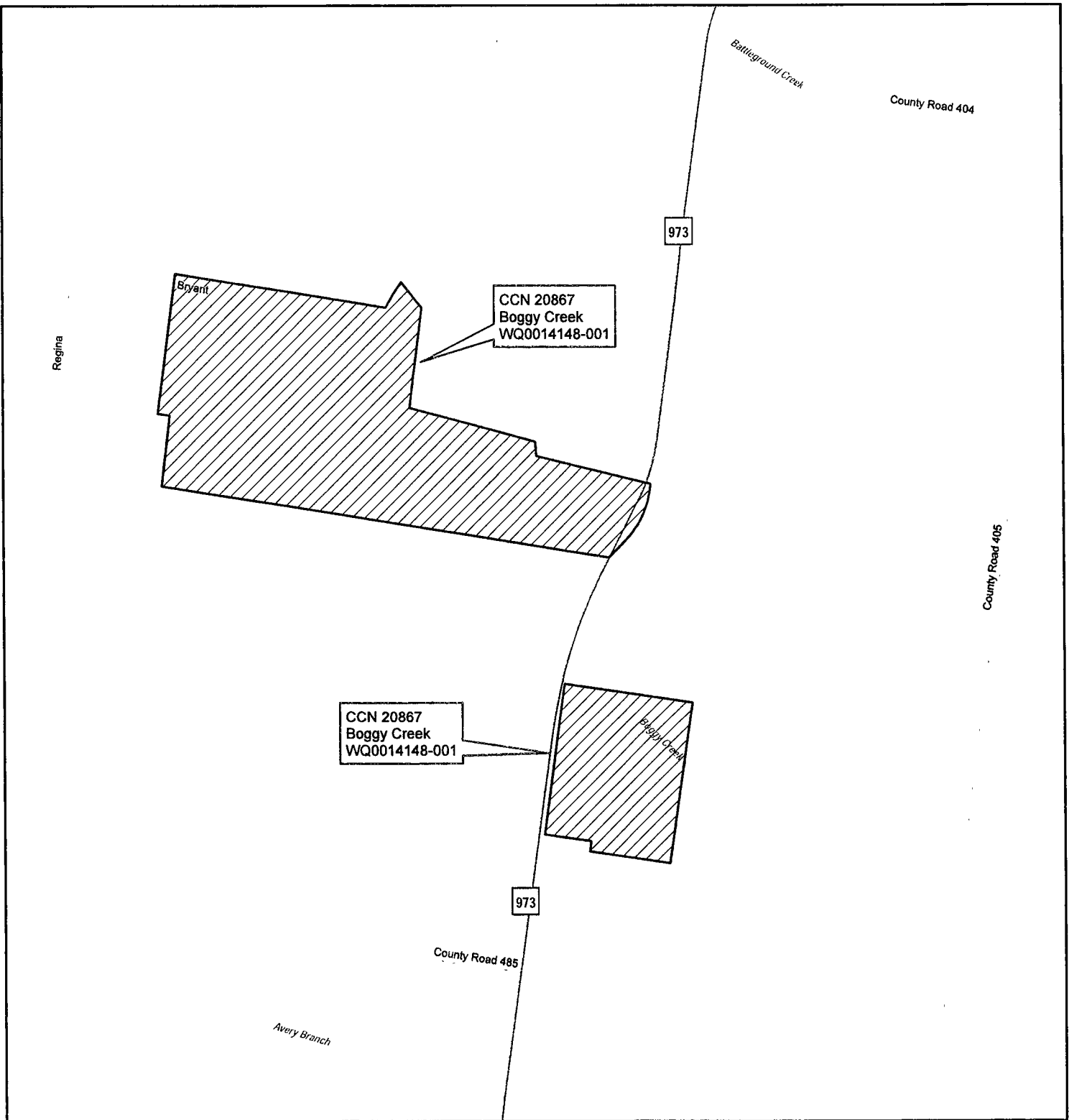
Existing Southwest Region Sewer CCNs Proposed for Transfer to Aqua Texas, Inc. in Hays County



CCN 20453 - Aqua Utilities, Inc. dba Aqua Texas

0 1,500 3,000 Feet

Map by: S. Burt, ASBGI
 Date: Jan. 24, 2019
 Base: TxDOT 2015 Roadways
 Project: Hays County Large Scale sewer-3

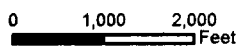


Large Scale Map - 10 of 10


**Existing Southwest Region Sewer CCNs Proposed for Transfer to Aqua Texas, Inc.
in Williamson County**



 **CCN 20867 - Aqua Development, Inc. Aqua Texas**



Map by: S. Burt, ASBGI
Date: Jan 9, 2019
Base: TxDOT 2015 Roadways
Project: Williamson County Large Scale sewer



Water Systems/CCN Descriptions

General Location Map 1:

Elmwood Estates- CCN 11157- PWSID 0100053- Bandera County (see Large Scale Map 2)

The area subject to this transaction is located within approximately 5.7 miles north/northeast of downtown Bandera, Texas, and is generally located on the north by Elm Pass Road & 1000 feet north of Betsy Drive; on the east by Mason Creek; on the south by .34 mile northwest of Upper Mason Creek Road; and on the west by Elm Pass Road. The total area being requested includes approximately 257 acres and serves 41 current customers.

San Julian Creek Estates- CCN 11157- PWSID 0100052- Bandera County (see Large Scale Map 3)

The area subject to this transaction is located within approximately 2.2 miles south of downtown Bandera, Texas, and is generally located on the north by San Julian Creek; on the east by State Highway 173; on the south by Ratcliffe Ranch Road; and on the west by San Julian Creek. The total area being requested includes approximately 38 acres and serves 24 current customers.

Comanche Cliffs- CCN 11157- PWSID 0100065- Bandera County (see Large Scale Map 4)

The area subject to this transaction is located within approximately 5.6 miles east/southeast of downtown Bandera, Texas, and is generally located on the north by 400 feet north of Comanche Path; on the east by Medina River; on the south by English Crossing Road and Medina River; and on the west by English Crossing Rd. The total area being requested includes approximately 171 acres and serves 66 current customers.

Lakewood Water- CCN 11157- PWSID 0100047- Bandera County (see Large Scale Map 5)

The area subject to this transaction is located within approximately 10.2 miles southeast of downtown Bandera, Texas, and is generally located on the north by Oak Valley Drive; on the east by FM 1283; on the south by Lakeridge Loop; and on the west by 1,340 feet west of Oak Meadow Lane. The total area being requested includes approximately 113 acres and serves 227 current customers.

Valentine Ranch- CCN 12902- PWSID 1630040- Bandera/Medina Counties (see Large Scale Map 1)

The area subject to this transaction is located within approximately 9.7 miles northwest of downtown Helotes, Texas, and is generally located on the north by 1 mile north of Park Road 37; on the east by County Road 176; and on the south by Park Road 37; and on the west by Private Road 1703. The total area being requested includes approximately 215 acres and serves 57 current customers.

Country View Estates- CCN 11157- PWSID 1630026 (2 areas) - Medina County (see Large Scale Map 1)

The area subject to this transaction is located within approximately 9.5 miles northwest of downtown Helotes, Texas, and is generally located on the north by .75 mile north of Park Road 37; on the east by 1.7 mile west of State Highway 16; and on the south by Park Road 37; and on the west by County Road 176. The total area being requested includes approximately 150 acres and serves 110 current customers.

Dancing Bear- CCN 11157- PWSID 1630045- Medina County (see Large Scale Map 1)

The area subject to this transaction is located within approximately 10 miles west of downtown Helotes, Texas, and is generally located on the north by Mescal Creek; on the east by County Road 2767; and on the south by .33 miles north of County Road 270; and on the west by Mescal Creek and FM 1283. The total area being requested includes approximately 1,409 acres and serves 88 current customers.

General Location Map 2:

Cardinal Valley - CCN 11157- PWSID 1050068- Blanco/Hays Counties (see Large Scale Map 7)

The area subject to this transaction is located within approximately 10 miles northwest of downtown Dripping Springs, Texas, and is generally located on the north, east and west by Pedernales River; and on the south by .5 mile north of Norwood Road.

The total area being requested includes approximately 955 acres and serves 61 current customers.

Rivercrest - CCN 11157- PWSID 2270041- Travis County (see Large Scale Map 15)

The area subject to this transaction is located within approximately 5 miles west/northwest of downtown Austin, Texas, and is generally located on the north and west by Colorado River/Lake Austin; on the east by Capital of Texas Highway; and on the south by .7 mile north of Boardman Lane.

The total area being requested includes approximately 655 acres and serves 322 current customers.

Briarcreek - CCN 12902- PWSID 2270354- Travis County (see Large Scale Map 14)

The area subject to this transaction is located within approximately 2 miles southeast of downtown Manor, Texas, and is generally located on the north by Wilbarger Creek; on the east by Great Falls Drive; on the south by Blake Manor Road; and on the west by Barker Hills Drive.

The total area being requested includes approximately 206 acres and serves 1,012 current customers.

Nighthawk- CCN 11157- PWSID 2270190- Travis County (see Large Scale Map 13)

The area subject to this transaction is located within approximately 7.5 miles east of downtown Austin, Texas, and is generally located on the north by 175 feet north of Garden Gate; on the east by .18 mile west of State Highway 130; and on the south by 250 feet south of Green Grove; and on the west by FM 973.

The total area being requested includes approximately 58 acres and serves 129 current customers.

Shady Hollow Estates- CCN 11157- PWSID 2270212- Travis County (see Large Scale Map 12)

The area subject to this transaction is located within approximately 4.8 miles northwest of downtown Buda, Texas, and is generally located on the north by 1260 feet south of Green Emerald; on the east by Brody Lane; and on the south by Bear Creek; and on the west by 785 feet west of Onion Hollow.

The total area being requested includes approximately 106 acres and serves 233 current customers.

Mooreland - CCN 11157- PWSID 2270114- Travis County (see Large Scale Map 12)

The area subject to this transaction is located within approximately 4.6 miles north of downtown Buda, Texas, and is generally located on the north by Chappell Lane; on the east by Mayo Street; and on the south by Regal Row; and on the west by James B. Connolly Lane.

The total area being requested includes approximately 46 acres and serves 82 current customers.

Bear Creek Park- CCN 11157- PWSID 2270043- Travis County (see Large Scale Map 12)

The area subject to this transaction is located within approximately 3.5 miles north of downtown Buda, Texas, and is generally located on the north by FM 1626; on the east by Bear Creek; and on the south by 1340 feet south of Black Bear Drive; and on the west by FM 1626.

The total area being requested includes approximately 171 acres and serves 89 current customers.

Onion Creek Meadows- CCN 11157- PWSID 2270059- Travis County (see Large Scale Map 12)

The area subject to this transaction is located within approximately 2.75 miles north of downtown Buda, Texas, and is generally located on the north by Field Drive; on the east by Old San Antonio Road; and on the south by 130 feet south of Onion Creek Drive; and on the west by Onion Creek.

The total area being requested includes approximately 150 acres and serves 234 current customers.

Southwest Territory- CCN 11157- PWSID 1050058- Travis/Hays Counties (see Large Scale Map 12)

Copper Hills- CCN 11157- PWSID 1050082- Hays County (see Large Scale Map 12)

Chaparral- CCN 11157- PWSID 1050029- Hays County (see Large Scale Map 12)

The area subject to this transaction is located within approximately 4.5 miles northwest of downtown Buda, Texas, and is generally located on the north by Bliss Spiller Road; on the east by Carpenter Lane; on the south by Cardinal; and on the west by 425 feet west of Autumn.

The total area being requested includes approximately 448 acres and serves 299 current customers.

Leisurewoods- CCN 11157- PWSID 1050043- Hays County (see Large Scale Map 12)

The area subject to this transaction is located within approximately 2 miles northwest of downtown Buda, Texas, and is generally located on the north by FM 1626; on the east by Eagle Nest Drive; on the south by FM 967; and on the west by Southern Drive.

The total area being requested includes approximately 415 acres and serves 445 current customers.

Woodcreek II- CCN 11157- PWSID 1050039- Hays County (see Large Scale Map 9)

Mountain Crest- CCN 11157- PWSID 1050111- Hays County (see Large Scale Map 9)

Woodcreek I-CCN 11157- PWSID 1050037- Hays County (see Large Scale Map 9)

The area subject to this transaction is located within approximately 2 miles northwest of downtown Wimberley, Texas, and is generally located on the north by Cypress Creek & Jacobs Well Road; on the east by RR 12; on the south by FM 2325; and on the west by 210 feet west of Cheyenne Street.

The total area being requested includes approximately 2,220 acres and serves 1,976 current customers.

SW Water Area 1 - CCN 12902- No PWS- Hays County (see Large Scale Map 9)

The area subject to this transaction is located within approximately 2.4 miles west/northwest of downtown Wimberley, Texas, and is generally located on the north by FM 2325; on the east by .8 mile west of Carney Lane; on the south by Radar Ranch Road; and on the west by 300 feet west of intersection of Farris & FM 2325.

The total area being requested includes approximately 518 acres and serves 0 current customers.

Sierra West - CCN 12902- PWSID 1050134- Hays County (see Large Scale Map 10)

The area subject to this transaction is located within approximately 8.1 miles west/northwest of downtown Kyle, Texas, and is generally located on the north by 1.2 miles north of FM 3237; on the east by FM 150; on the south by FM 3237; and on the west by .65 mile east of Rolling Oaks.

The total area being requested includes approximately 509 acres and serves 158 current customers.

SW Water Area 2 - CCN 12902- No PWS- Hays County (see Large Scale Map 10)

The area subject to this transaction is located within approximately 5.6 miles northwest of downtown Kyle, Texas, and is generally located on the north by 1 mile south of FM 967; on the east by .6 mile west of Clark Cove Road; on the south by FM 150; and on the west by .45 mile east of Bill Kuykendahl Road.

The total area being requested includes approximately 2385 acres and serves 0 current customers.

Meadow Woods- CCN 11157- PWSID 1050077- Hays County (see Large Scale Map 8)

The area subject to this transaction is located within approximately 2 miles northwest of downtown Kyle, Texas, and is generally located on the north by 1390 feet north of Crystal Meadows Drive; on the east by FM 2770; on the south by 1600 feet south of FM 150; and on the west by 920 feet west of intersection of Arroyo Ranch Road & FM 150.

The total area being requested includes approximately 593 acres and serves 520 current customers.

Oak Meadows- CCN 11157- PWSID 1050100- Hays County (see large Scale Map 11)

The area subject to this transaction is located within approximately 6 miles north/northwest of downtown San Marcos, Texas, and is generally located on the north by 1.3 miles north of Hilliard Road; on the east by 800 feet east of Oak Meadows; on the south by Hilliard Road; and on the west by 770 feet west of Oak Meadows. The total area being requested includes approximately 210 acres and serves 304 current customers.

Granite Creek - CCN 11157- PWSID 1050080- Hays County (see Large Scale Map 8)

The area subject to this transaction is located within approximately 1.5 miles southwest of downtown Kyle, Texas, and is generally located on the north by 370 feet north of Homestead Road; on the east by Old Stagecoach Road; on the south by Comanche Camp; and on the west by Blanco River. The total area being requested includes approximately 97 acres and serves 72 current customers.

General Location Map 3:

Stone Mountain - CCN 11157- PWSID 0270134- Burnet County (see Large Scale Map 16)

The area subject to this transaction is located within approximately 5.5 miles northwest of downtown Marble Falls, Texas, and is generally located on the north by .5 mile south of State Park Road 4; on the east by Mears Ranch Road; on the south by County Road 120; and on the west by Cavern Ranch. The total area being requested includes approximately 452 acres and serves 15 current customers.

Pecan Utilities Oak Ridge- CCN 11157- PWSID 1500043- Llano County (see Large Scale Map 17)

The area subject to this transaction is located within approximately 1 miles northwest of downtown Horseshoe Bay, Texas, and is generally located on the north by Lake LBJ; on the east by Ferguson Drive; and on the south by Hi Circle North; and on the west by Lake LBJ. The total area being requested includes approximately 274 acres and serves 196 current customers.

General Location Map 4:

Rio Ancho- CCN 11157- PWSID 0270141- Burnet/Williamson Counties (see Large Scale Map 21)

The area subject to this transaction is located within approximately 3.5 miles southeast of downtown Bertram, Texas, and is generally located on the north by Old Highway 29; on the east by State Highway 29; on the south by South Fork San Gabriel River; and on the west by .7 mile east of County Road 324. The total area being requested includes approximately 280 acres and serves 130 current customers.

San Gabriel River Ranches - CCN 11157- PWSID 2460046-Williamson County (see Large Scale Map 20)

The area subject to this transaction is located within approximately 3 miles north of downtown Liberty Hill, Texas, and is generally located on the north by .5 mile south of Bear Creek at County Road 202; on the east by North Fork San Gabriel River; and on the south by County Road 214; and on the west by Blessing Ranch Road & .7 mi east of County Road 200. The total area being requested includes approximately 660 acres and serves 272 current customers.

Canyon Ridge Springs- CCN 12902- PWSID 2270342- Burnet County (see Large Scale Map 23)

The area subject to this transaction is located within approximately 9.4 miles northwest of downtown Lago Vista, Texas, and is generally located on the north by Cow Creek Road; on the east by Burnet/Travis County Line; on the south by Negro Branch; and on the west by 1.5 mile east of FM 1174. The total area being requested includes approximately 258 acres and serves 32 current customers.

Sandy Creek Ranches- CCN 11157- PWSID 2270054 - Travis County (see Large Scale Map 25)

The area subject to this transaction is located within approximately 5 miles west of downtown Leander, Texas, and is generally located on the north by Bingham Creek; on the east by Nameless Road; and on the south by Sunset Hollow; and on the west by 400' west of Gillum Creek Drive.

The total area being requested includes approximately 2,024 acres and serves 612 current customers.

South San Gabriel Ranches- CCN 11157- PWSID 2460026- Williamson County (see Large Scale Map 19)

The area subject to this transaction is located within approximately 1.7 miles northeast of downtown Leander, Texas, and is generally located on the north by South Fork San Gabriel River; on the east by .75 mile west of Ronald Reagan Boulevard; and on the south by San Gabriel Parkway; and on the west by .75 mile east of Highway 183A.

The total area being requested includes approximately 405 acres and serves 160 current customers.

Hill Country Northwest Cherry Hollow- CCN 11157- PWSID 2270173-Travis County (see Large Scale Map 25)

The area subject to this transaction is located within approximately 6.5 miles southwest of downtown Leander, Texas, and is generally located on the north by 300 feet north of Long Hill; on the east by 1.3 miles west of Nameless Road & Big Sandy Creek; and on the south by 500 feet south of Ridge Rim Drive; and on the west by 2.6 miles east of Post Oak Creek.

The total area being requested includes approximately 947 acres and serves 333 current customers.

Indian Springs- CCN 11157- PWSID 2270210- Travis County (see Large Scale Map 24)

The area subject to this transaction is located within approximately 4.1 miles southwest of downtown Leander, Texas, and is generally located on the north by 273 feet north of Frostdale Drive; on the east by Hur Industrial Boulevard; and on the south by Woodall Drive; and on the west by Whitetail Pass.

The total area being requested includes approximately 37 acres and serves 52 current customers.

Tal Tex- CCN 11157- PWSID 2460064- Williamson County (see Large Scale Map 18)

The area subject to this transaction is located within approximately 2.5 miles northwest of downtown Round Rock, Texas, and is generally located on the north by Sam Bass Road; on the east by Cross Creek Trail; and on the south by Brushy Creek; and on the west by Walsh Drive.

The total area being requested includes approximately 561 acres and serves 309 current customers.

Barton Creek Lakeside- CCN 11157- PWSID 2270282- Burnet/Travis Counties (see Large Scale Map 22)

Lake Cliff on Lake Travis- CCN 11157- PWSID 2270327- Travis County (see Large Scale Map 22)

The area subject to this transaction is located within approximately 3.7 miles northwest of downtown Briarcliff, Texas, and is generally located on the north and east by Lake Travis; and on the south by Paleface Ranch Road and Haynie Flat Road; and on the west by County Road 420.

The total area being requested includes approximately 1,283 acres and serves 362 current customers.

General Location Map 5:

SW Water Area 3 - CCN 11157- No PWS- Kendall County (see Large Scale Map 29)

The area subject to this transaction is located within approximately 2.5 miles east/southeast of downtown Comfort, Texas, and is generally located on the north and west by Guadalupe River; on the east by 2 miles east of IH 10; on the south by FM 1621.

The total area being requested includes approximately 196 acres and serves 0 current customers.

Ten West Ranches- CCN 11157- PWSID 1300036- Kendall County (see Large Scale Map 30)

The area subject to this transaction is located within approximately 6.5 miles northwest of downtown Boerne, Texas, and is generally located on the north by .45 mile south of Allen Road; on the east by .2 mile west of Jennifer Road; on the south by .9 mile north of Upper Cibolo Creek Road; and on the west by .35 mile west of Ragsdale Road. The total area being requested includes approximately 661 acres and serves 41 current customers.

Walnut Hills- CCN 11157- PWSID 1300034- Kendall County (see Large Scale Map 31)

The area subject to this transaction is located within approximately 6.2 miles north of downtown Boerne, Texas, and is generally located on the north by 960 feet south of Nollkamper Road; on the east by FM 1376; on the south by 290 feet south of Walnut Way South; and on the west by Walnut Grove Road. The total area being requested includes approximately 152 acres and serves 190 current customers.

Stonegate - CCN 11157- PWSID 1300032- Kendall County (see Large Scale Map 32)

The area subject to this transaction is located within approximately 2.3 miles southeast of downtown Boerne, Texas, and is generally located on the north by 190 feet north of Stonegate North; on the east by 180 feet east of Stonegate Road; on the south by 190 feet south of Stonegate South; and on the west by Old San Antonio Road. The total area being requested includes approximately 66 acres and serves 98 current customers.

Kendall Pointe- CCN 11157- PWSID 1300041- Kendall County (see Large Scale Map 32)

The area subject to this transaction is located within approximately 4.5 miles southeast of downtown Boerne, Texas, and is generally located on the north by Cibolo Creek; on the east by Man O' War Drive; on the south by Balcones Creek; and on the west by Old Fredericksburg Road. The total area being requested includes approximately 312 acres and serves 113 current customers.

Rebecca Creek- CCN 12902- No PWS- Comal County (see Large Scale Map 26)

The area subject to this transaction is located within approximately 3.8 miles northeast of downtown Spring Branch, Texas, and is generally located on the north by Cypress Cove Road; on the east by 1000 feet west of Tanglewood Trail; and on the south and west by Rebecca Creek. The total area being requested includes approximately 154 acres and serves 0 current customers.

Canyon Lake MH Estates- CCN 11157- PWSID 0460063- Comal County (see Large Scale Map 27)

Canyon Springs- CCN 11157- PWSID 0460022- Comal County (see Large Scale Map 27)

The area subject to this transaction is located within approximately 6.2 miles east of downtown Spring Branch, Texas, and is generally located on the north by Canyon Lake; on the east by Oblate Drive; on the south by Scenic Run; and on the west by Jentsch Creek. The total area being requested includes approximately 1,036 acres and serves 1040 current customers.

Scenic Heights- CCN 11157- PWSID 0460060- Comal County (see Large Scale Map 27)

The area subject to this transaction is located within approximately 7.6 miles east/southeast of downtown Spring Branch, Texas, and is generally located on the north by FM Road 2673; on the east by Startz Road; on the south by FM Road 3159; and on the west by Tom Creek. The total area being requested includes approximately 275 acres and serves 126 current customers.

Gruene River Development- CCN 11157- PWSID 0460185- Comal County (see Large Scale Map 28)

The area subject to this transaction is located within approximately 4 miles north of downtown New Braunfels, Texas, and is generally located on the north and west by Bretzke Lane; on the east by Entre Rios Boulevard; and on the south by Guadalupe River. The total area being requested includes approximately 151 acres and serves 23 current customers.

Estates Utility Stonegate- CCN 11157- PWSID 0150431- Bexar County (see Large Scale Map 6)

The area subject to this transaction is located within approximately 7.5 miles south of downtown Bulverde, Texas, and is generally located on the north by 1,084 feet north of Estate Gate Drive; on the east by Bulverde Road & US Highway 281; on the south by 430 feet south of Estate Gate Drive; and on the west by .34 mile east of Canyon Golf Road. The total area being requested includes approximately 192 acres and serves 93 current customers.

General Location Map 6:

Harper - CCN 11157- PWSID 0860106- Gillespie County (see Large Scale Map 33)

The area subject to this transaction is located within approximately 18 miles north/northwest of downtown Kerrville, Texas, and is generally located on the north by .8 mile north of US 290; on the east by .3 mile east of FM Road 783; on the south by .25 mile south of US Highway 290; and on the west by Mosel Road. The total area being requested includes approximately 754 acres and serves 101 current customers.

Ambleside- CCN 11157- No PWS- Gillespie County (see Large Scale Map 34)

The area subject to this transaction is located within approximately 4 miles south of downtown Fredericksburg, Texas, and is generally located on the north by 120 feet north of Pedernales River; on the east by .25 mile west of US Highway 87; on the south by .6 mile south of River Road; and on the west by .5 mile west of US Highway 87. The total area being requested includes approximately 56 acres and serves 0 current customers.

General Location Map 7:

Cypress Springs- CCN 12902- PWSID 1330156- Kerr County (see Large Scale Map 35)

The area subject to this transaction is located within approximately 2.4 miles west of downtown Ingram, Texas, and is generally located on the north by .36 mile north of State Highway 39; on the east by Looker Drive; on the south by State Highway 39; and on the west by Lazy Creek Road. The total area being requested includes approximately 108 acres and serves 90 current customers.

Ingram- CCN 11157- PWSID 1330011- Kerr County (see Large Scale Map 36)

The area subject to this transaction is located within and surrounding downtown Ingram, Texas, and is generally located on the north by .33 mile north of Shalaho Drive; on the east by Goat Creek & Skyline Drive; on the south by Freedom Trail & Guadalupe River; and on the west by Brushy Branch & Tomahawk Trail West. The total area being requested includes approximately 2,876 acres and serves 1,836 current customers.

Sleepy Hollow- CCN 11157- PWSID 1330101- Kerr County (see Large Scale Map 36)

The area subject to this transaction is located within approximately 2.3 miles east of downtown Ingram, Texas, and is generally located on the north by Wood Trail; on the east by .63 mile east of FM 1338; and on the south by Bell Road; and on the west by FM 1338. The total area being requested includes approximately 70 acres and serves 57 current customers.

Northwest Hills- CCN 11157- PWSID 1330124- Kerr County (see Large Scale Map 37)

The area subject to this transaction is located within approximately 4 miles north of downtown Kerrville, Texas, and is generally located on the north by McCullough Ranch Road; on the east by 160 feet east of Fannin Drive; on the south by Deer Haven Road; and on the west by Harper Road. The total area being requested includes approximately 174 acres and serves 107 current customers.

Cherry Ridge- CCN 11157- PWSID 1330147- Kerr County (see Large Scale Map 38)

The area subject to this transaction is located within approximately 5 miles northeast of downtown Kerrville, Texas, and is generally located on the north by 650 feet north of intersection of Drew Lane & State Highway 16; on the east by State Highway 16; on the south by 615 feet south of intersection of Drew Lane & State Highway 16; and on the west by .5 mile west of State Highway 16.

The total area being requested includes approximately 72 acres and serves 23 current customers.

Horseshoe Oaks- CCN 11157- PWSID 1330118- Kerr County (see Large Scale Map 37)

The area subject to this transaction is located within approximately 2.2 miles north of downtown Kerrville, Texas, and is generally located on the north by 150 feet north of Muleshoe Drive; on the east by Interstate Highway 10; on the south by 150 feet south of Silver Saddle; and on the west by Town Creek Road.

The total area being requested includes approximately 20 acres and serves 35 current customers.

Saddlewood- CCN 11157- PWSID 1330155- Kerr County (see Large Scale Map 36)

The area subject to this transaction is located within approximately 3 miles west of downtown Kerrville, Texas, and is generally located on the north by Guadalupe River & State Loop 98; on the east by .45 mile north of Sheppard Rees Road; and on the south by Primrose Road; and on the west by .7 miles east of Bear Creek Road.

The total area being requested includes approximately 706 acres and serves 119 current customers.

SW Water Area 4 - CCN 11157- No PWS- Kerr County (see Large Scale Map 39)

The area subject to this transaction is located within approximately 3 miles west/southwest of downtown Kerrville, Texas, and is generally located on the north by Sheppard Rees Road; on the east by Bobby Lane South; and on the south by Bobbys Lane South; and on the west by La Reata Road South.

The total area being requested includes approximately 176 acres and serves 0 current customers.

Erlund - CCN 11157- PWSID 1330036- Kerr County (see Large Scale Map 39)

The area subject to this transaction is located within approximately 3 miles southwest of downtown Kerrville, Texas, and is generally located on the north by Horizon Boulevard; on the east by Donna Drive; on the south by Scott Road & Hidden Acres Road; and on the west by Marshall Creek.

The total area being requested includes approximately 852 acres and serves 255 current customers.

Royal Oaks- CCN 11157- PWSID 1330013- Kerr County (see Large Scale Map 39)

The area subject to this transaction is located within approximately 1.7 miles south of downtown Kerrville, Texas, and is generally located on the north by Wood Drive; on the east by State Highway 16; and on the south and west by Camp Meeting Creek.

The total area being requested includes approximately 64 acres and serves 39 current customers.

Four Seasons - Woodcreek- CCN 11157- PWSID 1330113 (4 CCN areas plus facility line) - Kerr County (see Large Scale Map 40)

The area subject to this transaction is located within approximately 6 miles south/southwest of downtown Kerrville, Texas, and is generally located on the north by Adkins Road & State Highway 16; on the east by Deer Park Lane; on the south by Lambs Creek and Turtle Creek; and on the west by West Spicer Road and State Highway 16.

The total area being requested includes approximately 775 acres and serves 322 current customers.

Real Oaks- CCN 11157- PWSID 1330139- Kerr County (see Large Scale Map 39)

The area subject to this transaction is located within approximately 4 miles south of downtown Kerrville, Texas, and is generally located on the north by .5 mile north of intersection Friar Tuck & Real Woods; on the east by .5 mile east of Friar Tuck; on the south by 1,500 feet south of intersection of Real Woods & Friar Tuck; and on the west by State Highway 16.

The total area being requested includes approximately 159 acres and serves 21 current customers.

Oak Forest South- CCN 11157- PWSID 1330091- Kerr County (see Large Scale Map 41)

The area subject to this transaction is located within approximately 5 miles north of downtown Kerrville, Texas, and is generally located on the north by Guadalupe River; on the east by Wharton Road; on the south by 200 feet south of Cydney Lane; and on the west by State Highway 173.

The total area being requested includes approximately 443 acres and serves 214 current customers.

Center Point North- CCN 11157- PWSID 1330111- Kerr County (see Large Scale Map 42)

The area subject to this transaction is located within approximately 8.7 miles southeast of downtown Kerrville, Texas, and is generally located on the north by Booster Street; on the east by Boxwood Drive; on the south by Center Point River Road; and on the west by 155 feet west of Willow Bend Drive.

The total area being requested includes approximately 46 acres and serves 82 current customers.

Center Point Taylor- CCN 11157- PWSID 1330010- Kerr County (see Large Scale Map 42)

The area subject to this transaction is located within approximately 9.5 miles southeast of downtown Kerrville, Texas, and is generally located on the north by State Highway 27; on the east by Mostyn Lane; on the south by County Road 1267 East/ Cane Street; and on the west by 1,060 feet west of FM Road 480.

The total area being requested includes approximately 253 acres and serves 164 current customers.

Park Place- CCN 11157- PWSID 1330127- Kerr County (see Large Scale Map 42)

The area subject to this transaction is located within approximately 9.5 miles southeast of downtown Kerrville, Texas, and is generally located on the north by 900 feet south of Deer Park Lane; on the east by Boardwalk Drive; on the south by Baltic Avenue; and on the west by Burney Road.

The total area being requested includes approximately 29 acres and serves 42 current customers.

Nickerson Farm- CCN 11157- PWSID 1330097- Kerr County (see Large Scale Map 42)

The area subject to this transaction is located within approximately 4.4 miles southeast of downtown Comfort, Texas, and is generally located on the north by 100 feet north of Cobbs Circle North; on the east by Nicks Road; on the south by State Highway 27; and on the west by 470 feet west of Juniper Cove.

The total area being requested includes approximately 156 acres and serves 65 current customers.

Pecan Valley- CCN 11157- PWSID 1330107- Kerr County (see Large Scale Map 42)

The area subject to this transaction is located within approximately 7.8 miles southwest of downtown Comfort, Texas, and is generally located on the north by Wahrmund Ranch Road; on the east by Cook Lane; on the south by 720 feet south of Pecan Valley Drive; and on the west by Elm Pass Road.

The total area being requested includes approximately 275 acres and serves 45 current customers.

Falling Water- CCN 11157- PWSID 1330154- Kerr/Kendall Counties (see Large Scale Map 43)

The area subject to this transaction is located within approximately 5 miles north of downtown Comfort, Texas, and is generally located on the north by Fitz Drive North; on the east by US Highway 87; on the south by 2.4 miles north Interstate Highway 10; and on the west by 1.35 miles east of Hasenwinkle Road.

The total area being requested includes approximately 1,591 acres and serves 135 current customers.

General Location Map 8:

London - CCN 11157- PWSID 1340019- Kimble County (see Large Scale Map 44)

The area subject to this transaction is located within approximately 17 miles northeast of downtown Junction, Texas, and is generally located on the north by 100 feet north of Fire Street; on the east by 100 feet east of Leon Street; and on the south by 130 feet south of School Street; and on the west by 100 feet west of Sides Circle.

The total area being requested includes approximately 40 acres and serves 28 current customers.

General Location Map 9:

Lake Vista Utility- CCN 11157- PWSID 1490017- Live Oak County (see Large Scale Map 45)

The area subject to this transaction is located within approximately 4.8 miles west/northwest of downtown Mathis, Texas, and is generally located on the north by FM 3162; on the east and south by Lake Corpus Christi; and on the west by Carmel Drive.

The total area being requested includes approximately 2,174 acres and serves 230 current customers.

General Location Map 10:

Golden Acres Water- CCN 11157- PWSID 1780019- Nueces County (see Large Scale Map 46)

The area subject to this transaction is located within approximately 3 miles east of downtown Bishop, Texas, and is generally located on the north by FM 70; on the east by County Road 75; and on the south by County Road 6; and on the west by County Road 77.

The total area being requested includes approximately 181 acres and serves 62 current customers.

General Location Map 11:

Eagle Creek Ranch- CCN 11157- PWSID 2470022- Wilson County (see Large Scale Map 47)

The area subject to this transaction is located within approximately 4.5 miles east of downtown Elmendorf, Texas, and is generally located on the north by Cimarron Drive & Encino Torcido Street; on the east by Lost Springs Drive; and on the south by US Highway 181 & Southwood Oaks; and on the west by US Highway 181.

The total area being requested includes approximately 3,837 acres and serves 767 current customers.

Sewer Systems/CCN Descriptions

General Location Map 1:

Briarcreek- CCN 20867- WQ0014061-001- Travis County (see Large Scale Map 2)

The area subject to this transaction is located within approximately 2 miles southeast of downtown Manor, Texas, and is generally located on the north by .5 mile south of Old Highway 20; on the east by Parsons Road; on the south by Blake Manor Road; and on the west by Barker Hills Drive. The total area being requested includes approximately 991 acres and serves 1,007 current customers.

SW Sewer Area 1- CCN 20867- Bastrop County (see Large Scale Map 1)

The area subject to this transaction is located within approximately 2.4 miles east of downtown Webberville, Texas, and is generally located on the north by Old Austin Trail; on the east by .5 mile west of FM 1704; on the south by FM 969; and on the west by Upper Elgin River Road. The total area being requested includes approximately 286 acres and serves 0 current customers.

General Location Map 2:

B & W Gathering – CCN 20453-WQ0011332-001- Burnet County (see Large Scale Map 5)

The area subject to this transaction is located within approximately 7.2 miles west of downtown Marble Falls, Texas, and is generally located on the north and west by Lake LBJ; on the east by 50 feet east of Moss Downs Drive; and on the south by 250 feet south of Crest Circle. The total area being requested includes approximately 62 acres and serves 89 current customers.

Sandy Creek Ranches- CCN 20453- WQ0013337-001- Travis County (see Large Scale Map 3)

The area subject to this transaction is located within approximately 6 miles west of downtown Leander, Texas, and is generally located on the north by Ranch Road; on the east by Summit View Drive; on the south by 155 feet south of Long Hollow Loop; and on the west by Rock Cliff. The total area being requested includes approximately 55 acres and serves 80 current customers.

Barton Creek Lakeside– CCN 20453-WQ0013477-001- Burnet/Travis Counties (see Large Scale Map 4)

The area subject to this transaction is located within approximately 4.5 miles west of downtown Lago Vista, Texas, and is generally located on the north and east by Lake Travis; on the south by Paleface Ranch Road; and on the west by Shady Creek Road. The total area being requested includes approximately 1,283 acres and serves 272 current customers.

General Location Map 3:

Rebecca Creek – CCN 20867- Comal County (see large Scale Map 6)

The area subject to this transaction is located within approximately 3.8 miles northeast of downtown Spring Branch, Texas, and is generally located on the north by Cypress Cove Road; on the east by 1000 feet west of Tanglewood Trail; and on the south and west by Rebecca Creek. The total area being requested includes approximately 154 acres and serves 0 current customers.

Woodcreek- CCN 20453 (3 areas, includes Facilities + 200 feet)-Hays County- (see Large Scale Map 7)

Woodcreek- CCN 20867- WQ0013989-001-Hays County- (see Large Scale Map 7)

The area subject to this transaction is located within approximately 0.5 mile northwest of downtown Wimberley, Texas, and is generally located on the north by Cypress Creek & Jacob Wells Road; on the east by .3 mile east of FM 12; on the south by Mill Race Road & Radar Ranch Road; and on the west by .8 mile east of Ledgerock Road.

The total area being requested includes approximately 2,829 acres and serves 1,569 current customers.

SW Sewer Area 2 – CCN 20867- Hays County (see Large Scale Map 8)

The area subject to this transaction is located within approximately 2 miles southeast of downtown Buda, Texas, and is generally located on the north by Hillside Terrace; on the east by .6 mile east of Dacy Lane; and on the south by .5 mile south of Hillside Terrace; and on the west by Dacy Lane.

The total area being requested includes approximately 117 acres and serves 0 current customers.

Goforth WWTP– CCN 20453- WQ0013293-001- Hays County (see Large Scale Map 8)

Goforth WWTP (east)– CCN 20453- Hays County (see Large Scale Map 8)

The area subject to this transaction is located within approximately 4.5 miles southeast of downtown Buda, Texas, and is generally located on the north by Palomino Road & Goforth Road; on the east by Mathias Road; on the south by Goforth Road & Golden Cove; and on the west by Andrews Branch.

The total area being requested includes approximately 139 acres and serves 59 current customers.

DMS Real Tree-Sunset Oaks – CCN 20453-WQ0015293-001-Hays County (see large Scale Map 9)

The area subject to this transaction is located within approximately 6 miles northeast of downtown San Marcos, Texas, and is generally located on the north by County Road 158 & Clear Fork Plum Creek; on the east by 1 mile southwest of County Road 150 & State Highway 21 intersection; on the south by Yarrington Road & State Highway 21; and on the west by County Road 158.

The total area being requested includes approximately 524 acres and serves 0 current customers.

General Location Map 4:

Boggy Creek – CCN 20867 (2 areas) -WQ0014148-001- Williamson County (see Large Scale Map 10)

The area subject to this transaction is located within approximately 4.2 miles southwest of downtown Taylor, Texas, and is generally located on the north by .68 mile south of County Road 404; on the east by .4 mile east of FM 973; on the south by County Road 506; and on the west by County Road 404.

The total area being requested includes approximately 506 acres and serves 0 current customers.