


Control Number: 48763



Item Number: 14

Addendum StartPage: 0



S.S. WATER SUPPLY CORP.

10393 U.S. HWY. 87 W

P.O. Box 1000

La Vernia, TX 78121

RECEIVED

2019 FEB -8 AM 9:18

PUBLIC UTILITY COMMISSION
FILING CLERK

January 24, 2019

Public Utility Commission of Texas
Central Records
P.O. Box 13326
Austin, Texas 78711-3326

Attn: Commission Filing Clerk

Re: Petition of John and Joy Baumann to Amend SS Water Supply Corporation's Certificate of Convenience and Necessity in Wilson County by Expedited Release, PUC Docket No. 48763

In accordance with Texas Water Code 13.257(r) and (s), enclosed for filing in the above referenced docket are certified copies of the approved map for Water CCN No. 11489. The map has been filed in Wilson County as shown on the attachment. This will amend our original CCN boundaries filed in Wilson County in Volume 1381, pages 487-493. Due to the fact that the amended CCN map was developed by the Commission Staff using the Texas State Plan Coordinate System, it is our understanding that the map itself also satisfies the bound description requirement in 13.257(r)(l). Accordingly, SS Water submits the filed copy of the CCN map in satisfaction of the requirements of 13.257(r) and (s) of the Texas Water Code.

Additionally, filed with this amended CCN and attached hereto to this amended CCN, is a copy of an Interlocal Agreement between SS Water and the City of La Vernia regarding water purveyance to the Baumann Property removed by Expedited Release per Docket No. 48763.

Sincerely,

Herb Williams, Jr.
General Manager

Attachments

114

Official Receipt for Recording in:

WILSON COUNTY CLERK
PO BOX 27
FLORESVILLE, TEXAS 78114 (830)393-7308

Issued To:
S.S. WATER SUPPLY CORP-OPR
PO BOX 1000
LA VERNIA TX 78121

Recording Fees

Filing Type	Number	Volm	Page	Time	Recording Amount

Official Public Records					
	00080861	02073	00833	01:40:11p	42.00
	ACCN SS WATER/BAUMANN				
Copies				01:40:11p	5.00
					47.00

Collected Amounts

Payment Type	Amount

Account Charge	47.00
	47.00

Total Received :	47.00
Less Total Recordings:	47.00
Change Due :	.00

Your CURRENT Account Balance is: \$47.00

Thank You
HONORABLE EVA MARTINEZ - County Clerk


By - Gayle Richey

Receipt# Date Time
0227858 02/04/2019 01:40p

Doc 00080861 08 2019 000

Amendment to Certificate of Convenience of Necessity (CCN) No. 11489

In accordance with Texas Water Code 13.257(r) and (s), enclosed for filing in the above referenced docket are certified copies of the approved map for Water CCN No. 11489. The map has been filed in Wilson County as shown on the attachment. This will amend our original CCN boundaries filed in Wilson County in Volume 1381, pages 487-493. Due to the fact that the amended CCN map was developed by the Commission Staff using the Texas State Plan Coordinate System, it is our understanding that the map itself also satisfies the bound description requirement in 13.257(r)(l). Accordingly, SS Water submits the filed copy of the CCN map in satisfaction of the requirements of 13.257(r) and (s) of the Texas Water Code.


Herb Williams, Jr.
General Manager


ACKNOWLEDGMENT

STATE OF TEXAS
COUNTY OF WILSON

Before me, the undersigned, a Notary Public in and for the said County and State, on this date personally appeared Herb Williams, Jr., known to me to be the person whose name is subscribed to the foregoing instrument, and acknowledged to me that he executed the same for the purposes and consideration therein expressed.

GIVEN UNTO MY HAND AND SEAL OF OFFICE this 24th day of January, 2019.




Notary Public, State of Texas

PORTIONS OF THIS DOCUMENT MAY
NOT BE LEGIBLE/REPRODUCIBLE
WHEN RECEIVED FOR RECORDING

S.S. Water Supply Corporation
Portion of Water CCN No. 11489
PUC Docket No. 48763

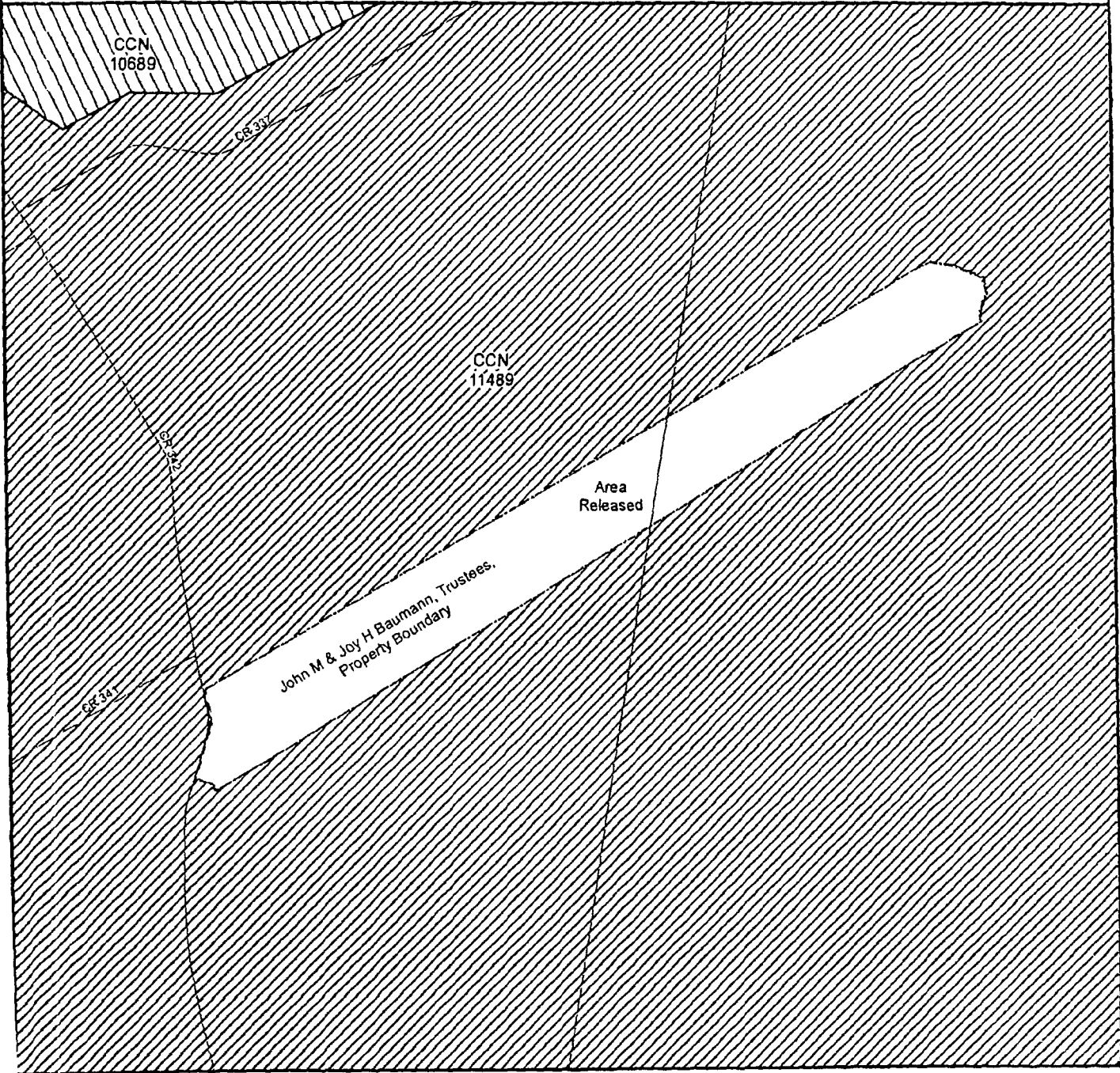
BY:

Kelly Hall



Petition by John M. and Joy H. Baumann, Trustees, to Amend
S.S. Water Supply Corporation's CCN by Expedited Release in Wilson County

1/18/19



Public Utility Commission of Texas
1701 N. Congress Ave
Austin, TX 78701

Water CCN



11489 - S.S. WSC



10689 - City of La Vernia



Area Released



Property Boundary

0 500 1,000
Feet




Map by: Komal Patel
Date created: November 15, 2018
Project Path: n Vinalmapping\48763SSWSC.mxd

PORTIONS OF THIS DOCUMENT MAY
NOT BE LEGIBLE REPRODUCIBLE
WHEN RECEIVED FOR RECORDING

Doc
#052241
RE
3012
536

CERTIFIED TO BE A TRUE AND CORRECT
COPY OF THE ORIGINAL ON FILE WITH THE
PUBLIC UTILITY COMMISSION OF TEXAS
CENTRAL RECORDS DIVISION



BY: [Signature]

DATE: 1/18/19



Public Utility Commission of Texas

By These Presents Be It Known To All That

S.S. Water Supply Corporation

having obtained certification to provide water utility service for the convenience and necessity of the public, and it having been determined by this Commission that the public convenience and necessity would in fact be advanced by the provision of such service, S.S. Water Supply Corporation is entitled to this

Certificate of Convenience and Necessity No. 11489

to provide continuous and adequate water utility service to that service area or those service areas in Bexar and Wilson Counties as by final Order or Orders duly entered by this Commission, which Order or Orders resulting from Docket No. 48763 are on file at the Commission offices in Austin, Texas; and are a matter of official record available for public inspection; and be it known further that these presents do evidence the authority and the duty of the S.S. Water Supply Corporation to provide such utility service in accordance with the laws of this State and Rules of this Commission, subject only to any power and responsibility of this Commission to revoke or amend this Certificate in whole or in part upon a subsequent showing that the public convenience and necessity would be better served thereby.

Issued at Austin, Texas, the 4th day of January 2019.

PORTIONS OF THIS DOCUMENT MAY
NOT BE LEGIBLE REPRODUCIBLE
WHEN RECEIVED FOR RECORDING

SS Water Supply Corporation
Declaration of Understanding
CCN Decertification Docket No. 48763

The Baumann Property is located at 2166 CR 342 in La Vernia, Texas. The property which equates to +/-92.49 acres of land has been removed from the SSWSC's Service Area Certificate of Convenience of Necessity by means of request by the Property Owners. The Property was removed by expedited release under Texas Water Code 13.254 (a-5) and The Texas Administration Code (TAC) 24.113 (r).


WHEREAS, the Public Utility Commission has approved the expedited release of the Property from the SSWSC's CCN by Docket Number 48763 approved on January 4, 2019;

WHEREAS, per this release the SSWSC no longer has the responsibility to provide potable water service to this property that has been removed from their CCN;

WHEREAS, the City of La Vernia agreed to provide a limited amount of water to this property per a previous agreement between the City and the Property Owner, dated August 16, 2011;

Executed this 23 day of JANUARY, 2019.

SS Water Supply Corporation, La Vernia, Texas



Herb Williams, Jr., General Manager

The remainder of this page intentionally left blank. Acknowledgement on Page 2.

ACKNOWLEDGMENT


STATE OF TEXAS

COUNTY OF WILSON

Before me, the undersigned, a Notary Public in and for the said County and State, on this date personally appeared Herb Williams, Jr., known to me to be the person whose name is subscribed to the foregoing instrument, and acknowledged to me that he executed the same for the purposes and consideration therein expressed.

GIVEN UNTO MY HAND AND SEAL OF OFFICE this the 13th day of January, 2019.




Notary Public, State of Texas

F+

After Recording Please Send To:

SS Water Supply Corporation
PO Box 1000
La Vernia, Texas 78121

Filed for Record in:
OFFICE OF THE
Honorable Eva Dornier
County Clerk

On: Feb 04 2019 at 01:40P

As a Recording

Document Number: 20190204
Total Fees: \$24.00

For Tax Number: 20190204

by
Gale, Reed

PORTIONS OF THIS DOCUMENT MAY
NOT BE LEGIBLE/REPRODUCIBLE
WHEN RECEIVED FOR RECORDING

Any provision herein which restricts the sale, rental, or use of the described real property because of color or race is hereby and unconditionally waived and rejected.

THE STATE OF TEXAS
COUNTY OF WILSON

I, Notary Cynthia Raleigh, do hereby certify that the foregoing instrument was filed in this number sequence on the date and at the time stamped herein as the same was recorded in the public records of the State of Texas and County of Wilson, and that the same is a true and correct copy of the original as the same is on file in the public records of the County of Wilson.

Feb 04-2019




COUNTY CLERK
WILSON COUNTY, TEXAS