

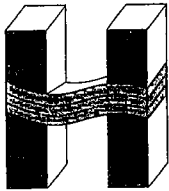


Control Number: 48746



Item Number: 10

Addendum StartPage: 0



HAYES ENGINEERING, INC.

Texas Registered Engineering Firm F-1465 www.hayesengineering.net
2126 ALPINE ST. LONGVIEW, TX 75601-3401
V 903.758.2010 F 903.758.2099

February 05, 2019

Public Utility Commission of Texas
Attention: Filing Clerk
1701 N. Congress Avenue
P.O. Box 13326
Austin, TX 78711-3326

COPY

RE: City of Marshall
 Application to Amend Water CCN (11064)
 PWS ID# 1020002
 Harrison County, Texas
 Docket No. 48746
 Order No. 3

Dear Sirs:

Please find enclosed the affidavit of notice to current customers, landowners, neighboring utilities and affected parties, the notices that were sent out with the map that was attached to every notice.

If you require any additional information, please advise.

Sincerely,
HAYES ENGINEERING, INC.



Joey Scott
Project Designer

RECEIVED
2019 FEB -6 AM 10:42
PUBLIC UTILITY COMMISSION
FILING CLERK

COPY

Joey Scott

From: noreply@puc.texas.gov
Sent: Tuesday, February 05, 2019 8:31 AM
To: Joey Scott
Subject: PUC Filing submission confirmation.

Filing Complete

Next Steps:

You have completed the electronic portion of your filing, however, in order for the PUC to be able to process your filing, you must submit this tracking number with your paper copies. You may print and include this page or the confirmation email you received. For any questions about the number of copies, please see the following page: <http://www.puc.texas.gov/industry/filings/FilingProceed.aspx> **Central Records: (512) 936-7180**

Tracking Number: YHVIJIZV

Filing Submitted on 2/5/2019 8:30:56 AM
Control Number 48746 APPLICATION OF THE CITY OF MARSHALL TO AMEND ITS WATER CERTIFICATE OF CONVENIENCE AND NECESSITY IN HARRISON COUNTY
Filing Party CITY OF MARSHALL
Filing Type COMMENTS
Description Attached is the affidavit of notice to current customers, landowners, neighboring utilities and affected parties with the map that was sent with the notices.
Documents 02-5-19.pdf
Addendum Included No
Submitted By Joey Scott
2126 Alpine St.
Longview, TX 75601
9037582010
joey@hayesengineering.net

PUBLIC UTILITY COMMISSION



AFFIDAVIT OF NOTICE TO CURRENT CUSTOMERS, LANDOWNERS, NEIGHBORING UTILITIES AND AFFECTED PARTIES DOCKET NO. 48746

STATE OF TEXAS
COUNTY OF HARRISON

The City of Marshall has provided individual notice to the following entities, landowners and customers:

<u>SEE ATTACHED SHEET</u>	<u>DATE OF NOTICE</u> <u>November 19, 2018</u>
_____	_____
_____	_____
_____	_____

OATH


I, Nancy Pasel, being duly sworn, file this form as Assistant Director Services (indicate relationship to applicant, that is, owner, member of partnership, title of officer of corporation, or other authorized representative of applicant); that in such capacity, I am qualified and authorized to file and verify such form, am personally familiar with the notices given with this application, and have complied with all notice requirements in the application and application acceptance letter; and that all such statements made and matters set forth therein are true and correct.

Nancy Pasel
Applicant's Authorized Representative

If the applicant to this form is any person other than the sole owner, partner, officer of the applicant, or its' attorney, a properly verified Power of Attorney must be enclosed.

Subscribed and sworn to before me this 4th day of February, 2019, to certify which witness my hand and seal of office.



Laurie Thompson
Notary Public in and for the State of Texas
Laurie Thompson
Print or Type Name of Notary Public



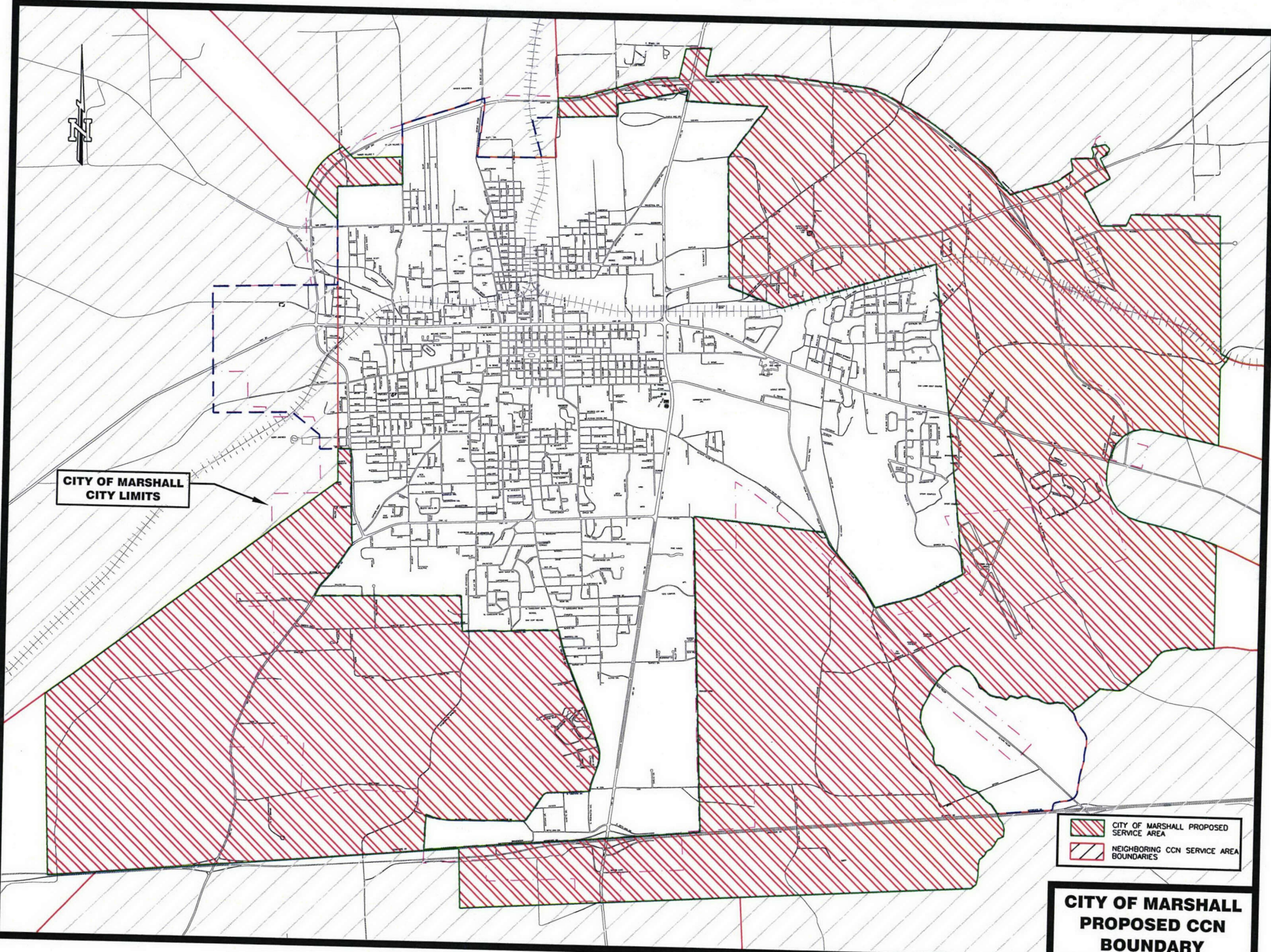
Commission Expires 3/4/2019



**CITY OF MARSHALL
CITY LIMITS**

-  CITY OF MARSHALL PROPOSED SERVICE AREA
-  NEIGHBORING CCN SERVICE AREA BOUNDARIES

**CITY OF MARSHALL
PROPOSED CCN
BOUNDARY**



Notice to Neighboring Systems, Landowners, Customers and Cities
NOTICE OF APPLICATION TO AMEND A CERTIFICATE OF CONVENIENCE AND
NECESSITY TO PROVIDE WATER UTILITY SERVICE IN HARRISON COUNTY, TEXAS

To: NORIT REAL EST B V Date Notice Mailed: NOV 19, 2018
(Neighboring System, Landowner, Customer or City)
12TH FLOOR LB 72 / 3 GALLERIA TWR 131155 NOEL DR.
(Address)
DALLAS, TX 75240
(City State Zip)

The City of Marshall has filed an application with the Public Utility Commission of Texas to amend its Certificate of Convenience and Necessity (CCN) No. 11064 for the provision of retail water utility service in Harrison County.

The requested area is located approximately 1 mile north, east, south and west of downtown Marshall, Texas, and is generally bounded on the north by Loop 390; on the east by 0.3 mile east from County Road 2218; on the south by 0.5 mile south of Interstate 20; and on the west by Cooks Road. The total requested area includes approximately 15,157 acres and 1,124 current customers. **See enclosed map showing the requested area.**

Persons who wish to intervene in the proceeding or comment upon action sought should contact the Public Utility Commission, P.O. Box 13326, Austin, Texas 78711-3326, or call the Public Utility Commission at (512) 936-7120 or (888) 782-8477. Hearing- and speech-impaired individuals with text telephones (TTY) may contact the commission at (512) 936-7136. The deadline for intervention in the proceeding is (30 days from the mailing or publication of notice, whichever occurs later, unless otherwise provided by the presiding officer). You must send a letter requesting intervention to the commission which is received by that date.

If a valid public hearing is requested, the Commission will forward the application to the State Office of Administrative Hearings (SOAH) for a hearing. If no settlement is reached and an evidentiary hearing is held, SOAH will submit a recommendation to the Commission for final decision. An evidentiary hearing is a legal proceeding similar to a civil trial in state district court.

A landowner with a tract of land at least 25 acres or more, that is partially or wholly located within the requested area, may file a written request with the Commission to be excluded from the requested area ("opt out") within (30) days from the date that notice was provided by the Utility. All opt out requests must include a large scale map and a metes and bounds description of the landowner's tract of land.

Persons who wish to request this option should file the required documents with the:
Public Utility Commission of Texas
Central Records
1701 N. Congress, P. O. Box 13326
Austin, TX 78711-3326

In addition, the landowner must also send a copy of the opt out request to the Utility. Staff may request additional information regarding your request.

Si desea información en español, puede llamar al 1-888-782-8477.

Notice to Neighboring Systems, Landowners, Customers and Cities
NOTICE OF APPLICATION TO AMEND A CERTIFICATE OF CONVENIENCE AND
NECESSITY TO PROVIDE WATER UTILITY SERVICE IN HARRISON COUNTY, TEXAS

To: YOUNG CARL R & W RUTH / REVOCABLE
LIVING TRUST

Date Notice Mailed: NOV 19, 2018

(Neighboring System, Landowner, Customer or City)

2500 WAUGBUN ST.

(Address)

MARSHALL, TX 75672-7564

(City State Zip)

The City of Marshall has filed an application with the Public Utility Commission of Texas to amend its Certificate of Convenience and Necessity (CCN) No. 11064 for the provision of retail water utility service in Harrison County.

The requested area is located approximately 1 mile north, east, south and west of downtown Marshall, Texas, and is generally bounded on the north by Loop 390; on the east by 0.3 mile east from County Road 2218; on the south by 0.5 mile south of Interstate 20; and on the west by Cooks Road. The total requested area includes approximately 15,157 acres and 1,124 current customers. **See enclosed map showing the requested area.**

Persons who wish to intervene in the proceeding or comment upon action sought should contact the Public Utility Commission, P.O. Box 13326, Austin, Texas 78711-3326, or call the Public Utility Commission at (512) 936-7120 or (888) 782-8477. Hearing- and speech-impaired individuals with text telephones (TTY) may contact the commission at (512) 936-7136. The deadline for intervention in the proceeding is (30 days from the mailing or publication of notice, whichever occurs later, unless otherwise provided by the presiding officer). You must send a letter requesting intervention to the commission which is received by that date.

If a valid public hearing is requested, the Commission will forward the application to the State Office of Administrative Hearings (SOAH) for a hearing. If no settlement is reached and an evidentiary hearing is held, SOAH will submit a recommendation to the Commission for final decision. An evidentiary hearing is a legal proceeding similar to a civil trial in state district court.

A landowner with a tract of land at least 25 acres or more, that is partially or wholly located within the requested area, may file a written request with the Commission to be excluded from the requested area ("opt out") within (30) days from the date that notice was provided by the Utility. All opt out requests must include a large scale map and a metes and bounds description of the landowner's tract of land.

Persons who wish to request this option should file the required documents with the:

Public Utility Commission of Texas

Central Records

1701 N. Congress, P. O. Box 13326

Austin, TX 78711-3326

In addition, the landowner must also send a copy of the opt out request to the Utility. Staff may request additional information regarding your request.

Si desea información en español, puede llamar al 1-888-782-8477.

Notice to Neighboring Systems, Landowners, Customers and Cities
NOTICE OF APPLICATION TO AMEND A CERTIFICATE OF CONVENIENCE AND
NECESSITY TO PROVIDE WATER UTILITY SERVICE IN HARRISON COUNTY, TEXAS

To: BLACKBURN, DAVID
(Neighboring System, Landowner, Customer or City)
PO BOX 530
(Address)
MARSHALL, TX 75671-0530
(City State Zip)

Date Notice Mailed: NOV 19, 2018

The City of Marshall has filed an application with the Public Utility Commission of Texas to amend its Certificate of Convenience and Necessity (CCN) No. 11064 for the provision of retail water utility service in Harrison County.

The requested area is located approximately 1 mile north, east, south and west of downtown Marshall, Texas, and is generally bounded on the north by Loop 390; on the east by 0.3 mile east from County Road 2218; on the south by 0.5 mile south of Interstate 20; and on the west by Cooks Road. The total requested area includes approximately 15,157 acres and 1,124 current customers. **See enclosed map showing the requested area.**

Persons who wish to intervene in the proceeding or comment upon action sought should contact the Public Utility Commission, P.O. Box 13326, Austin, Texas 78711-3326, or call the Public Utility Commission at (512) 936-7120 or (888) 782-8477. Hearing- and speech-impaired individuals with text telephones (TTY) may contact the commission at (512) 936-7136. The deadline for intervention in the proceeding is (30 days from the mailing or publication of notice, whichever occurs later, unless otherwise provided by the presiding officer). You must send a letter requesting intervention to the commission which is received by that date.

If a valid public hearing is requested, the Commission will forward the application to the State Office of Administrative Hearings (SOAH) for a hearing. If no settlement is reached and an evidentiary hearing is held, SOAH will submit a recommendation to the Commission for final decision. An evidentiary hearing is a legal proceeding similar to a civil trial in state district court.

A landowner with a tract of land at least 25 acres or more, that is partially or wholly located within the requested area, may file a written request with the Commission to be excluded from the requested area ("opt out") within (30) days from the date that notice was provided by the Utility. All opt out requests must include a large scale map and a metes and bounds description of the landowner's tract of land.

Persons who wish to request this option should file the required documents with the:

Public Utility Commission of Texas
Central Records
1701 N. Congress, P. O. Box 13326
Austin, TX 78711-3326

In addition, the landowner must also send a copy of the opt out request to the Utility. Staff may request additional information regarding your request.

Si desea información en español, puede llamar al 1-888-782-8477.

Notice to Neighboring Systems, Landowners, Customers and Cities
NOTICE OF APPLICATION TO AMEND A CERTIFICATE OF CONVENIENCE AND
NECESSITY TO PROVIDE WATER UTILITY SERVICE IN HARRISON COUNTY, TEXAS

To: EQUEX MANAGEMENT COMPANY LLC

Date Notice Mailed: NOV 19, 2018

(Neighboring System, Landowner, Customer or City)

144 HUNTERS CREEK DR.

(Address)

LONGVIEW, TX 75605-7479

(City State Zip)

The City of Marshall has filed an application with the Public Utility Commission of Texas to amend its Certificate of Convenience and Necessity (CCN) No. 11064 for the provision of retail water utility service in Harrison County.

The requested area is located approximately 1 mile north, east, south and west of downtown Marshall, Texas, and is generally bounded on the north by Loop 390; on the east by 0.3 mile east from County Road 2218; on the south by 0.5 mile south of Interstate 20; and on the west by Cooks Road. The total requested area includes approximately 15,157 acres and 1,124 current customers. **See enclosed map showing the requested area.**

Persons who wish to intervene in the proceeding or comment upon action sought should contact the Public Utility Commission, P.O. Box 13326, Austin, Texas 78711-3326, or call the Public Utility Commission at (512) 936-7120 or (888) 782-8477. Hearing- and speech-impaired individuals with text telephones (TTY) may contact the commission at (512) 936-7136. The deadline for intervention in the proceeding is (30 days from the mailing or publication of notice, whichever occurs later, unless otherwise provided by the presiding officer). You must send a letter requesting intervention to the commission which is received by that date.

If a valid public hearing is requested, the Commission will forward the application to the State Office of Administrative Hearings (SOAH) for a hearing. If no settlement is reached and an evidentiary hearing is held, SOAH will submit a recommendation to the Commission for final decision. An evidentiary hearing is a legal proceeding similar to a civil trial in state district court.

A landowner with a tract of land at least 25 acres or more, that is partially or wholly located within the requested area, may file a written request with the Commission to be excluded from the requested area ("opt out") within (30) days from the date that notice was provided by the Utility. All opt out requests must include a large scale map and a metes and bounds description of the landowner's tract of land.

Persons who wish to request this option should file the required documents with the:

Public Utility Commission of Texas

Central Records

1701 N. Congress, P. O. Box 13326

Austin, TX 78711-3326

In addition, the landowner must also send a copy of the opt out request to the Utility. Staff may request additional information regarding your request.

Si desea información en español, puede llamar al 1-888-782-8477.

Notice to Neighboring Systems, Landowners, Customers and Cities
NOTICE OF APPLICATION TO AMEND A CERTIFICATE OF CONVENIENCE AND
NECESSITY TO PROVIDE WATER UTILITY SERVICE IN HARRISON COUNTY, TEXAS

To: USETX INC
(Neighboring System, Landowner, Customer or City)
PO BOX 1965
(Address)
MARSHALL, TX 75671-1965
(City State Zip)

Date Notice Mailed: NOV 19, 2018

The City of Marshall has filed an application with the Public Utility Commission of Texas to amend its Certificate of Convenience and Necessity (CCN) No. 11064 for the provision of retail water utility service in Harrison County.

The requested area is located approximately 1 mile north, east, south and west of downtown Marshall, Texas, and is generally bounded on the north by Loop 390; on the east by 0.3 mile east from County Road 2218; on the south by 0.5 mile south of Interstate 20; and on the west by Cooks Road. The total requested area includes approximately 15,157 acres and 1,124 current customers. **See enclosed map showing the requested area.**

Persons who wish to intervene in the proceeding or comment upon action sought should contact the Public Utility Commission, P.O. Box 13326, Austin, Texas 78711-3326, or call the Public Utility Commission at (512) 936-7120 or (888) 782-8477. Hearing- and speech-impaired individuals with text telephones (TTY) may contact the commission at (512) 936-7136. The deadline for intervention in the proceeding is (30 days from the mailing or publication of notice, whichever occurs later, unless otherwise provided by the presiding officer). You must send a letter requesting intervention to the commission which is received by that date.

If a valid public hearing is requested, the Commission will forward the application to the State Office of Administrative Hearings (SOAH) for a hearing. If no settlement is reached and an evidentiary hearing is held, SOAH will submit a recommendation to the Commission for final decision. An evidentiary hearing is a legal proceeding similar to a civil trial in state district court.

A landowner with a tract of land at least 25 acres or more, that is partially or wholly located within the requested area, may file a written request with the Commission to be excluded from the requested area ("opt out") within (30) days from the date that notice was provided by the Utility. All opt out requests must include a large scale map and a metes and bounds description of the landowner's tract of land.

Persons who wish to request this option should file the required documents with the:

Public Utility Commission of Texas
Central Records
1701 N. Congress, P. O. Box 13326
Austin, TX 78711-3326

In addition, the landowner must also send a copy of the opt out request to the Utility. Staff may request additional information regarding your request.

Si desea información en español, puede llamar al 1-888-782-8477.

Notice to Neighboring Systems, Landowners, Customers and Cities
NOTICE OF APPLICATION TO AMEND A CERTIFICATE OF CONVENIENCE AND
NECESSITY TO PROVIDE WATER UTILITY SERVICE IN HARRISON COUNTY, TEXAS

To: GWEN VOLK INFOCUS INC
(Neighboring System, Landowner, Customer or City)
PO BOX 1965
(Address)
MARSHALL, TX 75671-1965
(City State Zip)

Date Notice Mailed: NOV 19, 2018

The City of Marshall has filed an application with the Public Utility Commission of Texas to amend its Certificate of Convenience and Necessity (CCN) No. 11064 for the provision of retail water utility service in Harrison County.

The requested area is located approximately 1 mile north, east, south and west of downtown Marshall, Texas, and is generally bounded on the north by Loop 390; on the east by 0.3 mile east from County Road 2218; on the south by 0.5 mile south of Interstate 20; and on the west by Cooks Road. The total requested area includes approximately 15,157 acres and 1,124 current customers. **See enclosed map showing the requested area.**

Persons who wish to intervene in the proceeding or comment upon action sought should contact the Public Utility Commission, P.O. Box 13326, Austin, Texas 78711-3326, or call the Public Utility Commission at (512) 936-7120 or (888) 782-8477. Hearing- and speech-impaired individuals with text telephones (TTY) may contact the commission at (512) 936-7136. The deadline for intervention in the proceeding is (30 days from the mailing or publication of notice, whichever occurs later, unless otherwise provided by the presiding officer). You must send a letter requesting intervention to the commission which is received by that date.

If a valid public hearing is requested, the Commission will forward the application to the State Office of Administrative Hearings (SOAH) for a hearing. If no settlement is reached and an evidentiary hearing is held, SOAH will submit a recommendation to the Commission for final decision. An evidentiary hearing is a legal proceeding similar to a civil trial in state district court.

A landowner with a tract of land at least 25 acres or more, that is partially or wholly located within the requested area, may file a written request with the Commission to be excluded from the requested area ("opt out") within (30) days from the date that notice was provided by the Utility. All opt out requests must include a large scale map and a metes and bounds description of the landowner's tract of land.

Persons who wish to request this option should file the required documents with the:
Public Utility Commission of Texas
Central Records
1701 N. Congress, P. O. Box 13326
Austin, TX 78711-3326

In addition, the landowner must also send a copy of the opt out request to the Utility. Staff may request additional information regarding your request.

Si desea información en español, puede llamar al 1-888-782-8477.

Notice to Neighboring Systems, Landowners, Customers and Cities
NOTICE OF APPLICATION TO AMEND A CERTIFICATE OF CONVENIENCE AND
NECESSITY TO PROVIDE WATER UTILITY SERVICE IN HARRISON COUNTY, TEXAS

To: PORTER, NONA H
(Neighboring System, Landowner, Customer or City)
5423 ROSBOROUGH SPRINGS RD.
(Address)
MARSHALL, TX 75672-6211
(City State Zip)

Date Notice Mailed: NOV 19, 2018

The City of Marshall has filed an application with the Public Utility Commission of Texas to amend its Certificate of Convenience and Necessity (CCN) No. 11064 for the provision of retail water utility service in Harrison County.

The requested area is located approximately 1 mile north, east, south and west of downtown Marshall, Texas, and is generally bounded on the north by Loop 390; on the east by 0.3 mile east from County Road 2218; on the south by 0.5 mile south of Interstate 20; and on the west by Cooks Road. The total requested area includes approximately 15,157 acres and 1,124 current customers. **See enclosed map showing the requested area.**

Persons who wish to intervene in the proceeding or comment upon action sought should contact the Public Utility Commission, P.O. Box 13326, Austin, Texas 78711-3326, or call the Public Utility Commission at (512) 936-7120 or (888) 782-8477. Hearing- and speech-impaired individuals with text telephones (TTY) may contact the commission at (512) 936-7136. The deadline for intervention in the proceeding is (30 days from the mailing or publication of notice, whichever occurs later, unless otherwise provided by the presiding officer). You must send a letter requesting intervention to the commission which is received by that date.

If a valid public hearing is requested, the Commission will forward the application to the State Office of Administrative Hearings (SOAH) for a hearing. If no settlement is reached and an evidentiary hearing is held, SOAH will submit a recommendation to the Commission for final decision. An evidentiary hearing is a legal proceeding similar to a civil trial in state district court.

A landowner with a tract of land at least 25 acres or more, that is partially or wholly located within the requested area, may file a written request with the Commission to be excluded from the requested area ("opt out") within (30) days from the date that notice was provided by the Utility. All opt out requests must include a large scale map and a metes and bounds description of the landowner's tract of land.

Persons who wish to request this option should file the required documents with the:

Public Utility Commission of Texas
Central Records
1701 N. Congress, P. O. Box 13326
Austin, TX 78711-3326

In addition, the landowner must also send a copy of the opt out request to the Utility. Staff may request additional information regarding your request.

Si desea información en español, puede llamar al 1-888-782-8477.

Notice to Neighboring Systems, Landowners, Customers and Cities
NOTICE OF APPLICATION TO AMEND A CERTIFICATE OF CONVENIENCE AND
NECESSITY TO PROVIDE WATER UTILITY SERVICE IN HARRISON COUNTY, TEXAS

To: GREEN, JOE D & JIMI
(Neighboring System, Landowner, Customer or City)
PO BOX 985
(Address)
MARSHALL, TX 75671-0985
(City State Zip)

Date Notice Mailed: NOV 19, 2018

The City of Marshall has filed an application with the Public Utility Commission of Texas to amend its Certificate of Convenience and Necessity (CCN) No. 11064 for the provision of retail water utility service in Harrison County.

The requested area is located approximately 1 mile north, east, south and west of downtown Marshall, Texas, and is generally bounded on the north by Loop 390; on the east by 0.3 mile east from County Road 2218; on the south by 0.5 mile south of Interstate 20; and on the west by Cooks Road. The total requested area includes approximately 15,157 acres and 1,124 current customers. **See enclosed map showing the requested area.**

Persons who wish to intervene in the proceeding or comment upon action sought should contact the Public Utility Commission, P.O. Box 13326, Austin, Texas 78711-3326, or call the Public Utility Commission at (512) 936-7120 or (888) 782-8477. Hearing- and speech-impaired individuals with text telephones (TTY) may contact the commission at (512) 936-7136. The deadline for intervention in the proceeding is (30 days from the mailing or publication of notice, whichever occurs later, unless otherwise provided by the presiding officer). You must send a letter requesting intervention to the commission which is received by that date.

If a valid public hearing is requested, the Commission will forward the application to the State Office of Administrative Hearings (SOAH) for a hearing. If no settlement is reached and an evidentiary hearing is held, SOAH will submit a recommendation to the Commission for final decision. An evidentiary hearing is a legal proceeding similar to a civil trial in state district court.

A landowner with a tract of land at least 25 acres or more, that is partially or wholly located within the requested area, may file a written request with the Commission to be excluded from the requested area ("opt out") within (30) days from the date that notice was provided by the Utility. All opt out requests must include a large scale map and a metes and bounds description of the landowner's tract of land.

Persons who wish to request this option should file the required documents with the:

Public Utility Commission of Texas
Central Records
1701 N. Congress, P. O. Box 13326
Austin, TX 78711-3326

In addition, the landowner must also send a copy of the opt out request to the Utility. Staff may request additional information regarding your request.

Si desea información en español, puede llamar al 1-888-782-8477.

Notice to Neighboring Systems, Landowners, Customers and Cities
NOTICE OF APPLICATION TO AMEND A CERTIFICATE OF CONVENIENCE AND
NECESSITY TO PROVIDE WATER UTILITY SERVICE IN HARRISON COUNTY, TEXAS

To: ABBOTT, BECKY P ETAL
(Neighboring System, Landowner, Customer or City)
PO BOX 1786
(Address)
LONGVIEW, TX 75606-1786
(City State Zip)

Date Notice Mailed: NOV 19, 2018

The City of Marshall has filed an application with the Public Utility Commission of Texas to amend its Certificate of Convenience and Necessity (CCN) No. 11064 for the provision of retail water utility service in Harrison County.

The requested area is located approximately 1 mile north, east, south and west of downtown Marshall, Texas, and is generally bounded on the north by Loop 390; on the east by 0.3 mile east from County Road 2218; on the south by 0.5 mile south of Interstate 20; and on the west by Cooks Road. The total requested area includes approximately 15,157 acres and 1,124 current customers. **See enclosed map showing the requested area.**

Persons who wish to intervene in the proceeding or comment upon action sought should contact the Public Utility Commission, P.O. Box 13326, Austin, Texas 78711-3326, or call the Public Utility Commission at (512) 936-7120 or (888) 782-8477. Hearing- and speech-impaired individuals with text telephones (TTY) may contact the commission at (512) 936-7136. The deadline for intervention in the proceeding is (30 days from the mailing or publication of notice, whichever occurs later, unless otherwise provided by the presiding officer). You must send a letter requesting intervention to the commission which is received by that date.

If a valid public hearing is requested, the Commission will forward the application to the State Office of Administrative Hearings (SOAH) for a hearing. If no settlement is reached and an evidentiary hearing is held, SOAH will submit a recommendation to the Commission for final decision. An evidentiary hearing is a legal proceeding similar to a civil trial in state district court.

A landowner with a tract of land at least 25 acres or more, that is partially or wholly located within the requested area, may file a written request with the Commission to be excluded from the requested area ("opt out") within (30) days from the date that notice was provided by the Utility. All opt out requests must include a large scale map and a metes and bounds description of the landowner's tract of land.

Persons who wish to request this option should file the required documents with the:

Public Utility Commission of Texas
Central Records
1701 N. Congress, P. O. Box 13326
Austin, TX 78711-3326

In addition, the landowner must also send a copy of the opt out request to the Utility. Staff may request additional information regarding your request.

Si desea información en español, puede llamar al 1-888-782-8477.

Notice to Neighboring Systems, Landowners, Customers and Cities
NOTICE OF APPLICATION TO AMEND A CERTIFICATE OF CONVENIENCE AND
NECESSITY TO PROVIDE WATER UTILITY SERVICE IN HARRISON COUNTY, TEXAS

To: DOGAN, M W HEIRS / LUTHER FORREST Date Notice Mailed: NOV 19, 2018
(Neighboring System, Landowner, Customer or City)
15007 FOREST OAKS DR
(Address)
LOUISVILLE, KY 40245-6505
(City State Zip)

The City of Marshall has filed an application with the Public Utility Commission of Texas to amend its Certificate of Convenience and Necessity (CCN) No. 11064 for the provision of retail water utility service in Harrison County.

The requested area is located approximately 1 mile north, east, south and west of downtown Marshall, Texas, and is generally bounded on the north by Loop 390; on the east by 0.3 mile east from County Road 2218; on the south by 0.5 mile south of Interstate 20; and on the west by Cooks Road. The total requested area includes approximately 15,157 acres and 1,124 current customers. **See enclosed map showing the requested area.**

Persons who wish to intervene in the proceeding or comment upon action sought should contact the Public Utility Commission, P.O. Box 13326, Austin, Texas 78711-3326, or call the Public Utility Commission at (512) 936-7120 or (888) 782-8477. Hearing- and speech-impaired individuals with text telephones (TTY) may contact the commission at (512) 936-7136. The deadline for intervention in the proceeding is (30 days from the mailing or publication of notice, whichever occurs later, unless otherwise provided by the presiding officer). You must send a letter requesting intervention to the commission which is received by that date.

If a valid public hearing is requested, the Commission will forward the application to the State Office of Administrative Hearings (SOAH) for a hearing. If no settlement is reached and an evidentiary hearing is held, SOAH will submit a recommendation to the Commission for final decision. An evidentiary hearing is a legal proceeding similar to a civil trial in state district court.

A landowner with a tract of land at least 25 acres or more, that is partially or wholly located within the requested area, may file a written request with the Commission to be excluded from the requested area ("opt out") within (30) days from the date that notice was provided by the Utility. All opt out requests must include a large scale map and a metes and bounds description of the landowner's tract of land.

Persons who wish to request this option should file the required documents with the:

Public Utility Commission of Texas
Central Records
1701 N. Congress, P. O. Box 13326
Austin, TX 78711-3326

In addition, the landowner must also send a copy of the opt out request to the Utility. Staff may request additional information regarding your request.

Si desea información en español, puede llamar al 1-888-782-8477.

Notice to Neighboring Systems, Landowners, Customers and Cities
NOTICE OF APPLICATION TO AMEND A CERTIFICATE OF CONVENIENCE AND
NECESSITY TO PROVIDE WATER UTILITY SERVICE IN HARRISON COUNTY, TEXAS

To: HART, PATRICIA ANN PHILLIPS
(Neighboring System, Landowner, Customer or City)
5336 COOKS RD
(Address)
MARSHALL, TX 75670-7620
(City State Zip)

Date Notice Mailed: NOV 19, 2018

The City of Marshall has filed an application with the Public Utility Commission of Texas to amend its Certificate of Convenience and Necessity (CCN) No. 11064 for the provision of retail water utility service in Harrison County.

The requested area is located approximately 1 mile north, east, south and west of downtown Marshall, Texas, and is generally bounded on the north by Loop 390; on the east by 0.3 mile east from County Road 2218; on the south by 0.5 mile south of Interstate 20; and on the west by Cooks Road. The total requested area includes approximately 15,157 acres and 1,124 current customers. **See enclosed map showing the requested area.**

Persons who wish to intervene in the proceeding or comment upon action sought should contact the Public Utility Commission, P.O. Box 13326, Austin, Texas 78711-3326, or call the Public Utility Commission at (512) 936-7120 or (888) 782-8477. Hearing- and speech-impaired individuals with text telephones (TTY) may contact the commission at (512) 936-7136. The deadline for intervention in the proceeding is (30 days from the mailing or publication of notice, whichever occurs later, unless otherwise provided by the presiding officer). You must send a letter requesting intervention to the commission which is received by that date.

If a valid public hearing is requested, the Commission will forward the application to the State Office of Administrative Hearings (SOAH) for a hearing. If no settlement is reached and an evidentiary hearing is held, SOAH will submit a recommendation to the Commission for final decision. An evidentiary hearing is a legal proceeding similar to a civil trial in state district court.

A landowner with a tract of land at least 25 acres or more, that is partially or wholly located within the requested area, may file a written request with the Commission to be excluded from the requested area ("opt out") within (30) days from the date that notice was provided by the Utility. All opt out requests must include a large scale map and a metes and bounds description of the landowner's tract of land.

Persons who wish to request this option should file the required documents with the:
Public Utility Commission of Texas
Central Records
1701 N. Congress, P. O. Box 13326
Austin, TX 78711-3326

In addition, the landowner must also send a copy of the opt out request to the Utility. Staff may request additional information regarding your request.

Si desea información en español, puede llamar al 1-888-782-8477.

Notice to Neighboring Systems, Landowners, Customers and Cities
NOTICE OF APPLICATION TO AMEND A CERTIFICATE OF CONVENIENCE AND
NECESSITY TO PROVIDE WATER UTILITY SERVICE IN HARRISON COUNTY, TEXAS

To: PHILLIPS, MARTHA JUNE
(Neighboring System, Landowner, Customer or City)
5318 COOKS RD
(Address)
MARSHALL, TX 75670-7620
(City State Zip)

Date Notice Mailed: NOV 19, 2018

The City of Marshall has filed an application with the Public Utility Commission of Texas to amend its Certificate of Convenience and Necessity (CCN) No. 11064 for the provision of retail water utility service in Harrison County.

The requested area is located approximately 1 mile north, east, south and west of downtown Marshall, Texas, and is generally bounded on the north by Loop 390; on the east by 0.3 mile east from County Road 2218; on the south by 0.5 mile south of Interstate 20; and on the west by Cooks Road. The total requested area includes approximately 15,157 acres and 1,124 current customers. **See enclosed map showing the requested area.**

Persons who wish to intervene in the proceeding or comment upon action sought should contact the Public Utility Commission, P.O. Box 13326, Austin, Texas 78711-3326, or call the Public Utility Commission at (512) 936-7120 or (888) 782-8477. Hearing- and speech-impaired individuals with text telephones (TTY) may contact the commission at (512) 936-7136. The deadline for intervention in the proceeding is (30 days from the mailing or publication of notice, whichever occurs later, unless otherwise provided by the presiding officer). You must send a letter requesting intervention to the commission which is received by that date.

If a valid public hearing is requested, the Commission will forward the application to the State Office of Administrative Hearings (SOAH) for a hearing. If no settlement is reached and an evidentiary hearing is held, SOAH will submit a recommendation to the Commission for final decision. An evidentiary hearing is a legal proceeding similar to a civil trial in state district court.

A landowner with a tract of land at least 25 acres or more, that is partially or wholly located within the requested area, may file a written request with the Commission to be excluded from the requested area ("opt out") within (30) days from the date that notice was provided by the Utility. All opt out requests must include a large scale map and a metes and bounds description of the landowner's tract of land.

Persons who wish to request this option should file the required documents with the:

Public Utility Commission of Texas
Central Records
1701 N. Congress, P. O. Box 13326
Austin, TX 78711-3326

In addition, the landowner must also send a copy of the opt out request to the Utility. Staff may request additional information regarding your request.

Si desea información en español, puede llamar al 1-888-782-8477.

Notice to Neighboring Systems, Landowners, Customers and Cities
NOTICE OF APPLICATION TO AMEND A CERTIFICATE OF CONVENIENCE AND
NECESSITY TO PROVIDE WATER UTILITY SERVICE IN HARRISON COUNTY, TEXAS

To: NATIONAL EVANGELISM W/ SOJOURNERS INC Date Notice Mailed: NOV 19, 2018
(Neighboring System, Landowner, Customer or City)
554 COOKS RD
(Address)
MARSHALL, TX 75670-7667
(City State Zip)

The City of Marshall has filed an application with the Public Utility Commission of Texas to amend its Certificate of Convenience and Necessity (CCN) No. 11064 for the provision of retail water utility service in Harrison County.

The requested area is located approximately 1 mile north, east, south and west of downtown Marshall, Texas, and is generally bounded on the north by Loop 390; on the east by 0.3 mile east from County Road 2218; on the south by 0.5 mile south of Interstate 20; and on the west by Cooks Road. The total requested area includes approximately 15,157 acres and 1,124 current customers. **See enclosed map showing the requested area.**

Persons who wish to intervene in the proceeding or comment upon action sought should contact the Public Utility Commission, P.O. Box 13326, Austin, Texas 78711-3326, or call the Public Utility Commission at (512) 936-7120 or (888) 782-8477. Hearing- and speech-impaired individuals with text telephones (TTY) may contact the commission at (512) 936-7136. The deadline for intervention in the proceeding is (30 days from the mailing or publication of notice, whichever occurs later, unless otherwise provided by the presiding officer). You must send a letter requesting intervention to the commission which is received by that date.

If a valid public hearing is requested, the Commission will forward the application to the State Office of Administrative Hearings (SOAH) for a hearing. If no settlement is reached and an evidentiary hearing is held, SOAH will submit a recommendation to the Commission for final decision. An evidentiary hearing is a legal proceeding similar to a civil trial in state district court.

A landowner with a tract of land at least 25 acres or more, that is partially or wholly located within the requested area, may file a written request with the Commission to be excluded from the requested area ("opt out") within (30) days from the date that notice was provided by the Utility. All opt out requests must include a large scale map and a metes and bounds description of the landowner's tract of land.

Persons who wish to request this option should file the required documents with the:
Public Utility Commission of Texas
Central Records
1701 N. Congress, P. O. Box 13326
Austin, TX 78711-3326

In addition, the landowner must also send a copy of the opt out request to the Utility. Staff may request additional information regarding your request.

Si desea información en español, puede llamar al 1-888-782-8477.

Notice to Neighboring Systems, Landowners, Customers and Cities
NOTICE OF APPLICATION TO AMEND A CERTIFICATE OF CONVENIENCE AND
NECESSITY TO PROVIDE WATER UTILITY SERVICE IN HARRISON COUNTY, TEXAS

To: BLALOCK FAMILY LLC
(Neighboring System, Landowner, Customer or City)
88 SADDLEBROOK LN
(Address)
HOUSTON, TX 77024-3404
(City State Zip)

Date Notice Mailed: NOV 19, 2018

The City of Marshall has filed an application with the Public Utility Commission of Texas to amend its Certificate of Convenience and Necessity (CCN) No. 11064 for the provision of retail water utility service in Harrison County.

The requested area is located approximately 1 mile north, east, south and west of downtown Marshall, Texas, and is generally bounded on the north by Loop 390; on the east by 0.3 mile east from County Road 2218; on the south by 0.5 mile south of Interstate 20; and on the west by Cooks Road. The total requested area includes approximately 15,157 acres and 1,124 current customers. **See enclosed map showing the requested area.**

Persons who wish to intervene in the proceeding or comment upon action sought should contact the Public Utility Commission, P.O. Box 13326, Austin, Texas 78711-3326, or call the Public Utility Commission at (512) 936-7120 or (888) 782-8477. Hearing- and speech-impaired individuals with text telephones (TTY) may contact the commission at (512) 936-7136. The deadline for intervention in the proceeding is (30 days from the mailing or publication of notice, whichever occurs later, unless otherwise provided by the presiding officer). You must send a letter requesting intervention to the commission which is received by that date.

If a valid public hearing is requested, the Commission will forward the application to the State Office of Administrative Hearings (SOAH) for a hearing. If no settlement is reached and an evidentiary hearing is held, SOAH will submit a recommendation to the Commission for final decision. An evidentiary hearing is a legal proceeding similar to a civil trial in state district court.

A landowner with a tract of land at least 25 acres or more, that is partially or wholly located within the requested area, may file a written request with the Commission to be excluded from the requested area ("opt out") within (30) days from the date that notice was provided by the Utility. All opt out requests must include a large scale map and a metes and bounds description of the landowner's tract of land.

Persons who wish to request this option should file the required documents with the:

Public Utility Commission of Texas
Central Records
1701 N. Congress, P. O. Box 13326
Austin, TX 78711-3326

In addition, the landowner must also send a copy of the opt out request to the Utility. Staff may request additional information regarding your request.

Si desea información en español, puede llamar al 1-888-782-8477.

Notice to Neighboring Systems, Landowners, Customers and Cities
NOTICE OF APPLICATION TO AMEND A CERTIFICATE OF CONVENIENCE AND
NECESSITY TO PROVIDE WATER UTILITY SERVICE IN HARRISON COUNTY, TEXAS

To: CHANTICLEER FARMS LLC / IRBY W BAIR Date Notice Mailed: NOV 19, 2018
(Neighboring System, Landowner, Customer or City)
5773 WOODWAY DR #29
(Address)
HOUSTON, TX 77057-1501
(City State Zip)

The City of Marshall has filed an application with the Public Utility Commission of Texas to amend its Certificate of Convenience and Necessity (CCN) No. 11064 for the provision of retail water utility service in Harrison County.

The requested area is located approximately 1 mile north, east, south and west of downtown Marshall, Texas, and is generally bounded on the north by Loop 390; on the east by 0.3 mile east from County Road 2218; on the south by 0.5 mile south of Interstate 20; and on the west by Cooks Road. The total requested area includes approximately 15,157 acres and 1,124 current customers. **See enclosed map showing the requested area.**

Persons who wish to intervene in the proceeding or comment upon action sought should contact the Public Utility Commission, P.O. Box 13326, Austin, Texas 78711-3326, or call the Public Utility Commission at (512) 936-7120 or (888) 782-8477. Hearing- and speech-impaired individuals with text telephones (TTY) may contact the commission at (512) 936-7136. The deadline for intervention in the proceeding is (30 days from the mailing or publication of notice, whichever occurs later, unless otherwise provided by the presiding officer). You must send a letter requesting intervention to the commission which is received by that date.

If a valid public hearing is requested, the Commission will forward the application to the State Office of Administrative Hearings (SOAH) for a hearing. If no settlement is reached and an evidentiary hearing is held, SOAH will submit a recommendation to the Commission for final decision. An evidentiary hearing is a legal proceeding similar to a civil trial in state district court.

A landowner with a tract of land at least 25 acres or more, that is partially or wholly located within the requested area, may file a written request with the Commission to be excluded from the requested area ("opt out") within (30) days from the date that notice was provided by the Utility. All opt out requests must include a large scale map and a metes and bounds description of the landowner's tract of land.

Persons who wish to request this option should file the required documents with the:
Public Utility Commission of Texas
Central Records
1701 N. Congress, P. O. Box 13326
Austin, TX 78711-3326

In addition, the landowner must also send a copy of the opt out request to the Utility. Staff may request additional information regarding your request.

Si desea información en español, puede llamar al 1-888-782-8477.

Notice to Neighboring Systems, Landowners, Customers and Cities
NOTICE OF APPLICATION TO AMEND A CERTIFICATE OF CONVENIENCE AND
NECESSITY TO PROVIDE WATER UTILITY SERVICE IN HARRISON COUNTY, TEXAS

To: BLALOCK W M MRS EST / NARCIE CROSBY Date Notice Mailed: NOV 19, 2018
(Neighboring System, Landowner, Customer or City)
PO BOX 2433
(Address)
MARSHALL, TX 75671-2423
(City State Zip)

The City of Marshall has filed an application with the Public Utility Commission of Texas to amend its Certificate of Convenience and Necessity (CCN) No. 11064 for the provision of retail water utility service in Harrison County.

The requested area is located approximately 1 mile north, east, south and west of downtown Marshall, Texas, and is generally bounded on the north by Loop 390; on the east by 0.3 mile east from County Road 2218; on the south by 0.5 mile south of Interstate 20; and on the west by Cooks Road. The total requested area includes approximately 15,157 acres and 1,124 current customers. **See enclosed map showing the requested area.**

Persons who wish to intervene in the proceeding or comment upon action sought should contact the Public Utility Commission, P.O. Box 13326, Austin, Texas 78711-3326, or call the Public Utility Commission at (512) 936-7120 or (888) 782-8477. Hearing- and speech-impaired individuals with text telephones (TTY) may contact the commission at (512) 936-7136. The deadline for intervention in the proceeding is (30 days from the mailing or publication of notice, whichever occurs later, unless otherwise provided by the presiding officer). You must send a letter requesting intervention to the commission which is received by that date.

If a valid public hearing is requested, the Commission will forward the application to the State Office of Administrative Hearings (SOAH) for a hearing. If no settlement is reached and an evidentiary hearing is held, SOAH will submit a recommendation to the Commission for final decision. An evidentiary hearing is a legal proceeding similar to a civil trial in state district court.

A landowner with a tract of land at least 25 acres or more, that is partially or wholly located within the requested area, may file a written request with the Commission to be excluded from the requested area ("opt out") within (30) days from the date that notice was provided by the Utility. All opt out requests must include a large scale map and a metes and bounds description of the landowner's tract of land.

Persons who wish to request this option should file the required documents with the:
Public Utility Commission of Texas
Central Records
1701 N. Congress, P. O. Box 13326
Austin, TX 78711-3326

In addition, the landowner must also send a copy of the opt out request to the Utility. Staff may request additional information regarding your request.

Si desea información en español, puede llamar al 1-888-782-8477.

Notice to Neighboring Systems, Landowners, Customers and Cities
NOTICE OF APPLICATION TO AMEND A CERTIFICATE OF CONVENIENCE AND
NECESSITY TO PROVIDE WATER UTILITY SERVICE IN HARRISON COUNTY, TEXAS

To: FYFFE, J L & R A LIVING TRUST Date Notice Mailed: NOV 19, 2018
(Neighboring System, Landowner, Customer or City)
3816 COOKS RD.
(Address)
MARSHALL, TX 75670-7614
(City State Zip)

The City of Marshall has filed an application with the Public Utility Commission of Texas to amend its Certificate of Convenience and Necessity (CCN) No. 11064 for the provision of retail water utility service in Harrison County.

The requested area is located approximately 1 mile north, east, south and west of downtown Marshall, Texas, and is generally bounded on the north by Loop 390; on the east by 0.3 mile east from County Road 2218; on the south by 0.5 mile south of Interstate 20; and on the west by Cooks Road. The total requested area includes approximately 15,157 acres and 1,124 current customers. **See enclosed map showing the requested area.**

Persons who wish to intervene in the proceeding or comment upon action sought should contact the Public Utility Commission, P.O. Box 13326, Austin, Texas 78711-3326, or call the Public Utility Commission at (512) 936-7120 or (888) 782-8477. Hearing- and speech-impaired individuals with text telephones (TTY) may contact the commission at (512) 936-7136. The deadline for intervention in the proceeding is (30 days from the mailing or publication of notice, whichever occurs later, unless otherwise provided by the presiding officer). You must send a letter requesting intervention to the commission which is received by that date.

If a valid public hearing is requested, the Commission will forward the application to the State Office of Administrative Hearings (SOAH) for a hearing. If no settlement is reached and an evidentiary hearing is held, SOAH will submit a recommendation to the Commission for final decision. An evidentiary hearing is a legal proceeding similar to a civil trial in state district court.

A landowner with a tract of land at least 25 acres or more, that is partially or wholly located within the requested area, may file a written request with the Commission to be excluded from the requested area ("opt out") within (30) days from the date that notice was provided by the Utility. All opt out requests must include a large scale map and a metes and bounds description of the landowner's tract of land.

Persons who wish to request this option should file the required documents with the:

Public Utility Commission of Texas
Central Records
1701 N. Congress, P. O. Box 13326
Austin, TX 78711-3326

In addition, the landowner must also send a copy of the opt out request to the Utility. Staff may request additional information regarding your request.

Si desea información en español, puede llamar al 1-888-782-8477.

Notice to Neighboring Systems, Landowners, Customers and Cities
NOTICE OF APPLICATION TO AMEND A CERTIFICATE OF CONVENIENCE AND
NECESSITY TO PROVIDE WATER UTILITY SERVICE IN HARRISON COUNTY, TEXAS

To: BUNTEN, ANNE BLALOCK Date Notice Mailed: NOV 19, 2018
(Neighboring System, Landowner, Customer or City)
PO BOX 600339
(Address)
DALLAS, TX 75360-0339
(City State Zip)

The City of Marshall has filed an application with the Public Utility Commission of Texas to amend its Certificate of Convenience and Necessity (CCN) No. 11064 for the provision of retail water utility service in Harrison County.

The requested area is located approximately 1 mile north, east, south and west of downtown Marshall, Texas, and is generally bounded on the north by Loop 390; on the east by 0.3 mile east from County Road 2218; on the south by 0.5 mile south of Interstate 20; and on the west by Cooks Road. The total requested area includes approximately 15,157 acres and 1,124 current customers. **See enclosed map showing the requested area.**

Persons who wish to intervene in the proceeding or comment upon action sought should contact the Public Utility Commission, P.O. Box 13326, Austin, Texas 78711-3326, or call the Public Utility Commission at (512) 936-7120 or (888) 782-8477. Hearing- and speech-impaired individuals with text telephones (TTY) may contact the commission at (512) 936-7136. The deadline for intervention in the proceeding is (30 days from the mailing or publication of notice, whichever occurs later, unless otherwise provided by the presiding officer). You must send a letter requesting intervention to the commission which is received by that date.

If a valid public hearing is requested, the Commission will forward the application to the State Office of Administrative Hearings (SOAH) for a hearing. If no settlement is reached and an evidentiary hearing is held, SOAH will submit a recommendation to the Commission for final decision. An evidentiary hearing is a legal proceeding similar to a civil trial in state district court.

A landowner with a tract of land at least 25 acres or more, that is partially or wholly located within the requested area, may file a written request with the Commission to be excluded from the requested area ("opt out") within (30) days from the date that notice was provided by the Utility. All opt out requests must include a large scale map and a metes and bounds description of the landowner's tract of land.

Persons who wish to request this option should file the required documents with the:
Public Utility Commission of Texas
Central Records
1701 N. Congress, P. O. Box 13326
Austin, TX 78711-3326

In addition, the landowner must also send a copy of the opt out request to the Utility. Staff may request additional information regarding your request.

Si desea información en español, puede llamar al 1-888-782-8477.

Notice to Neighboring Systems, Landowners, Customers and Cities
NOTICE OF APPLICATION TO AMEND A CERTIFICATE OF CONVENIENCE AND
NECESSITY TO PROVIDE WATER UTILITY SERVICE IN HARRISON COUNTY, TEXAS

To: MOSELEY, SAM & KAY
(Neighboring System, Landowner, Customer or City)
2875 GRANGEWAY
(Address)
MARSHALL, TX 75672-5073
(City State Zip)

Date Notice Mailed: NOV 19, 2018

The City of Marshall has filed an application with the Public Utility Commission of Texas to amend its Certificate of Convenience and Necessity (CCN) No. 11064 for the provision of retail water utility service in Harrison County.

The requested area is located approximately 1 mile north, east, south and west of downtown Marshall, Texas, and is generally bounded on the north by Loop 390; on the east by 0.3 mile east from County Road 2218; on the south by 0.5 mile south of Interstate 20; and on the west by Cooks Road. The total requested area includes approximately 15,157 acres and 1,124 current customers. **See enclosed map showing the requested area.**

Persons who wish to intervene in the proceeding or comment upon action sought should contact the Public Utility Commission, P.O. Box 13326, Austin, Texas 78711-3326, or call the Public Utility Commission at (512) 936-7120 or (888) 782-8477. Hearing- and speech-impaired individuals with text telephones (TTY) may contact the commission at (512) 936-7136. The deadline for intervention in the proceeding is (30 days from the mailing or publication of notice, whichever occurs later, unless otherwise provided by the presiding officer). You must send a letter requesting intervention to the commission which is received by that date.

If a valid public hearing is requested, the Commission will forward the application to the State Office of Administrative Hearings (SOAH) for a hearing. If no settlement is reached and an evidentiary hearing is held, SOAH will submit a recommendation to the Commission for final decision. An evidentiary hearing is a legal proceeding similar to a civil trial in state district court.

A landowner with a tract of land at least 25 acres or more, that is partially or wholly located within the requested area, may file a written request with the Commission to be excluded from the requested area ("opt out") within (30) days from the date that notice was provided by the Utility. All opt out requests must include a large scale map and a metes and bounds description of the landowner's tract of land.

Persons who wish to request this option should file the required documents with the:

Public Utility Commission of Texas
Central Records
1701 N. Congress, P. O. Box 13326
Austin, TX 78711-3326

In addition, the landowner must also send a copy of the opt out request to the Utility. Staff may request additional information regarding your request.

Si desea información en español, puede llamar al 1-888-782-8477.

Notice to Neighboring Systems, Landowners, Customers and Cities
NOTICE OF APPLICATION TO AMEND A CERTIFICATE OF CONVENIENCE AND
NECESSITY TO PROVIDE WATER UTILITY SERVICE IN HARRISON COUNTY, TEXAS

To: BALDWIN, FRANCIS SCOTT FAM PTNR

Date Notice Mailed: NOV 19, 2018

(Neighboring System, Landowner, Customer or City)

PO BOX 1349

(Address)

MARSHALL, TX 75671-1349

(City State Zip)

The City of Marshall has filed an application with the Public Utility Commission of Texas to amend its Certificate of Convenience and Necessity (CCN) No. 11064 for the provision of retail water utility service in Harrison County.

The requested area is located approximately 1 mile north, east, south and west of downtown Marshall, Texas, and is generally bounded on the north by Loop 390; on the east by 0.3 mile east from County Road 2218; on the south by 0.5 mile south of Interstate 20; and on the west by Cooks Road. The total requested area includes approximately 15,157 acres and 1,124 current customers. **See enclosed map showing the requested area.**

Persons who wish to intervene in the proceeding or comment upon action sought should contact the Public Utility Commission, P.O. Box 13326, Austin, Texas 78711-3326, or call the Public Utility Commission at (512) 936-7120 or (888) 782-8477. Hearing- and speech-impaired individuals with text telephones (TTY) may contact the commission at (512) 936-7136. The deadline for intervention in the proceeding is (30 days from the mailing or publication of notice, whichever occurs later, unless otherwise provided by the presiding officer). You must send a letter requesting intervention to the commission which is received by that date.

If a valid public hearing is requested, the Commission will forward the application to the State Office of Administrative Hearings (SOAH) for a hearing. If no settlement is reached and an evidentiary hearing is held, SOAH will submit a recommendation to the Commission for final decision. An evidentiary hearing is a legal proceeding similar to a civil trial in state district court.

A landowner with a tract of land at least 25 acres or more, that is partially or wholly located within the requested area, may file a written request with the Commission to be excluded from the requested area ("opt out") within (30) days from the date that notice was provided by the Utility. All opt out requests must include a large scale map and a metes and bounds description of the landowner's tract of land.

Persons who wish to request this option should file the required documents with the:

Public Utility Commission of Texas

Central Records

1701 N. Congress, P. O. Box 13326

Austin, TX 78711-3326

In addition, the landowner must also send a copy of the opt out request to the Utility. Staff may request additional information regarding your request.

Si desea información en español, puede llamar al 1-888-782-8477.

Notice to Neighboring Systems, Landowners, Customers and Cities
NOTICE OF APPLICATION TO AMEND A CERTIFICATE OF CONVENIENCE AND
NECESSITY TO PROVIDE WATER UTILITY SERVICE IN HARRISON COUNTY, TEXAS

To: CLONINGER, SHEERY ANN SANDERS TRUST Date Notice Mailed: NOV 19, 2018
(Neighboring System, Landowner, Customer or City)
109 WILDWOOD ST.
(Address)
LONGVIEW, TX 75604-2652
(City State Zip)

The City of Marshall has filed an application with the Public Utility Commission of Texas to amend its Certificate of Convenience and Necessity (CCN) No. 11064 for the provision of retail water utility service in Harrison County.

The requested area is located approximately 1 mile north, east, south and west of downtown Marshall, Texas, and is generally bounded on the north by Loop 390; on the east by 0.3 mile east from County Road 2218; on the south by 0.5 mile south of Interstate 20; and on the west by Cooks Road. The total requested area includes approximately 15,157 acres and 1,124 current customers. **See enclosed map showing the requested area.**

Persons who wish to intervene in the proceeding or comment upon action sought should contact the Public Utility Commission, P.O. Box 13326, Austin, Texas 78711-3326, or call the Public Utility Commission at (512) 936-7120 or (888) 782-8477. Hearing- and speech-impaired individuals with text telephones (TTY) may contact the commission at (512) 936-7136. The deadline for intervention in the proceeding is (30 days from the mailing or publication of notice, whichever occurs later, unless otherwise provided by the presiding officer). You must send a letter requesting intervention to the commission which is received by that date.

If a valid public hearing is requested, the Commission will forward the application to the State Office of Administrative Hearings (SOAH) for a hearing. If no settlement is reached and an evidentiary hearing is held, SOAH will submit a recommendation to the Commission for final decision. An evidentiary hearing is a legal proceeding similar to a civil trial in state district court.

A landowner with a tract of land at least 25 acres or more, that is partially or wholly located within the requested area, may file a written request with the Commission to be excluded from the requested area ("opt out") within (30) days from the date that notice was provided by the Utility. All opt out requests must include a large scale map and a metes and bounds description of the landowner's tract of land.

Persons who wish to request this option should file the required documents with the:

Public Utility Commission of Texas
Central Records
1701 N. Congress, P. O. Box 13326
Austin, TX 78711-3326

In addition, the landowner must also send a copy of the opt out request to the Utility. Staff may request additional information regarding your request.

Si desea información en español, puede llamar al 1-888-782-8477.

Notice to Neighboring Systems, Landowners, Customers and Cities
NOTICE OF APPLICATION TO AMEND A CERTIFICATE OF CONVENIENCE AND
NECESSITY TO PROVIDE WATER UTILITY SERVICE IN HARRISON COUNTY, TEXAS

To: ANDREWS, JOHN BRADY & BRANDON FOSTER Date Notice Mailed: NOV 19, 2018
(Neighboring System, Landowner, Customer or City)
900 E GRAND AVE.
(Address)
MARSHALL, TX 75670-3557
(City State Zip)

The City of Marshall has filed an application with the Public Utility Commission of Texas to amend its Certificate of Convenience and Necessity (CCN) No. 11064 for the provision of retail water utility service in Harrison County.

The requested area is located approximately 1 mile north, east, south and west of downtown Marshall, Texas, and is generally bounded on the north by Loop 390; on the east by 0.3 mile east from County Road 2218; on the south by 0.5 mile south of Interstate 20; and on the west by Cooks Road. The total requested area includes approximately 15,157 acres and 1,124 current customers. **See enclosed map showing the requested area.**

Persons who wish to intervene in the proceeding or comment upon action sought should contact the Public Utility Commission, P.O. Box 13326, Austin, Texas 78711-3326, or call the Public Utility Commission at (512) 936-7120 or (888) 782-8477. Hearing- and speech-impaired individuals with text telephones (TTY) may contact the commission at (512) 936-7136. The deadline for intervention in the proceeding is (30 days from the mailing or publication of notice, whichever occurs later, unless otherwise provided by the presiding officer). You must send a letter requesting intervention to the commission which is received by that date.

If a valid public hearing is requested, the Commission will forward the application to the State Office of Administrative Hearings (SOAH) for a hearing. If no settlement is reached and an evidentiary hearing is held, SOAH will submit a recommendation to the Commission for final decision. An evidentiary hearing is a legal proceeding similar to a civil trial in state district court.

A landowner with a tract of land at least 25 acres or more, that is partially or wholly located within the requested area, may file a written request with the Commission to be excluded from the requested area ("opt out") within (30) days from the date that notice was provided by the Utility. All opt out requests must include a large scale map and a metes and bounds description of the landowner's tract of land.

Persons who wish to request this option should file the required documents with the:

Public Utility Commission of Texas
Central Records
1701 N. Congress, P. O. Box 13326
Austin, TX 78711-3326

In addition, the landowner must also send a copy of the opt out request to the Utility. Staff may request additional information regarding your request.

Si desea información en español, puede llamar al 1-888-782-8477.

Notice to Neighboring Systems, Landowners, Customers and Cities
NOTICE OF APPLICATION TO AMEND A CERTIFICATE OF CONVENIENCE AND
NECESSITY TO PROVIDE WATER UTILITY SERVICE IN HARRISON COUNTY, TEXAS

To: SCHOLZ, CHARLES
(Neighboring System, Landowner, Customer or City)
302 GESSNER RD.
(Address)
HOUSTON, TX 77024-6117
(City State Zip)

Date Notice Mailed: NOV 19, 2018

The City of Marshall has filed an application with the Public Utility Commission of Texas to amend its Certificate of Convenience and Necessity (CCN) No. 11064 for the provision of retail water utility service in Harrison County.

The requested area is located approximately 1 mile north, east, south and west of downtown Marshall, Texas, and is generally bounded on the north by Loop 390; on the east by 0.3 mile east from County Road 2218; on the south by 0.5 mile south of Interstate 20; and on the west by Cooks Road. The total requested area includes approximately 15,157 acres and 1,124 current customers. **See enclosed map showing the requested area.**

Persons who wish to intervene in the proceeding or comment upon action sought should contact the Public Utility Commission, P.O. Box 13326, Austin, Texas 78711-3326, or call the Public Utility Commission at (512) 936-7120 or (888) 782-8477. Hearing- and speech-impaired individuals with text telephones (TTY) may contact the commission at (512) 936-7136. The deadline for intervention in the proceeding is (30 days from the mailing or publication of notice, whichever occurs later, unless otherwise provided by the presiding officer). You must send a letter requesting intervention to the commission which is received by that date.

If a valid public hearing is requested, the Commission will forward the application to the State Office of Administrative Hearings (SOAH) for a hearing. If no settlement is reached and an evidentiary hearing is held, SOAH will submit a recommendation to the Commission for final decision. An evidentiary hearing is a legal proceeding similar to a civil trial in state district court.

A landowner with a tract of land at least 25 acres or more, that is partially or wholly located within the requested area, may file a written request with the Commission to be excluded from the requested area ("opt out") within (30) days from the date that notice was provided by the Utility. All opt out requests must include a large scale map and a metes and bounds description of the landowner's tract of land.

Persons who wish to request this option should file the required documents with the:

Public Utility Commission of Texas
Central Records
1701 N. Congress, P. O. Box 13326
Austin, TX 78711-3326

In addition, the landowner must also send a copy of the opt out request to the Utility. Staff may request additional information regarding your request.

Si desea información en español, puede llamar al 1-888-782-8477.

Notice to Neighboring Systems, Landowners, Customers and Cities
NOTICE OF APPLICATION TO AMEND A CERTIFICATE OF CONVENIENCE AND
NECESSITY TO PROVIDE WATER UTILITY SERVICE IN HARRISON COUNTY, TEXAS

To: CARLILE, STEVE
(Neighboring System, Landowner, Customer or City)
PO BOX 1806
(Address)
MARSHALL, TX 75671-1806
(City State Zip)

Date Notice Mailed: NOV 19, 2018

The City of Marshall has filed an application with the Public Utility Commission of Texas to amend its Certificate of Convenience and Necessity (CCN) No. 11064 for the provision of retail water utility service in Harrison County.

The requested area is located approximately 1 mile north, east, south and west of downtown Marshall, Texas, and is generally bounded on the north by Loop 390; on the east by 0.3 mile east from County Road 2218; on the south by 0.5 mile south of Interstate 20; and on the west by Cooks Road. The total requested area includes approximately 15,157 acres and 1,124 current customers. **See enclosed map showing the requested area.**

Persons who wish to intervene in the proceeding or comment upon action sought should contact the Public Utility Commission, P.O. Box 13326, Austin, Texas 78711-3326, or call the Public Utility Commission at (512) 936-7120 or (888) 782-8477. Hearing- and speech-impaired individuals with text telephones (TTY) may contact the commission at (512) 936-7136. The deadline for intervention in the proceeding is (30 days from the mailing or publication of notice, whichever occurs later, unless otherwise provided by the presiding officer). You must send a letter requesting intervention to the commission which is received by that date.

If a valid public hearing is requested, the Commission will forward the application to the State Office of Administrative Hearings (SOAH) for a hearing. If no settlement is reached and an evidentiary hearing is held, SOAH will submit a recommendation to the Commission for final decision. An evidentiary hearing is a legal proceeding similar to a civil trial in state district court.

A landowner with a tract of land at least 25 acres or more, that is partially or wholly located within the requested area, may file a written request with the Commission to be excluded from the requested area ("opt out") within (30) days from the date that notice was provided by the Utility. All opt out requests must include a large scale map and a metes and bounds description of the landowner's tract of land.

Persons who wish to request this option should file the required documents with the:

Public Utility Commission of Texas
Central Records
1701 N. Congress, P. O. Box 13326
Austin, TX 78711-3326

In addition, the landowner must also send a copy of the opt out request to the Utility. Staff may request additional information regarding your request.

Si desea información en español, puede llamar al 1-888-782-8477.

Notice to Neighboring Systems, Landowners, Customers and Cities
NOTICE OF APPLICATION TO AMEND A CERTIFICATE OF CONVENIENCE AND
NECESSITY TO PROVIDE WATER UTILITY SERVICE IN HARRISON COUNTY, TEXAS

To: COLEMAN, A TERRELL II & MARCIA
(Neighboring System, Landowner, Customer or City)
1325 KINGS RD.
(Address)
MARSHALL, TX 75672-4947
(City State Zip)

Date Notice Mailed: NOV 19, 2018

The City of Marshall has filed an application with the Public Utility Commission of Texas to amend its Certificate of Convenience and Necessity (CCN) No. 11064 for the provision of retail water utility service in Harrison County.

The requested area is located approximately 1 mile north, east, south and west of downtown Marshall, Texas, and is generally bounded on the north by Loop 390; on the east by 0.3 mile east from County Road 2218; on the south by 0.5 mile south of Interstate 20; and on the west by Cooks Road. The total requested area includes approximately 15,157 acres and 1,124 current customers. **See enclosed map showing the requested area.**

Persons who wish to intervene in the proceeding or comment upon action sought should contact the Public Utility Commission, P.O. Box 13326, Austin, Texas 78711-3326, or call the Public Utility Commission at (512) 936-7120 or (888) 782-8477. Hearing- and speech-impaired individuals with text telephones (TTY) may contact the commission at (512) 936-7136. The deadline for intervention in the proceeding is (30 days from the mailing or publication of notice, whichever occurs later, unless otherwise provided by the presiding officer). You must send a letter requesting intervention to the commission which is received by that date.

If a valid public hearing is requested, the Commission will forward the application to the State Office of Administrative Hearings (SOAH) for a hearing. If no settlement is reached and an evidentiary hearing is held, SOAH will submit a recommendation to the Commission for final decision. An evidentiary hearing is a legal proceeding similar to a civil trial in state district court.

A landowner with a tract of land at least 25 acres or more, that is partially or wholly located within the requested area, may file a written request with the Commission to be excluded from the requested area ("opt out") within (30) days from the date that notice was provided by the Utility. All opt out requests must include a large scale map and a metes and bounds description of the landowner's tract of land.

Persons who wish to request this option should file the required documents with the:
Public Utility Commission of Texas
Central Records
1701 N. Congress, P. O. Box 13326
Austin, TX 78711-3326

In addition, the landowner must also send a copy of the opt out request to the Utility. Staff may request additional information regarding your request.

Si desea información en español, puede llamar al 1-888-782-8477.

Notice to Neighboring Systems, Landowners, Customers and Cities
NOTICE OF APPLICATION TO AMEND A CERTIFICATE OF CONVENIENCE AND
NECESSITY TO PROVIDE WATER UTILITY SERVICE IN HARRISON COUNTY, TEXAS

To: CARTER, AUGUST GEOGRE III
(Neighboring System, Landowner, Customer or City)
1570 KINGS RD.
(Address)
MARSHALL, TX 75672-4941
(City State Zip)

Date Notice Mailed: NOV 19, 2018

The City of Marshall has filed an application with the Public Utility Commission of Texas to amend its Certificate of Convenience and Necessity (CCN) No. 11064 for the provision of retail water utility service in Harrison County.

The requested area is located approximately 1 mile north, east, south and west of downtown Marshall, Texas, and is generally bounded on the north by Loop 390; on the east by 0.3 mile east from County Road 2218; on the south by 0.5 mile south of Interstate 20; and on the west by Cooks Road. The total requested area includes approximately 15,157 acres and 1,124 current customers. **See enclosed map showing the requested area.**

Persons who wish to intervene in the proceeding or comment upon action sought should contact the Public Utility Commission, P.O. Box 13326, Austin, Texas 78711-3326, or call the Public Utility Commission at (512) 936-7120 or (888) 782-8477. Hearing- and speech-impaired individuals with text telephones (TTY) may contact the commission at (512) 936-7136. The deadline for intervention in the proceeding is (30 days from the mailing or publication of notice, whichever occurs later, unless otherwise provided by the presiding officer). You must send a letter requesting intervention to the commission which is received by that date.

If a valid public hearing is requested, the Commission will forward the application to the State Office of Administrative Hearings (SOAH) for a hearing. If no settlement is reached and an evidentiary hearing is held, SOAH will submit a recommendation to the Commission for final decision. An evidentiary hearing is a legal proceeding similar to a civil trial in state district court.

A landowner with a tract of land at least 25 acres or more, that is partially or wholly located within the requested area, may file a written request with the Commission to be excluded from the requested area ("opt out") within (30) days from the date that notice was provided by the Utility. All opt out requests must include a large scale map and a metes and bounds description of the landowner's tract of land.

Persons who wish to request this option should file the required documents with the:
Public Utility Commission of Texas
Central Records
1701 N. Congress, P. O. Box 13326
Austin, TX 78711-3326

In addition, the landowner must also send a copy of the opt out request to the Utility. Staff may request additional information regarding your request.

Si desea información en español, puede llamar al 1-888-782-8477.

Notice to Neighboring Systems, Landowners, Customers and Cities
NOTICE OF APPLICATION TO AMEND A CERTIFICATE OF CONVENIENCE AND
NECESSITY TO PROVIDE WATER UTILITY SERVICE IN HARRISON COUNTY, TEXAS

To: MCCLARAN, VIRGIL R ETAL
(Neighboring System, Landowner, Customer or City)
4819 ROSBOROUGH SPRINGS RD.
(Address)
MARSHALL, TX 75672-5135
(City State Zip)

Date Notice Mailed: NOV 19, 2018

The City of Marshall has filed an application with the Public Utility Commission of Texas to amend its Certificate of Convenience and Necessity (CCN) No. 11064 for the provision of retail water utility service in Harrison County.

The requested area is located approximately 1 mile north, east, south and west of downtown Marshall, Texas, and is generally bounded on the north by Loop 390; on the east by 0.3 mile east from County Road 2218; on the south by 0.5 mile south of Interstate 20; and on the west by Cooks Road. The total requested area includes approximately 15,157 acres and 1,124 current customers. **See enclosed map showing the requested area.**

Persons who wish to intervene in the proceeding or comment upon action sought should contact the Public Utility Commission, P.O. Box 13326, Austin, Texas 78711-3326, or call the Public Utility Commission at (512) 936-7120 or (888) 782-8477. Hearing- and speech-impaired individuals with text telephones (TTY) may contact the commission at (512) 936-7136. The deadline for intervention in the proceeding is (30 days from the mailing or publication of notice, whichever occurs later, unless otherwise provided by the presiding officer). You must send a letter requesting intervention to the commission which is received by that date.

If a valid public hearing is requested, the Commission will forward the application to the State Office of Administrative Hearings (SOAH) for a hearing. If no settlement is reached and an evidentiary hearing is held, SOAH will submit a recommendation to the Commission for final decision. An evidentiary hearing is a legal proceeding similar to a civil trial in state district court.

A landowner with a tract of land at least 25 acres or more, that is partially or wholly located within the requested area, may file a written request with the Commission to be excluded from the requested area ("opt out") within (30) days from the date that notice was provided by the Utility. All opt out requests must include a large scale map and a metes and bounds description of the landowner's tract of land.

Persons who wish to request this option should file the required documents with the:
Public Utility Commission of Texas
Central Records
1701 N. Congress, P. O. Box 13326
Austin, TX 78711-3326

In addition, the landowner must also send a copy of the opt out request to the Utility. Staff may request additional information regarding your request.

Si desea información en español, puede llamar al 1-888-782-8477.

Notice to Neighboring Systems, Landowners, Customers and Cities
NOTICE OF APPLICATION TO AMEND A CERTIFICATE OF CONVENIENCE AND
NECESSITY TO PROVIDE WATER UTILITY SERVICE IN HARRISON COUNTY, TEXAS

To: BURKE, BILLY R
(Neighboring System, Landowner, Customer or City)
PO BOX 777
(Address)
MARSHALL, TX 75671-0777
(City State Zip)

Date Notice Mailed: NOV 19, 2018

The City of Marshall has filed an application with the Public Utility Commission of Texas to amend its Certificate of Convenience and Necessity (CCN) No. 11064 for the provision of retail water utility service in Harrison County.

The requested area is located approximately 1 mile north, east, south and west of downtown Marshall, Texas, and is generally bounded on the north by Loop 390; on the east by 0.3 mile east from County Road 2218; on the south by 0.5 mile south of Interstate 20; and on the west by Cooks Road. The total requested area includes approximately 15,157 acres and 1,124 current customers. **See enclosed map showing the requested area.**

Persons who wish to intervene in the proceeding or comment upon action sought should contact the Public Utility Commission, P.O. Box 13326, Austin, Texas 78711-3326, or call the Public Utility Commission at (512) 936-7120 or (888) 782-8477. Hearing- and speech-impaired individuals with text telephones (TTY) may contact the commission at (512) 936-7136. The deadline for intervention in the proceeding is (30 days from the mailing or publication of notice, whichever occurs later, unless otherwise provided by the presiding officer). You must send a letter requesting intervention to the commission which is received by that date.

If a valid public hearing is requested, the Commission will forward the application to the State Office of Administrative Hearings (SOAH) for a hearing. If no settlement is reached and an evidentiary hearing is held, SOAH will submit a recommendation to the Commission for final decision. An evidentiary hearing is a legal proceeding similar to a civil trial in state district court.

A landowner with a tract of land at least 25 acres or more, that is partially or wholly located within the requested area, may file a written request with the Commission to be excluded from the requested area ("opt out") within (30) days from the date that notice was provided by the Utility. All opt out requests must include a large scale map and a metes and bounds description of the landowner's tract of land.

Persons who wish to request this option should file the required documents with the:

Public Utility Commission of Texas
Central Records
1701 N. Congress, P. O. Box 13326
Austin, TX 78711-3326

In addition, the landowner must also send a copy of the opt out request to the Utility. Staff may request additional information regarding your request.

Si desea información en español, puede llamar al 1-888-782-8477.

Notice to Neighboring Systems, Landowners, Customers and Cities
NOTICE OF APPLICATION TO AMEND A CERTIFICATE OF CONVENIENCE AND
NECESSITY TO PROVIDE WATER UTILITY SERVICE IN HARRISON COUNTY, TEXAS

To: ARNOLD, SHERRIE
(Neighboring System, Landowner, Customer or City)
PO BOX 535
(Address)
MARSHALL, TX 75671-0535
(City State Zip)

Date Notice Mailed: NOV 19, 2018

The City of Marshall has filed an application with the Public Utility Commission of Texas to amend its Certificate of Convenience and Necessity (CCN) No. 11064 for the provision of retail water utility service in Harrison County.

The requested area is located approximately 1 mile north, east, south and west of downtown Marshall, Texas, and is generally bounded on the north by Loop 390; on the east by 0.3 mile east from County Road 2218; on the south by 0.5 mile south of Interstate 20; and on the west by Cooks Road. The total requested area includes approximately 15,157 acres and 1,124 current customers. **See enclosed map showing the requested area.**

Persons who wish to intervene in the proceeding or comment upon action sought should contact the Public Utility Commission, P.O. Box 13326, Austin, Texas 78711-3326, or call the Public Utility Commission at (512) 936-7120 or (888) 782-8477. Hearing- and speech-impaired individuals with text telephones (TTY) may contact the commission at (512) 936-7136. The deadline for intervention in the proceeding is (30 days from the mailing or publication of notice, whichever occurs later, unless otherwise provided by the presiding officer). You must send a letter requesting intervention to the commission which is received by that date.

If a valid public hearing is requested, the Commission will forward the application to the State Office of Administrative Hearings (SOAH) for a hearing. If no settlement is reached and an evidentiary hearing is held, SOAH will submit a recommendation to the Commission for final decision. An evidentiary hearing is a legal proceeding similar to a civil trial in state district court.

A landowner with a tract of land at least 25 acres or more, that is partially or wholly located within the requested area, may file a written request with the Commission to be excluded from the requested area ("opt out") within (30) days from the date that notice was provided by the Utility. All opt out requests must include a large scale map and a metes and bounds description of the landowner's tract of land.

Persons who wish to request this option should file the required documents with the:
Public Utility Commission of Texas
Central Records
1701 N. Congress, P. O. Box 13326
Austin, TX 78711-3326

In addition, the landowner must also send a copy of the opt out request to the Utility. Staff may request additional information regarding your request.

Si desea información en español, puede llamar al 1-888-782-8477.

Notice to Neighboring Systems, Landowners, Customers and Cities
NOTICE OF APPLICATION TO AMEND A CERTIFICATE OF CONVENIENCE AND
NECESSITY TO PROVIDE WATER UTILITY SERVICE IN HARRISON COUNTY, TEXAS

To: HUDDLESTON, WILLIAM J & PATTY Date Notice Mailed: NOV 19, 2018
(Neighboring System, Landowner, Customer or City)
5414 ROSBOROUGH SPRINGS RD.
(Address)
MARSHALL, TX 75672-6210
(City State Zip)

The City of Marshall has filed an application with the Public Utility Commission of Texas to amend its Certificate of Convenience and Necessity (CCN) No. 11064 for the provision of retail water utility service in Harrison County.

The requested area is located approximately 1 mile north, east, south and west of downtown Marshall, Texas, and is generally bounded on the north by Loop 390; on the east by 0.3 mile east from County Road 2218; on the south by 0.5 mile south of Interstate 20; and on the west by Cooks Road. The total requested area includes approximately 15,157 acres and 1,124 current customers. **See enclosed map showing the requested area.**

Persons who wish to intervene in the proceeding or comment upon action sought should contact the Public Utility Commission, P.O. Box 13326, Austin, Texas 78711-3326, or call the Public Utility Commission at (512) 936-7120 or (888) 782-8477. Hearing- and speech-impaired individuals with text telephones (TTY) may contact the commission at (512) 936-7136. The deadline for intervention in the proceeding is (30 days from the mailing or publication of notice, whichever occurs later, unless otherwise provided by the presiding officer). You must send a letter requesting intervention to the commission which is received by that date.

If a valid public hearing is requested, the Commission will forward the application to the State Office of Administrative Hearings (SOAH) for a hearing. If no settlement is reached and an evidentiary hearing is held, SOAH will submit a recommendation to the Commission for final decision. An evidentiary hearing is a legal proceeding similar to a civil trial in state district court.

A landowner with a tract of land at least 25 acres or more, that is partially or wholly located within the requested area, may file a written request with the Commission to be excluded from the requested area ("opt out") within (30) days from the date that notice was provided by the Utility. All opt out requests must include a large scale map and a metes and bounds description of the landowner's tract of land.

Persons who wish to request this option should file the required documents with the:
Public Utility Commission of Texas
Central Records
1701 N. Congress, P. O. Box 13326
Austin, TX 78711-3326

In addition, the landowner must also send a copy of the opt out request to the Utility. Staff may request additional information regarding your request.

Si desea información en español, puede llamar al 1-888-782-8477.

Notice to Neighboring Systems, Landowners, Customers and Cities
NOTICE OF APPLICATION TO AMEND A CERTIFICATE OF CONVENIENCE AND
NECESSITY TO PROVIDE WATER UTILITY SERVICE IN HARRISON COUNTY, TEXAS

To: SOUTHWESTERN ELECTRIC POWER CO. Date Notice Mailed: NOV 19, 2018
(Neighboring System, Landowner, Customer or City)
2396 FM 3251
(Address)
HALLSVILLE, TX 75650-7733
(City State Zip)

The City of Marshall has filed an application with the Public Utility Commission of Texas to amend its Certificate of Convenience and Necessity (CCN) No. 11064 for the provision of retail water utility service in Harrison County.

The requested area is located approximately 1 mile north, east, south and west of downtown Marshall, Texas, and is generally bounded on the north by Loop 390; on the east by 0.3 mile east from County Road 2218; on the south by 0.5 mile south of Interstate 20; and on the west by Cooks Road. The total requested area includes approximately 15,157 acres and 1,124 current customers. **See enclosed map showing the requested area.**

Persons who wish to intervene in the proceeding or comment upon action sought should contact the Public Utility Commission, P.O. Box 13326, Austin, Texas 78711-3326, or call the Public Utility Commission at (512) 936-7120 or (888) 782-8477. Hearing- and speech-impaired individuals with text telephones (TTY) may contact the commission at (512) 936-7136. The deadline for intervention in the proceeding is (30 days from the mailing or publication of notice, whichever occurs later, unless otherwise provided by the presiding officer). You must send a letter requesting intervention to the commission which is received by that date.

If a valid public hearing is requested, the Commission will forward the application to the State Office of Administrative Hearings (SOAH) for a hearing. If no settlement is reached and an evidentiary hearing is held, SOAH will submit a recommendation to the Commission for final decision. An evidentiary hearing is a legal proceeding similar to a civil trial in state district court.

A landowner with a tract of land at least 25 acres or more, that is partially or wholly located within the requested area, may file a written request with the Commission to be excluded from the requested area ("opt out") within (30) days from the date that notice was provided by the Utility. All opt out requests must include a large scale map and a metes and bounds description of the landowner's tract of land.

Persons who wish to request this option should file the required documents with the:

Public Utility Commission of Texas
Central Records
1701 N. Congress, P. O. Box 13326
Austin, TX 78711-3326

In addition, the landowner must also send a copy of the opt out request to the Utility. Staff may request additional information regarding your request.

Si desea información en español, puede llamar al 1-888-782-8477.

Notice to Neighboring Systems, Landowners, Customers and Cities
NOTICE OF APPLICATION TO AMEND A CERTIFICATE OF CONVENIENCE AND
NECESSITY TO PROVIDE WATER UTILITY SERVICE IN HARRISON COUNTY, TEXAS

To: PIERCE, HENRY & WILLIAM
(Neighboring System, Landowner, Customer or City)
1279 ALICE CALLOWAY RD.
(Address)
MARSHALL, TX 75672-1509
(City State Zip)

Date Notice Mailed: NOV 19, 2018

The City of Marshall has filed an application with the Public Utility Commission of Texas to amend its Certificate of Convenience and Necessity (CCN) No. 11064 for the provision of retail water utility service in Harrison County.

The requested area is located approximately 1 mile north, east, south and west of downtown Marshall, Texas, and is generally bounded on the north by Loop 390; on the east by 0.3 mile east from County Road 2218; on the south by 0.5 mile south of Interstate 20; and on the west by Cooks Road. The total requested area includes approximately 15,157 acres and 1,124 current customers. **See enclosed map showing the requested area.**

Persons who wish to intervene in the proceeding or comment upon action sought should contact the Public Utility Commission, P.O. Box 13326, Austin, Texas 78711-3326, or call the Public Utility Commission at (512) 936-7120 or (888) 782-8477. Hearing- and speech-impaired individuals with text telephones (TTY) may contact the commission at (512) 936-7136. The deadline for intervention in the proceeding is (30 days from the mailing or publication of notice, whichever occurs later, unless otherwise provided by the presiding officer). You must send a letter requesting intervention to the commission which is received by that date.

If a valid public hearing is requested, the Commission will forward the application to the State Office of Administrative Hearings (SOAH) for a hearing. If no settlement is reached and an evidentiary hearing is held, SOAH will submit a recommendation to the Commission for final decision. An evidentiary hearing is a legal proceeding similar to a civil trial in state district court.

A landowner with a tract of land at least 25 acres or more, that is partially or wholly located within the requested area, may file a written request with the Commission to be excluded from the requested area ("opt out") within (30) days from the date that notice was provided by the Utility. All opt out requests must include a large scale map and a metes and bounds description of the landowner's tract of land.

Persons who wish to request this option should file the required documents with the:
Public Utility Commission of Texas
Central Records
1701 N. Congress, P. O. Box 13326
Austin, TX 78711-3326

In addition, the landowner must also send a copy of the opt out request to the Utility. Staff may request additional information regarding your request.

Si desea información en español, puede llamar al 1-888-782-8477.

Notice to Neighboring Systems, Landowners, Customers and Cities
NOTICE OF APPLICATION TO AMEND A CERTIFICATE OF CONVENIENCE AND
NECESSITY TO PROVIDE WATER UTILITY SERVICE IN HARRISON COUNTY, TEXAS

To: MITCHELL, LESTUS & GLORIA
(Neighboring System, Landowner, Customer or City)
PO BOX 2230
(Address)
MARSHALL, TX 75671-2230
(City State Zip)

Date Notice Mailed: NOV 19, 2018

The City of Marshall has filed an application with the Public Utility Commission of Texas to amend its Certificate of Convenience and Necessity (CCN) No. 11064 for the provision of retail water utility service in Harrison County.

The requested area is located approximately 1 mile north, east, south and west of downtown Marshall, Texas, and is generally bounded on the north by Loop 390; on the east by 0.3 mile east from County Road 2218; on the south by 0.5 mile south of Interstate 20; and on the west by Cooks Road. The total requested area includes approximately 15,157 acres and 1,124 current customers. **See enclosed map showing the requested area.**

Persons who wish to intervene in the proceeding or comment upon action sought should contact the Public Utility Commission, P.O. Box 13326, Austin, Texas 78711-3326, or call the Public Utility Commission at (512) 936-7120 or (888) 782-8477. Hearing- and speech-impaired individuals with text telephones (TTY) may contact the commission at (512) 936-7136. The deadline for intervention in the proceeding is (30 days from the mailing or publication of notice, whichever occurs later, unless otherwise provided by the presiding officer). You must send a letter requesting intervention to the commission which is received by that date.

If a valid public hearing is requested, the Commission will forward the application to the State Office of Administrative Hearings (SOAH) for a hearing. If no settlement is reached and an evidentiary hearing is held, SOAH will submit a recommendation to the Commission for final decision. An evidentiary hearing is a legal proceeding similar to a civil trial in state district court.

A landowner with a tract of land at least 25 acres or more, that is partially or wholly located within the requested area, may file a written request with the Commission to be excluded from the requested area ("opt out") within (30) days from the date that notice was provided by the Utility. All opt out requests must include a large scale map and a metes and bounds description of the landowner's tract of land.

Persons who wish to request this option should file the required documents with the:
Public Utility Commission of Texas
Central Records
1701 N. Congress, P. O. Box 13326
Austin, TX 78711-3326

In addition, the landowner must also send a copy of the opt out request to the Utility. Staff may request additional information regarding your request.

Si desea información en español, puede llamar al 1-888-782-8477.

Notice to Neighboring Systems, Landowners, Customers and Cities
NOTICE OF APPLICATION TO AMEND A CERTIFICATE OF CONVENIENCE AND
NECESSITY TO PROVIDE WATER UTILITY SERVICE IN HARRISON COUNTY, TEXAS

To: CARLILE, STEVE 2000 TRUST
(Neighboring System, Landowner, Customer or City)
PO BOX 1806
(Address)
MARSHALL, TX 75671-1806
(City State Zip)

Date Notice Mailed: NOV 19, 2018

The City of Marshall has filed an application with the Public Utility Commission of Texas to amend its Certificate of Convenience and Necessity (CCN) No. 11064 for the provision of retail water utility service in Harrison County.

The requested area is located approximately 1 mile north, east, south and west of downtown Marshall, Texas, and is generally bounded on the north by Loop 390; on the east by 0.3 mile east from County Road 2218; on the south by 0.5 mile south of Interstate 20; and on the west by Cooks Road. The total requested area includes approximately 15,157 acres and 1,124 current customers. **See enclosed map showing the requested area.**

Persons who wish to intervene in the proceeding or comment upon action sought should contact the Public Utility Commission, P.O. Box 13326, Austin, Texas 78711-3326, or call the Public Utility Commission at (512) 936-7120 or (888) 782-8477. Hearing- and speech-impaired individuals with text telephones (TTY) may contact the commission at (512) 936-7136. The deadline for intervention in the proceeding is (30 days from the mailing or publication of notice, whichever occurs later, unless otherwise provided by the presiding officer). You must send a letter requesting intervention to the commission which is received by that date.

If a valid public hearing is requested, the Commission will forward the application to the State Office of Administrative Hearings (SOAH) for a hearing. If no settlement is reached and an evidentiary hearing is held, SOAH will submit a recommendation to the Commission for final decision. An evidentiary hearing is a legal proceeding similar to a civil trial in state district court.

A landowner with a tract of land at least 25 acres or more, that is partially or wholly located within the requested area, may file a written request with the Commission to be excluded from the requested area ("opt out") within (30) days from the date that notice was provided by the Utility. All opt out requests must include a large scale map and a metes and bounds description of the landowner's tract of land.

Persons who wish to request this option should file the required documents with the:

Public Utility Commission of Texas
Central Records
1701 N. Congress, P. O. Box 13326
Austin, TX 78711-3326

In addition, the landowner must also send a copy of the opt out request to the Utility. Staff may request additional information regarding your request.

Si desea información en español, puede llamar al 1-888-782-8477.

Notice to Neighboring Systems, Landowners, Customers and Cities
NOTICE OF APPLICATION TO AMEND A CERTIFICATE OF CONVENIENCE AND
NECESSITY TO PROVIDE WATER UTILITY SERVICE IN HARRISON COUNTY, TEXAS

To: LONGACRE, JAMES G & MARIANNE
(Neighboring System, Landowner, Customer or City)
904 ALPINE DR.
(Address)
MARSHALL, TX 75672-7840
(City State Zip)

Date Notice Mailed: NOV 19, 2018

The City of Marshall has filed an application with the Public Utility Commission of Texas to amend its Certificate of Convenience and Necessity (CCN) No. 11064 for the provision of retail water utility service in Harrison County.

The requested area is located approximately 1 mile north, east, south and west of downtown Marshall, Texas, and is generally bounded on the north by Loop 390; on the east by 0.3 mile east from County Road 2218; on the south by 0.5 mile south of Interstate 20; and on the west by Cooks Road. The total requested area includes approximately 15,157 acres and 1,124 current customers. **See enclosed map showing the requested area.**

Persons who wish to intervene in the proceeding or comment upon action sought should contact the Public Utility Commission, P.O. Box 13326, Austin, Texas 78711-3326, or call the Public Utility Commission at (512) 936-7120 or (888) 782-8477. Hearing- and speech-impaired individuals with text telephones (TTY) may contact the commission at (512) 936-7136. The deadline for intervention in the proceeding is (30 days from the mailing or publication of notice, whichever occurs later, unless otherwise provided by the presiding officer). You must send a letter requesting intervention to the commission which is received by that date.

If a valid public hearing is requested, the Commission will forward the application to the State Office of Administrative Hearings (SOAH) for a hearing. If no settlement is reached and an evidentiary hearing is held, SOAH will submit a recommendation to the Commission for final decision. An evidentiary hearing is a legal proceeding similar to a civil trial in state district court.

A landowner with a tract of land at least 25 acres or more, that is partially or wholly located within the requested area, may file a written request with the Commission to be excluded from the requested area ("opt out") within (30) days from the date that notice was provided by the Utility. All opt out requests must include a large scale map and a metes and bounds description of the landowner's tract of land.

Persons who wish to request this option should file the required documents with the:

Public Utility Commission of Texas
Central Records
1701 N. Congress, P. O. Box 13326
Austin, TX 78711-3326

In addition, the landowner must also send a copy of the opt out request to the Utility. Staff may request additional information regarding your request.

Si desea información en español, puede llamar al 1-888-782-8477.

Notice to Neighboring Systems, Landowners, Customers and Cities
NOTICE OF APPLICATION TO AMEND A CERTIFICATE OF CONVENIENCE AND
NECESSITY TO PROVIDE WATER UTILITY SERVICE IN HARRISON COUNTY, TEXAS

To: PARTAIN, NANCY BETH
(Neighboring System, Landowner, Customer or City)
4730 ROSBOROUGH SPRINGS RD.
(Address)
MARSHALL, TX 75672-5171
(City State Zip)

Date Notice Mailed: NOV 19, 2018

The City of Marshall has filed an application with the Public Utility Commission of Texas to amend its Certificate of Convenience and Necessity (CCN) No. 11064 for the provision of retail water utility service in Harrison County.

The requested area is located approximately 1 mile north, east, south and west of downtown Marshall, Texas, and is generally bounded on the north by Loop 390; on the east by 0.3 mile east from County Road 2218; on the south by 0.5 mile south of Interstate 20; and on the west by Cooks Road. The total requested area includes approximately 15,157 acres and 1,124 current customers. **See enclosed map showing the requested area.**

Persons who wish to intervene in the proceeding or comment upon action sought should contact the Public Utility Commission, P.O. Box 13326, Austin, Texas 78711-3326, or call the Public Utility Commission at (512) 936-7120 or (888) 782-8477. Hearing- and speech-impaired individuals with text telephones (TTY) may contact the commission at (512) 936-7136. The deadline for intervention in the proceeding is (30 days from the mailing or publication of notice, whichever occurs later, unless otherwise provided by the presiding officer). You must send a letter requesting intervention to the commission which is received by that date.

If a valid public hearing is requested, the Commission will forward the application to the State Office of Administrative Hearings (SOAH) for a hearing. If no settlement is reached and an evidentiary hearing is held, SOAH will submit a recommendation to the Commission for final decision. An evidentiary hearing is a legal proceeding similar to a civil trial in state district court.

A landowner with a tract of land at least 25 acres or more, that is partially or wholly located within the requested area, may file a written request with the Commission to be excluded from the requested area ("opt out") within (30) days from the date that notice was provided by the Utility. All opt out requests must include a large scale map and a metes and bounds description of the landowner's tract of land.

Persons who wish to request this option should file the required documents with the:
Public Utility Commission of Texas
Central Records
1701 N. Congress, P. O. Box 13326
Austin, TX 78711-3326

In addition, the landowner must also send a copy of the opt out request to the Utility. Staff may request additional information regarding your request.

Si desea información en español, puede llamar al 1-888-782-8477.

Notice to Neighboring Systems, Landowners, Customers and Cities
NOTICE OF APPLICATION TO AMEND A CERTIFICATE OF CONVENIENCE AND
NECESSITY TO PROVIDE WATER UTILITY SERVICE IN HARRISON COUNTY, TEXAS

To: GLORY STAR LAND & TIMBER LLC
(Neighboring System, Landowner, Customer or City)
PO BOX 2069
(Address)
MARSHALL, TX 75671-2069
(City State Zip)

Date Notice Mailed: NOV 19, 2018

The City of Marshall has filed an application with the Public Utility Commission of Texas to amend its Certificate of Convenience and Necessity (CCN) No. 11064 for the provision of retail water utility service in Harrison County.

The requested area is located approximately 1 mile north, east, south and west of downtown Marshall, Texas, and is generally bounded on the north by Loop 390; on the east by 0.3 mile east from County Road 2218; on the south by 0.5 mile south of Interstate 20; and on the west by Cooks Road. The total requested area includes approximately 15,157 acres and 1,124 current customers. **See enclosed map showing the requested area.**

Persons who wish to intervene in the proceeding or comment upon action sought should contact the Public Utility Commission, P.O. Box 13326, Austin, Texas 78711-3326, or call the Public Utility Commission at (512) 936-7120 or (888) 782-8477. Hearing- and speech-impaired individuals with text telephones (TTY) may contact the commission at (512) 936-7136. The deadline for intervention in the proceeding is (30 days from the mailing or publication of notice, whichever occurs later, unless otherwise provided by the presiding officer). You must send a letter requesting intervention to the commission which is received by that date.

If a valid public hearing is requested, the Commission will forward the application to the State Office of Administrative Hearings (SOAH) for a hearing. If no settlement is reached and an evidentiary hearing is held, SOAH will submit a recommendation to the Commission for final decision. An evidentiary hearing is a legal proceeding similar to a civil trial in state district court.

A landowner with a tract of land at least 25 acres or more, that is partially or wholly located within the requested area, may file a written request with the Commission to be excluded from the requested area ("opt out") within (30) days from the date that notice was provided by the Utility. All opt out requests must include a large scale map and a metes and bounds description of the landowner's tract of land.

Persons who wish to request this option should file the required documents with the:

Public Utility Commission of Texas
Central Records
1701 N. Congress, P. O. Box 13326
Austin, TX 78711-3326

In addition, the landowner must also send a copy of the opt out request to the Utility. Staff may request additional information regarding your request.

Si desea información en español, puede llamar al 1-888-782-8477.

Notice to Neighboring Systems, Landowners, Customers and Cities
NOTICE OF APPLICATION TO AMEND A CERTIFICATE OF CONVENIENCE AND
NECESSITY TO PROVIDE WATER UTILITY SERVICE IN HARRISON COUNTY, TEXAS

To: OAKWOOD EST. OF MARSHALL/CLAY CARLILE Date Notice Mailed: NOV 19, 2018
(Neighboring System, Landowner, Customer or City)
PO BOX 1686
(Address)
MARSHALL, TX 75671-1686
(City State Zip)

The City of Marshall has filed an application with the Public Utility Commission of Texas to amend its Certificate of Convenience and Necessity (CCN) No. 11064 for the provision of retail water utility service in Harrison County.

The requested area is located approximately 1 mile north, east, south and west of downtown Marshall, Texas, and is generally bounded on the north by Loop 390; on the east by 0.3 mile east from County Road 2218; on the south by 0.5 mile south of Interstate 20; and on the west by Cooks Road. The total requested area includes approximately 15,157 acres and 1,124 current customers. **See enclosed map showing the requested area.**

Persons who wish to intervene in the proceeding or comment upon action sought should contact the Public Utility Commission, P.O. Box 13326, Austin, Texas 78711-3326, or call the Public Utility Commission at (512) 936-7120 or (888) 782-8477. Hearing- and speech-impaired individuals with text telephones (TTY) may contact the commission at (512) 936-7136. The deadline for intervention in the proceeding is (30 days from the mailing or publication of notice, whichever occurs later, unless otherwise provided by the presiding officer). You must send a letter requesting intervention to the commission which is received by that date.

If a valid public hearing is requested, the Commission will forward the application to the State Office of Administrative Hearings (SOAH) for a hearing. If no settlement is reached and an evidentiary hearing is held, SOAH will submit a recommendation to the Commission for final decision. An evidentiary hearing is a legal proceeding similar to a civil trial in state district court.

A landowner with a tract of land at least 25 acres or more, that is partially or wholly located within the requested area, may file a written request with the Commission to be excluded from the requested area ("opt out") within (30) days from the date that notice was provided by the Utility. All opt out requests must include a large scale map and a metes and bounds description of the landowner's tract of land.

Persons who wish to request this option should file the required documents with the:
Public Utility Commission of Texas
Central Records
1701 N. Congress, P. O. Box 13326
Austin, TX 78711-3326

In addition, the landowner must also send a copy of the opt out request to the Utility. Staff may request additional information regarding your request.

Si desea información en español, puede llamar al 1-888-782-8477.

Notice to Neighboring Systems, Landowners, Customers and Cities
NOTICE OF APPLICATION TO AMEND A CERTIFICATE OF CONVENIENCE AND
NECESSITY TO PROVIDE WATER UTILITY SERVICE IN HARRISON COUNTY, TEXAS

To: MARTIN, WILLIAM L
(Neighboring System, Landowner, Customer or City)
7717 CRESWELL RD. LOT 17NE
(Address)
SHREVEPORT, LA 71106-6000
(City State Zip)

Date Notice Mailed: NOV 19 2018

The City of Marshall has filed an application with the Public Utility Commission of Texas to amend its Certificate of Convenience and Necessity (CCN) No. 11064 for the provision of retail water utility service in Harrison County.

The requested area is located approximately 1 mile north, east, south and west of downtown Marshall, Texas, and is generally bounded on the north by Loop 390; on the east by 0.3 mile east from County Road 2218; on the south by 0.5 mile south of Interstate 20; and on the west by Cooks Road. The total requested area includes approximately 15,157 acres and 1,124 current customers. **See enclosed map showing the requested area.**

Persons who wish to intervene in the proceeding or comment upon action sought should contact the Public Utility Commission, P.O. Box 13326, Austin, Texas 78711-3326, or call the Public Utility Commission at (512) 936-7120 or (888) 782-8477. Hearing- and speech-impaired individuals with text telephones (TTY) may contact the commission at (512) 936-7136. The deadline for intervention in the proceeding is (30 days from the mailing or publication of notice, whichever occurs later, unless otherwise provided by the presiding officer). You must send a letter requesting intervention to the commission which is received by that date.

If a valid public hearing is requested, the Commission will forward the application to the State Office of Administrative Hearings (SOAH) for a hearing. If no settlement is reached and an evidentiary hearing is held, SOAH will submit a recommendation to the Commission for final decision. An evidentiary hearing is a legal proceeding similar to a civil trial in state district court.

A landowner with a tract of land at least 25 acres or more, that is partially or wholly located within the requested area, may file a written request with the Commission to be excluded from the requested area ("opt out") within (30) days from the date that notice was provided by the Utility. All opt out requests must include a large scale map and a metes and bounds description of the landowner's tract of land.

Persons who wish to request this option should file the required documents with the:
Public Utility Commission of Texas
Central Records
1701 N. Congress, P. O. Box 13326
Austin, TX 78711-3326

In addition, the landowner must also send a copy of the opt out request to the Utility. Staff may request additional information regarding your request.

Si desea información en español, puede llamar al 1-888-782-8477.

Notice to Neighboring Systems, Landowners, Customers and Cities
NOTICE OF APPLICATION TO AMEND A CERTIFICATE OF CONVENIENCE AND
NECESSITY TO PROVIDE WATER UTILITY SERVICE IN HARRISON COUNTY, TEXAS

To: TATE, BOBBIE RUTH ETAL
(Neighboring System, Landowner, Customer or City)
10 SHADY ROCK CT.
(Address)
ROUND ROCK, TX 78665-9778
(City State Zip)

Date Notice Mailed: NOV 19 2018

The City of Marshall has filed an application with the Public Utility Commission of Texas to amend its Certificate of Convenience and Necessity (CCN) No. 11064 for the provision of retail water utility service in Harrison County.

The requested area is located approximately 1 mile north, east, south and west of downtown Marshall, Texas, and is generally bounded on the north by Loop 390; on the east by 0.3 mile east from County Road 2218; on the south by 0.5 mile south of Interstate 20; and on the west by Cooks Road. The total requested area includes approximately 15,157 acres and 1,124 current customers. **See enclosed map showing the requested area.**

Persons who wish to intervene in the proceeding or comment upon action sought should contact the Public Utility Commission, P.O. Box 13326, Austin, Texas 78711-3326, or call the Public Utility Commission at (512) 936-7120 or (888) 782-8477. Hearing- and speech-impaired individuals with text telephones (TTY) may contact the commission at (512) 936-7136. The deadline for intervention in the proceeding is (30 days from the mailing or publication of notice, whichever occurs later, unless otherwise provided by the presiding officer). You must send a letter requesting intervention to the commission which is received by that date.

If a valid public hearing is requested, the Commission will forward the application to the State Office of Administrative Hearings (SOAH) for a hearing. If no settlement is reached and an evidentiary hearing is held, SOAH will submit a recommendation to the Commission for final decision. An evidentiary hearing is a legal proceeding similar to a civil trial in state district court.

A landowner with a tract of land at least 25 acres or more, that is partially or wholly located within the requested area, may file a written request with the Commission to be excluded from the requested area ("opt out") within (30) days from the date that notice was provided by the Utility. All opt out requests must include a large scale map and a metes and bounds description of the landowner's tract of land.

Persons who wish to request this option should file the required documents with the:
Public Utility Commission of Texas
Central Records
1701 N. Congress, P. O. Box 13326
Austin, TX 78711-3326

In addition, the landowner must also send a copy of the opt out request to the Utility. Staff may request additional information regarding your request.

Si desea información en español, puede llamar al 1-888-782-8477.

Notice to Neighboring Systems, Landowners, Customers and Cities
NOTICE OF APPLICATION TO AMEND A CERTIFICATE OF CONVENIENCE AND
NECESSITY TO PROVIDE WATER UTILITY SERVICE IN HARRISON COUNTY, TEXAS

To: COX, NEIL A
(Neighboring System, Landowner, Customer or City)
817 CANNAN DR.
(Address)
ANGLETON, TX 77515-3305
(City State Zip)

Date Notice Mailed: NOV 19, 2018

The City of Marshall has filed an application with the Public Utility Commission of Texas to amend its Certificate of Convenience and Necessity (CCN) No. 11064 for the provision of retail water utility service in Harrison County.

The requested area is located approximately 1 mile north, east, south and west of downtown Marshall, Texas, and is generally bounded on the north by Loop 390; on the east by 0.3 mile east from County Road 2218; on the south by 0.5 mile south of Interstate 20; and on the west by Cooks Road. The total requested area includes approximately 15,157 acres and 1,124 current customers. **See enclosed map showing the requested area.**

Persons who wish to intervene in the proceeding or comment upon action sought should contact the Public Utility Commission, P.O. Box 13326, Austin, Texas 78711-3326, or call the Public Utility Commission at (512) 936-7120 or (888) 782-8477. Hearing- and speech-impaired individuals with text telephones (TTY) may contact the commission at (512) 936-7136. The deadline for intervention in the proceeding is (30 days from the mailing or publication of notice, whichever occurs later, unless otherwise provided by the presiding officer). You must send a letter requesting intervention to the commission which is received by that date.

If a valid public hearing is requested, the Commission will forward the application to the State Office of Administrative Hearings (SOAH) for a hearing. If no settlement is reached and an evidentiary hearing is held, SOAH will submit a recommendation to the Commission for final decision. An evidentiary hearing is a legal proceeding similar to a civil trial in state district court.

A landowner with a tract of land at least 25 acres or more, that is partially or wholly located within the requested area, may file a written request with the Commission to be excluded from the requested area ("opt out") within (30) days from the date that notice was provided by the Utility. All opt out requests must include a large scale map and a metes and bounds description of the landowner's tract of land.

Persons who wish to request this option should file the required documents with the:
Public Utility Commission of Texas
Central Records
1701 N. Congress, P. O. Box 13326
Austin, TX 78711-3326

In addition, the landowner must also send a copy of the opt out request to the Utility. Staff may request additional information regarding your request.

Si desea información en español, puede llamar al 1-888-782-8477.

Notice to Neighboring Systems, Landowners, Customers and Cities
NOTICE OF APPLICATION TO AMEND A CERTIFICATE OF CONVENIENCE AND
NECESSITY TO PROVIDE WATER UTILITY SERVICE IN HARRISON COUNTY, TEXAS

To: BLACK, ROSEMARY
(Neighboring System, Landowner, Customer or City)
104 YORKTOWN DR.
(Address)
TULLAHOMA, TN 37388-8600
(City State Zip)

Date Notice Mailed: NOV 19, 2018

The City of Marshall has filed an application with the Public Utility Commission of Texas to amend its Certificate of Convenience and Necessity (CCN) No. 11064 for the provision of retail water utility service in Harrison County.

The requested area is located approximately 1 mile north, east, south and west of downtown Marshall, Texas, and is generally bounded on the north by Loop 390; on the east by 0.3 mile east from County Road 2218; on the south by 0.5 mile south of Interstate 20; and on the west by Cooks Road. The total requested area includes approximately 15,157 acres and 1,124 current customers. **See enclosed map showing the requested area.**

Persons who wish to intervene in the proceeding or comment upon action sought should contact the Public Utility Commission, P.O. Box 13326, Austin, Texas 78711-3326, or call the Public Utility Commission at (512) 936-7120 or (888) 782-8477. Hearing- and speech-impaired individuals with text telephones (TTY) may contact the commission at (512) 936-7136. The deadline for intervention in the proceeding is (30 days from the mailing or publication of notice, whichever occurs later, unless otherwise provided by the presiding officer). You must send a letter requesting intervention to the commission which is received by that date.

If a valid public hearing is requested, the Commission will forward the application to the State Office of Administrative Hearings (SOAH) for a hearing. If no settlement is reached and an evidentiary hearing is held, SOAH will submit a recommendation to the Commission for final decision. An evidentiary hearing is a legal proceeding similar to a civil trial in state district court.

A landowner with a tract of land at least 25 acres or more, that is partially or wholly located within the requested area, may file a written request with the Commission to be excluded from the requested area ("opt out") within (30) days from the date that notice was provided by the Utility. All opt out requests must include a large scale map and a metes and bounds description of the landowner's tract of land.

Persons who wish to request this option should file the required documents with the:

Public Utility Commission of Texas
Central Records
1701 N. Congress, P. O. Box 13326
Austin, TX 78711-3326

In addition, the landowner must also send a copy of the opt out request to the Utility. Staff may request additional information regarding your request.

Si desea información en español, puede llamar al 1-888-782-8477.

Notice to Neighboring Systems, Landowners, Customers and Cities
NOTICE OF APPLICATION TO AMEND A CERTIFICATE OF CONVENIENCE AND
NECESSITY TO PROVIDE WATER UTILITY SERVICE IN HARRISON COUNTY, TEXAS

To: HOWARD, ELIZABETH D
(Neighboring System, Landowner, Customer or City)
2620 QUAIL RDG.
(Address)
IRVING, TX 75060-5542
(City State Zip)

Date Notice Mailed: NOV 19, 2018

The City of Marshall has filed an application with the Public Utility Commission of Texas to amend its Certificate of Convenience and Necessity (CCN) No. 11064 for the provision of retail water utility service in Harrison County.

The requested area is located approximately 1 mile north, east, south and west of downtown Marshall, Texas, and is generally bounded on the north by Loop 390; on the east by 0.3 mile east from County Road 2218; on the south by 0.5 mile south of Interstate 20; and on the west by Cooks Road. The total requested area includes approximately 15,157 acres and 1,124 current customers. **See enclosed map showing the requested area.**

Persons who wish to intervene in the proceeding or comment upon action sought should contact the Public Utility Commission, P.O. Box 13326, Austin, Texas 78711-3326, or call the Public Utility Commission at (512) 936-7120 or (888) 782-8477. Hearing- and speech-impaired individuals with text telephones (TTY) may contact the commission at (512) 936-7136. The deadline for intervention in the proceeding is (30 days from the mailing or publication of notice, whichever occurs later, unless otherwise provided by the presiding officer). You must send a letter requesting intervention to the commission which is received by that date.

If a valid public hearing is requested, the Commission will forward the application to the State Office of Administrative Hearings (SOAH) for a hearing. If no settlement is reached and an evidentiary hearing is held, SOAH will submit a recommendation to the Commission for final decision. An evidentiary hearing is a legal proceeding similar to a civil trial in state district court.

A landowner with a tract of land at least 25 acres or more, that is partially or wholly located within the requested area, may file a written request with the Commission to be excluded from the requested area ("opt out") within (30) days from the date that notice was provided by the Utility. All opt out requests must include a large scale map and a metes and bounds description of the landowner's tract of land.

Persons who wish to request this option should file the required documents with the:
Public Utility Commission of Texas
Central Records
1701 N. Congress, P. O. Box 13326
Austin, TX 78711-3326

In addition, the landowner must also send a copy of the opt out request to the Utility. Staff may request additional information regarding your request.

Si desea información en español, puede llamar al 1-888-782-8477.

Notice to Neighboring Systems, Landowners, Customers and Cities
NOTICE OF APPLICATION TO AMEND A CERTIFICATE OF CONVENIENCE AND
NECESSITY TO PROVIDE WATER UTILITY SERVICE IN HARRISON COUNTY, TEXAS

To: WHITE FAMILY TRUST
(Neighboring System, Landowner, Customer or City)
400 EASTMOOR DR.
(Address)
MARSHALL, TX 75672-4610
(City State Zip)

Date Notice Mailed: NOV 19, 2018

The City of Marshall has filed an application with the Public Utility Commission of Texas to amend its Certificate of Convenience and Necessity (CCN) No. 11064 for the provision of retail water utility service in Harrison County.

The requested area is located approximately 1 mile north, east, south and west of downtown Marshall, Texas, and is generally bounded on the north by Loop 390; on the east by 0.3 mile east from County Road 2218; on the south by 0.5 mile south of Interstate 20; and on the west by Cooks Road. The total requested area includes approximately 15,157 acres and 1,124 current customers. **See enclosed map showing the requested area.**

Persons who wish to intervene in the proceeding or comment upon action sought should contact the Public Utility Commission, P.O. Box 13326, Austin, Texas 78711-3326, or call the Public Utility Commission at (512) 936-7120 or (888) 782-8477. Hearing- and speech-impaired individuals with text telephones (TTY) may contact the commission at (512) 936-7136. The deadline for intervention in the proceeding is (30 days from the mailing or publication of notice, whichever occurs later, unless otherwise provided by the presiding officer). You must send a letter requesting intervention to the commission which is received by that date.

If a valid public hearing is requested, the Commission will forward the application to the State Office of Administrative Hearings (SOAH) for a hearing. If no settlement is reached and an evidentiary hearing is held, SOAH will submit a recommendation to the Commission for final decision. An evidentiary hearing is a legal proceeding similar to a civil trial in state district court.

A landowner with a tract of land at least 25 acres or more, that is partially or wholly located within the requested area, may file a written request with the Commission to be excluded from the requested area ("opt out") within (30) days from the date that notice was provided by the Utility. All opt out requests must include a large scale map and a metes and bounds description of the landowner's tract of land.

Persons who wish to request this option should file the required documents with the:

Public Utility Commission of Texas
Central Records
1701 N. Congress, P. O. Box 13326
Austin, TX 78711-3326

In addition, the landowner must also send a copy of the opt out request to the Utility. Staff may request additional information regarding your request.

Si desea información en español, puede llamar al 1-888-782-8477.

Notice to Neighboring Systems, Landowners, Customers and Cities
NOTICE OF APPLICATION TO AMEND A CERTIFICATE OF CONVENIENCE AND
NECESSITY TO PROVIDE WATER UTILITY SERVICE IN HARRISON COUNTY, TEXAS

To: WEIR, CECIL G, DONNIE, & PHYLLIS
(Neighboring System, Landowner, Customer or City)
2851 BIRMINGHAM RD.
(Address)
MARSHALL, TX 75672-6046
(City State Zip)

Date Notice Mailed: NOV 19, 2018

The City of Marshall has filed an application with the Public Utility Commission of Texas to amend its Certificate of Convenience and Necessity (CCN) No. 11064 for the provision of retail water utility service in Harrison County.

The requested area is located approximately 1 mile north, east, south and west of downtown Marshall, Texas, and is generally bounded on the north by Loop 390; on the east by 0.3 mile east from County Road 2218; on the south by 0.5 mile south of Interstate 20; and on the west by Cooks Road. The total requested area includes approximately 15,157 acres and 1,124 current customers. **See enclosed map showing the requested area.**

Persons who wish to intervene in the proceeding or comment upon action sought should contact the Public Utility Commission, P.O. Box 13326, Austin, Texas 78711-3326, or call the Public Utility Commission at (512) 936-7120 or (888) 782-8477. Hearing- and speech-impaired individuals with text telephones (TTY) may contact the commission at (512) 936-7136. The deadline for intervention in the proceeding is (30 days from the mailing or publication of notice, whichever occurs later, unless otherwise provided by the presiding officer). You must send a letter requesting intervention to the commission which is received by that date.

If a valid public hearing is requested, the Commission will forward the application to the State Office of Administrative Hearings (SOAH) for a hearing. If no settlement is reached and an evidentiary hearing is held, SOAH will submit a recommendation to the Commission for final decision. An evidentiary hearing is a legal proceeding similar to a civil trial in state district court.

A landowner with a tract of land at least 25 acres or more, that is partially or wholly located within the requested area, may file a written request with the Commission to be excluded from the requested area ("opt out") within (30) days from the date that notice was provided by the Utility. All opt out requests must include a large scale map and a metes and bounds description of the landowner's tract of land.

Persons who wish to request this option should file the required documents with the:
Public Utility Commission of Texas
Central Records
1701 N. Congress, P. O. Box 13326
Austin, TX 78711-3326

In addition, the landowner must also send a copy of the opt out request to the Utility. Staff may request additional information regarding your request.

Si desea información en español, puede llamar al 1-888-782-8477.

Notice to Neighboring Systems, Landowners, Customers and Cities
NOTICE OF APPLICATION TO AMEND A CERTIFICATE OF CONVENIENCE AND
NECESSITY TO PROVIDE WATER UTILITY SERVICE IN HARRISON COUNTY, TEXAS

To: WEIR, JAMES A
(Neighboring System, Landowner, Customer or City)
2645 BIRMINGHAM RD.
(Address)
MARSHALL, TX 75672-6044
(City State Zip)

Date Notice Mailed: NOV 19 2018

The City of Marshall has filed an application with the Public Utility Commission of Texas to amend its Certificate of Convenience and Necessity (CCN) No. 11064 for the provision of retail water utility service in Harrison County.

The requested area is located approximately 1 mile north, east, south and west of downtown Marshall, Texas, and is generally bounded on the north by Loop 390; on the east by 0.3 mile east from County Road 2218; on the south by 0.5 mile south of Interstate 20; and on the west by Cooks Road. The total requested area includes approximately 15,157 acres and 1,124 current customers. **See enclosed map showing the requested area.**

Persons who wish to intervene in the proceeding or comment upon action sought should contact the Public Utility Commission, P.O. Box 13326, Austin, Texas 78711-3326, or call the Public Utility Commission at (512) 936-7120 or (888) 782-8477. Hearing- and speech-impaired individuals with text telephones (TTY) may contact the commission at (512) 936-7136. The deadline for intervention in the proceeding is (30 days from the mailing or publication of notice, whichever occurs later, unless otherwise provided by the presiding officer). You must send a letter requesting intervention to the commission which is received by that date.

If a valid public hearing is requested, the Commission will forward the application to the State Office of Administrative Hearings (SOAH) for a hearing. If no settlement is reached and an evidentiary hearing is held, SOAH will submit a recommendation to the Commission for final decision. An evidentiary hearing is a legal proceeding similar to a civil trial in state district court.

A landowner with a tract of land at least 25 acres or more, that is partially or wholly located within the requested area, may file a written request with the Commission to be excluded from the requested area ("opt out") within (30) days from the date that notice was provided by the Utility. All opt out requests must include a large scale map and a metes and bounds description of the landowner's tract of land.

Persons who wish to request this option should file the required documents with the:
Public Utility Commission of Texas
Central Records
1701 N. Congress, P. O. Box 13326
Austin, TX 78711-3326

In addition, the landowner must also send a copy of the opt out request to the Utility. Staff may request additional information regarding your request.

Si desea información en español, puede llamar al 1-888-782-8477.

Notice to Neighboring Systems, Landowners, Customers and Cities
NOTICE OF APPLICATION TO AMEND A CERTIFICATE OF CONVENIENCE AND
NECESSITY TO PROVIDE WATER UTILITY SERVICE IN HARRISON COUNTY, TEXAS

To: STRONG, HILLARD
(Neighboring System, Landowner, Customer or City)
2373 BIRMINGHAM RD.
(Address)
MARSHALL, TX 75672-6052
(City State Zip)

Date Notice Mailed: NOV 19, 2018

The City of Marshall has filed an application with the Public Utility Commission of Texas to amend its Certificate of Convenience and Necessity (CCN) No. 11064 for the provision of retail water utility service in Harrison County.

The requested area is located approximately 1 mile north, east, south and west of downtown Marshall, Texas, and is generally bounded on the north by Loop 390; on the east by 0.3 mile east from County Road 2218; on the south by 0.5 mile south of Interstate 20; and on the west by Cooks Road. The total requested area includes approximately 15,157 acres and 1,124 current customers. **See enclosed map showing the requested area.**

Persons who wish to intervene in the proceeding or comment upon action sought should contact the Public Utility Commission, P.O. Box 13326, Austin, Texas 78711-3326, or call the Public Utility Commission at (512) 936-7120 or (888) 782-8477. Hearing- and speech-impaired individuals with text telephones (TTY) may contact the commission at (512) 936-7136. The deadline for intervention in the proceeding is (30 days from the mailing or publication of notice, whichever occurs later, unless otherwise provided by the presiding officer). You must send a letter requesting intervention to the commission which is received by that date.

If a valid public hearing is requested, the Commission will forward the application to the State Office of Administrative Hearings (SOAH) for a hearing. If no settlement is reached and an evidentiary hearing is held, SOAH will submit a recommendation to the Commission for final decision. An evidentiary hearing is a legal proceeding similar to a civil trial in state district court.

A landowner with a tract of land at least 25 acres or more, that is partially or wholly located within the requested area, may file a written request with the Commission to be excluded from the requested area ("opt out") within (30) days from the date that notice was provided by the Utility. All opt out requests must include a large scale map and a metes and bounds description of the landowner's tract of land.

Persons who wish to request this option should file the required documents with the:
Public Utility Commission of Texas
Central Records
1701 N. Congress, P. O. Box 13326
Austin, TX 78711-3326

In addition, the landowner must also send a copy of the opt out request to the Utility. Staff may request additional information regarding your request.

Si desea información en español, puede llamar al 1-888-782-8477.

Notice to Neighboring Systems, Landowners, Customers and Cities
NOTICE OF APPLICATION TO AMEND A CERTIFICATE OF CONVENIENCE AND
NECESSITY TO PROVIDE WATER UTILITY SERVICE IN HARRISON COUNTY, TEXAS

To: NORTON, J I ETUX TRUST
(Neighboring System, Landowner, Customer or City)
2584 BLUE MEADOW DR.
(Address)
TEMPLE, TX 76502-7924
(City State Zip)

Date Notice Mailed: NOV 19, 2018

The City of Marshall has filed an application with the Public Utility Commission of Texas to amend its Certificate of Convenience and Necessity (CCN) No. 11064 for the provision of retail water utility service in Harrison County.

The requested area is located approximately 1 mile north, east, south and west of downtown Marshall, Texas, and is generally bounded on the north by Loop 390; on the east by 0.3 mile east from County Road 2218; on the south by 0.5 mile south of Interstate 20; and on the west by Cooks Road. The total requested area includes approximately 15,157 acres and 1,124 current customers. **See enclosed map showing the requested area.**

Persons who wish to intervene in the proceeding or comment upon action sought should contact the Public Utility Commission, P.O. Box 13326, Austin, Texas 78711-3326, or call the Public Utility Commission at (512) 936-7120 or (888) 782-8477. Hearing- and speech-impaired individuals with text telephones (TTY) may contact the commission at (512) 936-7136. The deadline for intervention in the proceeding is (30 days from the mailing or publication of notice, whichever occurs later, unless otherwise provided by the presiding officer). You must send a letter requesting intervention to the commission which is received by that date.

If a valid public hearing is requested, the Commission will forward the application to the State Office of Administrative Hearings (SOAH) for a hearing. If no settlement is reached and an evidentiary hearing is held, SOAH will submit a recommendation to the Commission for final decision. An evidentiary hearing is a legal proceeding similar to a civil trial in state district court.

A landowner with a tract of land at least 25 acres or more, that is partially or wholly located within the requested area, may file a written request with the Commission to be excluded from the requested area ("opt out") within (30) days from the date that notice was provided by the Utility. All opt out requests must include a large scale map and a metes and bounds description of the landowner's tract of land.

Persons who wish to request this option should file the required documents with the:
Public Utility Commission of Texas
Central Records
1701 N. Congress, P. O. Box 13326
Austin, TX 78711-3326

In addition, the landowner must also send a copy of the opt out request to the Utility. Staff may request additional information regarding your request.

Si desea información en español, puede llamar al 1-888-782-8477.

Notice to Neighboring Systems, Landowners, Customers and Cities
NOTICE OF APPLICATION TO AMEND A CERTIFICATE OF CONVENIENCE AND
NECESSITY TO PROVIDE WATER UTILITY SERVICE IN HARRISON COUNTY, TEXAS

To: WILLOUGHBY, RAY III ETAL CAPITAL ONE Date Notice Mailed: NOV 19, 2018
(Neighboring System, Landowner, Customer or City)
PO BOX 6000
(Address)
NEW ORLEANS, LA 70160-0050
(City State Zip)

The City of Marshall has filed an application with the Public Utility Commission of Texas to amend its Certificate of Convenience and Necessity (CCN) No. 11064 for the provision of retail water utility service in Harrison County.

The requested area is located approximately 1 mile north, east, south and west of downtown Marshall, Texas, and is generally bounded on the north by Loop 390; on the east by 0.3 mile east from County Road 2218; on the south by 0.5 mile south of Interstate 20; and on the west by Cooks Road. The total requested area includes approximately 15,157 acres and 1,124 current customers. **See enclosed map showing the requested area.**

Persons who wish to intervene in the proceeding or comment upon action sought should contact the Public Utility Commission, P.O. Box 13326, Austin, Texas 78711-3326, or call the Public Utility Commission at (512) 936-7120 or (888) 782-8477. Hearing- and speech-impaired individuals with text telephones (TTY) may contact the commission at (512) 936-7136. The deadline for intervention in the proceeding is (30 days from the mailing or publication of notice, whichever occurs later, unless otherwise provided by the presiding officer). You must send a letter requesting intervention to the commission which is received by that date.

If a valid public hearing is requested, the Commission will forward the application to the State Office of Administrative Hearings (SOAH) for a hearing. If no settlement is reached and an evidentiary hearing is held, SOAH will submit a recommendation to the Commission for final decision. An evidentiary hearing is a legal proceeding similar to a civil trial in state district court.

A landowner with a tract of land at least 25 acres or more, that is partially or wholly located within the requested area, may file a written request with the Commission to be excluded from the requested area ("opt out") within (30) days from the date that notice was provided by the Utility. All opt out requests must include a large scale map and a metes and bounds description of the landowner's tract of land.

Persons who wish to request this option should file the required documents with the:
Public Utility Commission of Texas
Central Records
1701 N. Congress, P. O. Box 13326
Austin, TX 78711-3326

In addition, the landowner must also send a copy of the opt out request to the Utility. Staff may request additional information regarding your request.

Si desea información en español, puede llamar al 1-888-782-8477.

Notice to Neighboring Systems, Landowners, Customers and Cities
NOTICE OF APPLICATION TO AMEND A CERTIFICATE OF CONVENIENCE AND
NECESSITY TO PROVIDE WATER UTILITY SERVICE IN HARRISON COUNTY, TEXAS

To: COOK, ELIZABETH BEDFORD, CANDACE COOK Date Notice Mailed: NOV 19, 2018
(Neighboring System, Landowner, Customer or City)
400 RUXTON CT.
(Address)
BEL AIR, MD 21015-6040
(City State Zip)

The City of Marshall has filed an application with the Public Utility Commission of Texas to amend its Certificate of Convenience and Necessity (CCN) No. 11064 for the provision of retail water utility service in Harrison County.

The requested area is located approximately 1 mile north, east, south and west of downtown Marshall, Texas, and is generally bounded on the north by Loop 390; on the east by 0.3 mile east from County Road 2218; on the south by 0.5 mile south of Interstate 20; and on the west by Cooks Road. The total requested area includes approximately 15,157 acres and 1,124 current customers. **See enclosed map showing the requested area.**

Persons who wish to intervene in the proceeding or comment upon action sought should contact the Public Utility Commission, P.O. Box 13326, Austin, Texas 78711-3326, or call the Public Utility Commission at (512) 936-7120 or (888) 782-8477. Hearing- and speech-impaired individuals with text telephones (TTY) may contact the commission at (512) 936-7136. The deadline for intervention in the proceeding is (30 days from the mailing or publication of notice, whichever occurs later, unless otherwise provided by the presiding officer). You must send a letter requesting intervention to the commission which is received by that date.

If a valid public hearing is requested, the Commission will forward the application to the State Office of Administrative Hearings (SOAH) for a hearing. If no settlement is reached and an evidentiary hearing is held, SOAH will submit a recommendation to the Commission for final decision. An evidentiary hearing is a legal proceeding similar to a civil trial in state district court.

A landowner with a tract of land at least 25 acres or more, that is partially or wholly located within the requested area, may file a written request with the Commission to be excluded from the requested area ("opt out") within (30) days from the date that notice was provided by the Utility. All opt out requests must include a large scale map and a metes and bounds description of the landowner's tract of land.

Persons who wish to request this option should file the required documents with the:

Public Utility Commission of Texas
Central Records
1701 N. Congress, P. O. Box 13326
Austin, TX 78711-3326

In addition, the landowner must also send a copy of the opt out request to the Utility. Staff may request additional information regarding your request.

Si desea información en español, puede llamar al 1-888-782-8477.

Notice to Neighboring Systems, Landowners, Customers and Cities
NOTICE OF APPLICATION TO AMEND A CERTIFICATE OF CONVENIENCE AND
NECESSITY TO PROVIDE WATER UTILITY SERVICE IN HARRISON COUNTY, TEXAS

To: SMITH, ELIZABETH KEY
(Neighboring System, Landowner, Customer or City)
PO BOX 1213
(Address)
MARSHALL, TX 75671-1213
(City State Zip)

Date Notice Mailed: NOV 19, 2018

The City of Marshall has filed an application with the Public Utility Commission of Texas to amend its Certificate of Convenience and Necessity (CCN) No. 11064 for the provision of retail water utility service in Harrison County.

The requested area is located approximately 1 mile north, east, south and west of downtown Marshall, Texas, and is generally bounded on the north by Loop 390; on the east by 0.3 mile east from County Road 2218; on the south by 0.5 mile south of Interstate 20; and on the west by Cooks Road. The total requested area includes approximately 15,157 acres and 1,124 current customers. **See enclosed map showing the requested area.**

Persons who wish to intervene in the proceeding or comment upon action sought should contact the Public Utility Commission, P.O. Box 13326, Austin, Texas 78711-3326, or call the Public Utility Commission at (512) 936-7120 or (888) 782-8477. Hearing- and speech-impaired individuals with text telephones (TTY) may contact the commission at (512) 936-7136. The deadline for intervention in the proceeding is (30 days from the mailing or publication of notice, whichever occurs later, unless otherwise provided by the presiding officer). You must send a letter requesting intervention to the commission which is received by that date.

If a valid public hearing is requested, the Commission will forward the application to the State Office of Administrative Hearings (SOAH) for a hearing. If no settlement is reached and an evidentiary hearing is held, SOAH will submit a recommendation to the Commission for final decision. An evidentiary hearing is a legal proceeding similar to a civil trial in state district court.

A landowner with a tract of land at least 25 acres or more, that is partially or wholly located within the requested area, may file a written request with the Commission to be excluded from the requested area ("opt out") within (30) days from the date that notice was provided by the Utility. All opt out requests must include a large scale map and a metes and bounds description of the landowner's tract of land.

Persons who wish to request this option should file the required documents with the:

Public Utility Commission of Texas
Central Records
1701 N. Congress, P. O. Box 13326
Austin, TX 78711-3326

In addition, the landowner must also send a copy of the opt out request to the Utility. Staff may request additional information regarding your request.

Si desea información en español, puede llamar al 1-888-782-8477.

Notice to Neighboring Systems, Landowners, Customers and Cities
NOTICE OF APPLICATION TO AMEND A CERTIFICATE OF CONVENIENCE AND
NECESSITY TO PROVIDE WATER UTILITY SERVICE IN HARRISON COUNTY, TEXAS

To: NFR ENERGY LLC
(Neighboring System, Landowner, Customer or City)
1415 LOUISIANA ST STE 1600
(Address)
HOUSTON, TX 77002-7490
(City State Zip)

Date Notice Mailed: NOV 19, 2018

The City of Marshall has filed an application with the Public Utility Commission of Texas to amend its Certificate of Convenience and Necessity (CCN) No. 11064 for the provision of retail water utility service in Harrison County.

The requested area is located approximately 1 mile north, east, south and west of downtown Marshall, Texas, and is generally bounded on the north by Loop 390; on the east by 0.3 mile east from County Road 2218; on the south by 0.5 mile south of Interstate 20; and on the west by Cooks Road. The total requested area includes approximately 15,157 acres and 1,124 current customers. **See enclosed map showing the requested area.**

Persons who wish to intervene in the proceeding or comment upon action sought should contact the Public Utility Commission, P.O. Box 13326, Austin, Texas 78711-3326, or call the Public Utility Commission at (512) 936-7120 or (888) 782-8477. Hearing- and speech-impaired individuals with text telephones (TTY) may contact the commission at (512) 936-7136. The deadline for intervention in the proceeding is (30 days from the mailing or publication of notice, whichever occurs later, unless otherwise provided by the presiding officer). You must send a letter requesting intervention to the commission which is received by that date.

If a valid public hearing is requested, the Commission will forward the application to the State Office of Administrative Hearings (SOAH) for a hearing. If no settlement is reached and an evidentiary hearing is held, SOAH will submit a recommendation to the Commission for final decision. An evidentiary hearing is a legal proceeding similar to a civil trial in state district court.

A landowner with a tract of land at least 25 acres or more, that is partially or wholly located within the requested area, may file a written request with the Commission to be excluded from the requested area ("opt out") within (30) days from the date that notice was provided by the Utility. All opt out requests must include a large scale map and a metes and bounds description of the landowner's tract of land.

Persons who wish to request this option should file the required documents with the:
Public Utility Commission of Texas
Central Records
1701 N. Congress, P. O. Box 13326
Austin, TX 78711-3326

In addition, the landowner must also send a copy of the opt out request to the Utility. Staff may request additional information regarding your request.

Si desea información en español, puede llamar al 1-888-782-8477.

Notice to Neighboring Systems, Landowners, Customers and Cities
NOTICE OF APPLICATION TO AMEND A CERTIFICATE OF CONVENIENCE AND
NECESSITY TO PROVIDE WATER UTILITY SERVICE IN HARRISON COUNTY, TEXAS

To: BROWN, LAWANDA BERNICE
(Neighboring System, Landowner, Customer or City)
7142 FM 31
(Address)
MARSHALL, TX 75672-2113
(City State Zip)

Date Notice Mailed: NOV 19, 2018

The City of Marshall has filed an application with the Public Utility Commission of Texas to amend its Certificate of Convenience and Necessity (CCN) No. 11064 for the provision of retail water utility service in Harrison County.

The requested area is located approximately 1 mile north, east, south and west of downtown Marshall, Texas, and is generally bounded on the north by Loop 390; on the east by 0.3 mile east from County Road 2218; on the south by 0.5 mile south of Interstate 20; and on the west by Cooks Road. The total requested area includes approximately 15,157 acres and 1,124 current customers. **See enclosed map showing the requested area.**

Persons who wish to intervene in the proceeding or comment upon action sought should contact the Public Utility Commission, P.O. Box 13326, Austin, Texas 78711-3326, or call the Public Utility Commission at (512) 936-7120 or (888) 782-8477. Hearing- and speech-impaired individuals with text telephones (TTY) may contact the commission at (512) 936-7136. The deadline for intervention in the proceeding is (30 days from the mailing or publication of notice, whichever occurs later, unless otherwise provided by the presiding officer). You must send a letter requesting intervention to the commission which is received by that date.

If a valid public hearing is requested, the Commission will forward the application to the State Office of Administrative Hearings (SOAH) for a hearing. If no settlement is reached and an evidentiary hearing is held, SOAH will submit a recommendation to the Commission for final decision. An evidentiary hearing is a legal proceeding similar to a civil trial in state district court.

A landowner with a tract of land at least 25 acres or more, that is partially or wholly located within the requested area, may file a written request with the Commission to be excluded from the requested area ("opt out") within (30) days from the date that notice was provided by the Utility. All opt out requests must include a large scale map and a metes and bounds description of the landowner's tract of land.

Persons who wish to request this option should file the required documents with the:
Public Utility Commission of Texas
Central Records
1701 N. Congress, P. O. Box 13326
Austin, TX 78711-3326

In addition, the landowner must also send a copy of the opt out request to the Utility. Staff may request additional information regarding your request.

Si desea información en español, puede llamar al 1-888-782-8477.

Notice to Neighboring Systems, Landowners, Customers and Cities
NOTICE OF APPLICATION TO AMEND A CERTIFICATE OF CONVENIENCE AND
NECESSITY TO PROVIDE WATER UTILITY SERVICE IN HARRISON COUNTY, TEXAS

To: HARDWARE DISTRIBUTIONS WAREHOUSES INC. Date Notice Mailed: NOV 19, 2018
(Neighboring System, Landowner, Customer or City)
2938 BROWN RD.
(Address)
MARSHALL, TX 75672-5373
(City State Zip)

The City of Marshall has filed an application with the Public Utility Commission of Texas to amend its Certificate of Convenience and Necessity (CCN) No. 11064 for the provision of retail water utility service in Harrison County.

The requested area is located approximately 1 mile north, east, south and west of downtown Marshall, Texas, and is generally bounded on the north by Loop 390; on the east by 0.3 mile east from County Road 2218; on the south by 0.5 mile south of Interstate 20; and on the west by Cooks Road. The total requested area includes approximately 15,157 acres and 1,124 current customers. **See enclosed map showing the requested area.**

Persons who wish to intervene in the proceeding or comment upon action sought should contact the Public Utility Commission, P.O. Box 13326, Austin, Texas 78711-3326, or call the Public Utility Commission at (512) 936-7120 or (888) 782-8477. Hearing- and speech-impaired individuals with text telephones (TTY) may contact the commission at (512) 936-7136. The deadline for intervention in the proceeding is (30 days from the mailing or publication of notice, whichever occurs later, unless otherwise provided by the presiding officer). You must send a letter requesting intervention to the commission which is received by that date.

If a valid public hearing is requested, the Commission will forward the application to the State Office of Administrative Hearings (SOAH) for a hearing. If no settlement is reached and an evidentiary hearing is held, SOAH will submit a recommendation to the Commission for final decision. An evidentiary hearing is a legal proceeding similar to a civil trial in state district court.

A landowner with a tract of land at least 25 acres or more, that is partially or wholly located within the requested area, may file a written request with the Commission to be excluded from the requested area ("opt out") within (30) days from the date that notice was provided by the Utility. All opt out requests must include a large scale map and a metes and bounds description of the landowner's tract of land.

Persons who wish to request this option should file the required documents with the:
Public Utility Commission of Texas
Central Records
1701 N. Congress, P. O. Box 13326
Austin, TX 78711-3326

In addition, the landowner must also send a copy of the opt out request to the Utility. Staff may request additional information regarding your request.

Si desea información en español, puede llamar al 1-888-782-8477.

Notice to Neighboring Systems, Landowners, Customers and Cities
NOTICE OF APPLICATION TO AMEND A CERTIFICATE OF CONVENIENCE AND
NECESSITY TO PROVIDE WATER UTILITY SERVICE IN HARRISON COUNTY, TEXAS

To: PONDER, KENNETH E INVESTMENT TRUST Date Notice Mailed: NOV 19, 2018
(Neighboring System, Landowner, Customer or City)
209 W RUSK
(Address)
MARSHALL, TX 75670-3245
(City State Zip)

The City of Marshall has filed an application with the Public Utility Commission of Texas to amend its Certificate of Convenience and Necessity (CCN) No. 11064 for the provision of retail water utility service in Harrison County.

The requested area is located approximately 1 mile north, east, south and west of downtown Marshall, Texas, and is generally bounded on the north by Loop 390; on the east by 0.3 mile east from County Road 2218; on the south by 0.5 mile south of Interstate 20; and on the west by Cooks Road. The total requested area includes approximately 15,157 acres and 1,124 current customers. **See enclosed map showing the requested area.**

Persons who wish to intervene in the proceeding or comment upon action sought should contact the Public Utility Commission, P.O. Box 13326, Austin, Texas 78711-3326, or call the Public Utility Commission at (512) 936-7120 or (888) 782-8477. Hearing- and speech-impaired individuals with text telephones (TTY) may contact the commission at (512) 936-7136. The deadline for intervention in the proceeding is (30 days from the mailing or publication of notice, whichever occurs later, unless otherwise provided by the presiding officer). You must send a letter requesting intervention to the commission which is received by that date.

If a valid public hearing is requested, the Commission will forward the application to the State Office of Administrative Hearings (SOAH) for a hearing. If no settlement is reached and an evidentiary hearing is held, SOAH will submit a recommendation to the Commission for final decision. An evidentiary hearing is a legal proceeding similar to a civil trial in state district court.

A landowner with a tract of land at least 25 acres or more, that is partially or wholly located within the requested area, may file a written request with the Commission to be excluded from the requested area ("opt out") within (30) days from the date that notice was provided by the Utility. All opt out requests must include a large scale map and a metes and bounds description of the landowner's tract of land.

Persons who wish to request this option should file the required documents with the:
Public Utility Commission of Texas
Central Records
1701 N. Congress, P. O. Box 13326
Austin, TX 78711-3326

In addition, the landowner must also send a copy of the opt out request to the Utility. Staff may request additional information regarding your request.

Si desea información en español, puede llamar al 1-888-782-8477.

Notice to Neighboring Systems, Landowners, Customers and Cities
NOTICE OF APPLICATION TO AMEND A CERTIFICATE OF CONVENIENCE AND
NECESSITY TO PROVIDE WATER UTILITY SERVICE IN HARRISON COUNTY, TEXAS

To: CARRIAGE MANAGEMENT INC.
(Neighboring System, Landowner, Customer or City)
3040 POST OAK BLVD. STE. 300
(Address)
HOUSTON, TX 77056-6513
(City State Zip)

Date Notice Mailed: NOV 19, 2018

The City of Marshall has filed an application with the Public Utility Commission of Texas to amend its Certificate of Convenience and Necessity (CCN) No. 11064 for the provision of retail water utility service in Harrison County.

The requested area is located approximately 1 mile north, east, south and west of downtown Marshall, Texas, and is generally bounded on the north by Loop 390; on the east by 0.3 mile east from County Road 2218; on the south by 0.5 mile south of Interstate 20; and on the west by Cooks Road. The total requested area includes approximately 15,157 acres and 1,124 current customers. **See enclosed map showing the requested area.**

Persons who wish to intervene in the proceeding or comment upon action sought should contact the Public Utility Commission, P.O. Box 13326, Austin, Texas 78711-3326, or call the Public Utility Commission at (512) 936-7120 or (888) 782-8477. Hearing- and speech-impaired individuals with text telephones (TTY) may contact the commission at (512) 936-7136. The deadline for intervention in the proceeding is (30 days from the mailing or publication of notice, whichever occurs later, unless otherwise provided by the presiding officer). You must send a letter requesting intervention to the commission which is received by that date.

If a valid public hearing is requested, the Commission will forward the application to the State Office of Administrative Hearings (SOAH) for a hearing. If no settlement is reached and an evidentiary hearing is held, SOAH will submit a recommendation to the Commission for final decision. An evidentiary hearing is a legal proceeding similar to a civil trial in state district court.

A landowner with a tract of land at least 25 acres or more, that is partially or wholly located within the requested area, may file a written request with the Commission to be excluded from the requested area ("opt out") within (30) days from the date that notice was provided by the Utility. All opt out requests must include a large scale map and a metes and bounds description of the landowner's tract of land.

Persons who wish to request this option should file the required documents with the:
Public Utility Commission of Texas
Central Records
1701 N. Congress, P. O. Box 13326
Austin, TX 78711-3326

In addition, the landowner must also send a copy of the opt out request to the Utility. Staff may request additional information regarding your request.

Si desea información en español, puede llamar al 1-888-782-8477.

Notice to Neighboring Systems, Landowners, Customers and Cities
NOTICE OF APPLICATION TO AMEND A CERTIFICATE OF CONVENIENCE AND
NECESSITY TO PROVIDE WATER UTILITY SERVICE IN HARRISON COUNTY, TEXAS

To: MARSHALL POTTER INC. ATTN: MORRIS JONES Date Notice Mailed: NOV 19, 2018
(Neighboring System, Landowner, Customer or City)
PO BOX 1839
(Address)
MARSHALL, TX 75671-1839
(City State Zip)

The City of Marshall has filed an application with the Public Utility Commission of Texas to amend its Certificate of Convenience and Necessity (CCN) No. 11064 for the provision of retail water utility service in Harrison County.

The requested area is located approximately 1 mile north, east, south and west of downtown Marshall, Texas, and is generally bounded on the north by Loop 390; on the east by 0.3 mile east from County Road 2218; on the south by 0.5 mile south of Interstate 20; and on the west by Cooks Road. The total requested area includes approximately 15,157 acres and 1,124 current customers. **See enclosed map showing the requested area.**

Persons who wish to intervene in the proceeding or comment upon action sought should contact the Public Utility Commission, P.O. Box 13326, Austin, Texas 78711-3326, or call the Public Utility Commission at (512) 936-7120 or (888) 782-8477. Hearing- and speech-impaired individuals with text telephones (TTY) may contact the commission at (512) 936-7136. The deadline for intervention in the proceeding is (30 days from the mailing or publication of notice, whichever occurs later, unless otherwise provided by the presiding officer). You must send a letter requesting intervention to the commission which is received by that date.

If a valid public hearing is requested, the Commission will forward the application to the State Office of Administrative Hearings (SOAH) for a hearing. If no settlement is reached and an evidentiary hearing is held, SOAH will submit a recommendation to the Commission for final decision. An evidentiary hearing is a legal proceeding similar to a civil trial in state district court.

A landowner with a tract of land at least 25 acres or more, that is partially or wholly located within the requested area, may file a written request with the Commission to be excluded from the requested area ("opt out") within (30) days from the date that notice was provided by the Utility. All opt out requests must include a large scale map and a metes and bounds description of the landowner's tract of land.

Persons who wish to request this option should file the required documents with the:
Public Utility Commission of Texas
Central Records
1701 N. Congress, P. O. Box 13326
Austin, TX 78711-3326

In addition, the landowner must also send a copy of the opt out request to the Utility. Staff may request additional information regarding your request.

Si desea información en español, puede llamar al 1-888-782-8477.

Notice to Neighboring Systems, Landowners, Customers and Cities
NOTICE OF APPLICATION TO AMEND A CERTIFICATE OF CONVENIENCE AND
NECESSITY TO PROVIDE WATER UTILITY SERVICE IN HARRISON COUNTY, TEXAS

To: TRIPLE R MANAGEMENT LLC
(Neighboring System, Landowner, Customer or City)
5560 TENNYSON PKWY 220
(Address)
PLANO, TX 75024-3582
(City State Zip)

Date Notice Mailed: NOV 19, 2018

The City of Marshall has filed an application with the Public Utility Commission of Texas to amend its Certificate of Convenience and Necessity (CCN) No. 11064 for the provision of retail water utility service in Harrison County.

The requested area is located approximately 1 mile north, east, south and west of downtown Marshall, Texas, and is generally bounded on the north by Loop 390; on the east by 0.3 mile east from County Road 2218; on the south by 0.5 mile south of Interstate 20; and on the west by Cooks Road. The total requested area includes approximately 15,157 acres and 1,124 current customers. **See enclosed map showing the requested area.**

Persons who wish to intervene in the proceeding or comment upon action sought should contact the Public Utility Commission, P.O. Box 13326, Austin, Texas 78711-3326, or call the Public Utility Commission at (512) 936-7120 or (888) 782-8477. Hearing- and speech-impaired individuals with text telephones (TTY) may contact the commission at (512) 936-7136. The deadline for intervention in the proceeding is (30 days from the mailing or publication of notice, whichever occurs later, unless otherwise provided by the presiding officer). You must send a letter requesting intervention to the commission which is received by that date.

If a valid public hearing is requested, the Commission will forward the application to the State Office of Administrative Hearings (SOAH) for a hearing. If no settlement is reached and an evidentiary hearing is held, SOAH will submit a recommendation to the Commission for final decision. An evidentiary hearing is a legal proceeding similar to a civil trial in state district court.

A landowner with a tract of land at least 25 acres or more, that is partially or wholly located within the requested area, may file a written request with the Commission to be excluded from the requested area ("opt out") within (30) days from the date that notice was provided by the Utility. All opt out requests must include a large scale map and a metes and bounds description of the landowner's tract of land.

Persons who wish to request this option should file the required documents with the:

Public Utility Commission of Texas
Central Records
1701 N. Congress, P. O. Box 13326
Austin, TX 78711-3326

In addition, the landowner must also send a copy of the opt out request to the Utility. Staff may request additional information regarding your request.

Si desea información en español, puede llamar al 1-888-782-8477.

Notice to Neighboring Systems, Landowners, Customers and Cities
NOTICE OF APPLICATION TO AMEND A CERTIFICATE OF CONVENIENCE AND
NECESSITY TO PROVIDE WATER UTILITY SERVICE IN HARRISON COUNTY, TEXAS

To: NICHOLSON, LYLE WAYNE & WILLARD WAYNE Date Notice Mailed: NOV 19, 2018
(Neighboring System, Landowner, Customer or City)
5910 VICTORY DR.
(Address)
MARSHALL, TX 75672-8466
(City State Zip)

The City of Marshall has filed an application with the Public Utility Commission of Texas to amend its Certificate of Convenience and Necessity (CCN) No. 11064 for the provision of retail water utility service in Harrison County.

The requested area is located approximately 1 mile north, east, south and west of downtown Marshall, Texas, and is generally bounded on the north by Loop 390; on the east by 0.3 mile east from County Road 2218; on the south by 0.5 mile south of Interstate 20; and on the west by Cooks Road. The total requested area includes approximately 15,157 acres and 1,124 current customers. **See enclosed map showing the requested area.**

Persons who wish to intervene in the proceeding or comment upon action sought should contact the Public Utility Commission, P.O. Box 13326, Austin, Texas 78711-3326, or call the Public Utility Commission at (512) 936-7120 or (888) 782-8477. Hearing- and speech-impaired individuals with text telephones (TTY) may contact the commission at (512) 936-7136. The deadline for intervention in the proceeding is (30 days from the mailing or publication of notice, whichever occurs later, unless otherwise provided by the presiding officer). You must send a letter requesting intervention to the commission which is received by that date.

If a valid public hearing is requested, the Commission will forward the application to the State Office of Administrative Hearings (SOAH) for a hearing. If no settlement is reached and an evidentiary hearing is held, SOAH will submit a recommendation to the Commission for final decision. An evidentiary hearing is a legal proceeding similar to a civil trial in state district court.

A landowner with a tract of land at least 25 acres or more, that is partially or wholly located within the requested area, may file a written request with the Commission to be excluded from the requested area ("opt out") within (30) days from the date that notice was provided by the Utility. All opt out requests must include a large scale map and a metes and bounds description of the landowner's tract of land.

Persons who wish to request this option should file the required documents with the:

Public Utility Commission of Texas
Central Records
1701 N. Congress, P. O. Box 13326
Austin, TX 78711-3326

In addition, the landowner must also send a copy of the opt out request to the Utility. Staff may request additional information regarding your request.

Si desea información en español, puede llamar al 1-888-782-8477.

Notice to Neighboring Systems, Landowners, Customers and Cities
NOTICE OF APPLICATION TO AMEND A CERTIFICATE OF CONVENIENCE AND
NECESSITY TO PROVIDE WATER UTILITY SERVICE IN HARRISON COUNTY, TEXAS

To: HARRISON COUNTY COURTHOUSE
(Neighboring System, Landowner, Customer or City)
200 W. HOUSTON ST.
(Address)
MARSHALL, TX 75670-4053
(City State Zip)

Date Notice Mailed: NOV 19, 2018

The City of Marshall has filed an application with the Public Utility Commission of Texas to amend its Certificate of Convenience and Necessity (CCN) No. 11064 for the provision of retail water utility service in Harrison County.

The requested area is located approximately 1 mile north, east, south and west of downtown Marshall, Texas, and is generally bounded on the north by Loop 390; on the east by 0.3 mile east from County Road 2218; on the south by 0.5 mile south of Interstate 20; and on the west by Cooks Road. The total requested area includes approximately 15,157 acres and 1,124 current customers. **See enclosed map showing the requested area.**

Persons who wish to intervene in the proceeding or comment upon action sought should contact the Public Utility Commission, P.O. Box 13326, Austin, Texas 78711-3326, or call the Public Utility Commission at (512) 936-7120 or (888) 782-8477. Hearing- and speech-impaired individuals with text telephones (TTY) may contact the commission at (512) 936-7136. The deadline for intervention in the proceeding is (30 days from the mailing or publication of notice, whichever occurs later, unless otherwise provided by the presiding officer). You must send a letter requesting intervention to the commission which is received by that date.

If a valid public hearing is requested, the Commission will forward the application to the State Office of Administrative Hearings (SOAH) for a hearing. If no settlement is reached and an evidentiary hearing is held, SOAH will submit a recommendation to the Commission for final decision. An evidentiary hearing is a legal proceeding similar to a civil trial in state district court.

A landowner with a tract of land at least 25 acres or more, that is partially or wholly located within the requested area, may file a written request with the Commission to be excluded from the requested area ("opt out") within (30) days from the date that notice was provided by the Utility. All opt out requests must include a large scale map and a metes and bounds description of the landowner's tract of land.

Persons who wish to request this option should file the required documents with the:

Public Utility Commission of Texas
Central Records
1701 N. Congress, P. O. Box 13326
Austin, TX 78711-3326

In addition, the landowner must also send a copy of the opt out request to the Utility. Staff may request additional information regarding your request.

Si desea información en español, puede llamar al 1-888-782-8477.

Notice to Neighboring Systems, Landowners, Customers and Cities
NOTICE OF APPLICATION TO AMEND A CERTIFICATE OF CONVENIENCE AND
NECESSITY TO PROVIDE WATER UTILITY SERVICE IN HARRISON COUNTY, TEXAS

To: E BAKER & ASSOCIATES
(Neighboring System, Landowner, Customer or City)
PO BOX 487
(Address)
SCOTTSVILLE, TX 75688-0487
(City State Zip)

Date Notice Mailed: NOV 19, 2018

The City of Marshall has filed an application with the Public Utility Commission of Texas to amend its Certificate of Convenience and Necessity (CCN) No. 11064 for the provision of retail water utility service in Harrison County.

The requested area is located approximately 1 mile north, east, south and west of downtown Marshall, Texas, and is generally bounded on the north by Loop 390; on the east by 0.3 mile east from County Road 2218; on the south by 0.5 mile south of Interstate 20; and on the west by Cooks Road. The total requested area includes approximately 15,157 acres and 1,124 current customers. **See enclosed map showing the requested area.**

Persons who wish to intervene in the proceeding or comment upon action sought should contact the Public Utility Commission, P.O. Box 13326, Austin, Texas 78711-3326, or call the Public Utility Commission at (512) 936-7120 or (888) 782-8477. Hearing- and speech-impaired individuals with text telephones (TTY) may contact the commission at (512) 936-7136. The deadline for intervention in the proceeding is (30 days from the mailing or publication of notice, whichever occurs later, unless otherwise provided by the presiding officer). You must send a letter requesting intervention to the commission which is received by that date.

If a valid public hearing is requested, the Commission will forward the application to the State Office of Administrative Hearings (SOAH) for a hearing. If no settlement is reached and an evidentiary hearing is held, SOAH will submit a recommendation to the Commission for final decision. An evidentiary hearing is a legal proceeding similar to a civil trial in state district court.

A landowner with a tract of land at least 25 acres or more, that is partially or wholly located within the requested area, may file a written request with the Commission to be excluded from the requested area ("opt out") within (30) days from the date that notice was provided by the Utility. All opt out requests must include a large scale map and a metes and bounds description of the landowner's tract of land.

Persons who wish to request this option should file the required documents with the:
Public Utility Commission of Texas
Central Records
1701 N. Congress, P. O. Box 13326
Austin, TX 78711-3326

In addition, the landowner must also send a copy of the opt out request to the Utility. Staff may request additional information regarding your request.

Si desea información en español, puede llamar al 1-888-782-8477.

Notice to Neighboring Systems, Landowners, Customers and Cities
NOTICE OF APPLICATION TO AMEND A CERTIFICATE OF CONVENIENCE AND
NECESSITY TO PROVIDE WATER UTILITY SERVICE IN HARRISON COUNTY, TEXAS

To: FYFFE, JONATHAN REESE
(Neighboring System, Landowner, Customer or City)
335 ELMER ROBERTSON RD.
(Address)
MARSHALL, TX 75672-3136
(City State Zip)

Date Notice Mailed: NOV 19, 2018

The City of Marshall has filed an application with the Public Utility Commission of Texas to amend its Certificate of Convenience and Necessity (CCN) No. 11064 for the provision of retail water utility service in Harrison County.

The requested area is located approximately 1 mile north, east, south and west of downtown Marshall, Texas, and is generally bounded on the north by Loop 390; on the east by 0.3 mile east from County Road 2218; on the south by 0.5 mile south of Interstate 20; and on the west by Cooks Road. The total requested area includes approximately 15,157 acres and 1,124 current customers. **See enclosed map showing the requested area.**

Persons who wish to intervene in the proceeding or comment upon action sought should contact the Public Utility Commission, P.O. Box 13326, Austin, Texas 78711-3326, or call the Public Utility Commission at (512) 936-7120 or (888) 782-8477. Hearing- and speech-impaired individuals with text telephones (TTY) may contact the commission at (512) 936-7136. The deadline for intervention in the proceeding is (30 days from the mailing or publication of notice, whichever occurs later, unless otherwise provided by the presiding officer). You must send a letter requesting intervention to the commission which is received by that date.

If a valid public hearing is requested, the Commission will forward the application to the State Office of Administrative Hearings (SOAH) for a hearing. If no settlement is reached and an evidentiary hearing is held, SOAH will submit a recommendation to the Commission for final decision. An evidentiary hearing is a legal proceeding similar to a civil trial in state district court.

A landowner with a tract of land at least 25 acres or more, that is partially or wholly located within the requested area, may file a written request with the Commission to be excluded from the requested area ("opt out") within (30) days from the date that notice was provided by the Utility. All opt out requests must include a large scale map and a metes and bounds description of the landowner's tract of land.

Persons who wish to request this option should file the required documents with the:
Public Utility Commission of Texas
Central Records
1701 N. Congress, P. O. Box 13326
Austin, TX 78711-3326

In addition, the landowner must also send a copy of the opt out request to the Utility. Staff may request additional information regarding your request.

Si desea información en español, puede llamar al 1-888-782-8477.

Notice to Neighboring Systems, Landowners, Customers and Cities
NOTICE OF APPLICATION TO AMEND A CERTIFICATE OF CONVENIENCE AND
NECESSITY TO PROVIDE WATER UTILITY SERVICE IN HARRISON COUNTY, TEXAS

To: JORDON, JAMES M
(Neighboring System, Landowner, Customer or City)
5223 CYPRESS VILLAGE RD.
(Address)
KARNACK, TX 75661-1438
(City State Zip)

Date Notice Mailed: NOV 19, 2018

The City of Marshall has filed an application with the Public Utility Commission of Texas to amend its Certificate of Convenience and Necessity (CCN) No. 11064 for the provision of retail water utility service in Harrison County.

The requested area is located approximately 1 mile north, east, south and west of downtown Marshall, Texas, and is generally bounded on the north by Loop 390; on the east by 0.3 mile east from County Road 2218; on the south by 0.5 mile south of Interstate 20; and on the west by Cooks Road. The total requested area includes approximately 15,157 acres and 1,124 current customers. **See enclosed map showing the requested area.**

Persons who wish to intervene in the proceeding or comment upon action sought should contact the Public Utility Commission, P.O. Box 13326, Austin, Texas 78711-3326, or call the Public Utility Commission at (512) 936-7120 or (888) 782-8477. Hearing- and speech-impaired individuals with text telephones (TTY) may contact the commission at (512) 936-7136. The deadline for intervention in the proceeding is (30 days from the mailing or publication of notice, whichever occurs later, unless otherwise provided by the presiding officer). You must send a letter requesting intervention to the commission which is received by that date.

If a valid public hearing is requested, the Commission will forward the application to the State Office of Administrative Hearings (SOAH) for a hearing. If no settlement is reached and an evidentiary hearing is held, SOAH will submit a recommendation to the Commission for final decision. An evidentiary hearing is a legal proceeding similar to a civil trial in state district court.

A landowner with a tract of land at least 25 acres or more, that is partially or wholly located within the requested area, may file a written request with the Commission to be excluded from the requested area ("opt out") within (30) days from the date that notice was provided by the Utility. All opt out requests must include a large scale map and a metes and bounds description of the landowner's tract of land.

Persons who wish to request this option should file the required documents with the:
Public Utility Commission of Texas
Central Records
1701 N. Congress, P. O. Box 13326
Austin, TX 78711-3326

In addition, the landowner must also send a copy of the opt out request to the Utility. Staff may request additional information regarding your request.

Si desea información en español, puede llamar al 1-888-782-8477.

Notice to Neighboring Systems, Landowners, Customers and Cities
NOTICE OF APPLICATION TO AMEND A CERTIFICATE OF CONVENIENCE AND
NECESSITY TO PROVIDE WATER UTILITY SERVICE IN HARRISON COUNTY, TEXAS

To: BRUMBLE G KIP & HERB SHERMAN
(Neighboring System, Landowner, Customer or City)
PO BOX 1206
(Address)
HALLSVILLE, TX 75650-1206
(City State Zip)

Date Notice Mailed: NOV 19, 2018

The City of Marshall has filed an application with the Public Utility Commission of Texas to amend its Certificate of Convenience and Necessity (CCN) No. 11064 for the provision of retail water utility service in Harrison County.

The requested area is located approximately 1 mile north, east, south and west of downtown Marshall, Texas, and is generally bounded on the north by Loop 390; on the east by 0.3 mile east from County Road 2218; on the south by 0.5 mile south of Interstate 20; and on the west by Cooks Road. The total requested area includes approximately 15,157 acres and 1,124 current customers. **See enclosed map showing the requested area.**

Persons who wish to intervene in the proceeding or comment upon action sought should contact the Public Utility Commission, P.O. Box 13326, Austin, Texas 78711-3326, or call the Public Utility Commission at (512) 936-7120 or (888) 782-8477. Hearing- and speech-impaired individuals with text telephones (TTY) may contact the commission at (512) 936-7136. The deadline for intervention in the proceeding is (30 days from the mailing or publication of notice, whichever occurs later, unless otherwise provided by the presiding officer). You must send a letter requesting intervention to the commission which is received by that date.

If a valid public hearing is requested, the Commission will forward the application to the State Office of Administrative Hearings (SOAH) for a hearing. If no settlement is reached and an evidentiary hearing is held, SOAH will submit a recommendation to the Commission for final decision. An evidentiary hearing is a legal proceeding similar to a civil trial in state district court.

A landowner with a tract of land at least 25 acres or more, that is partially or wholly located within the requested area, may file a written request with the Commission to be excluded from the requested area ("opt out") within (30) days from the date that notice was provided by the Utility. All opt out requests must include a large scale map and a metes and bounds description of the landowner's tract of land.

Persons who wish to request this option should file the required documents with the:

Public Utility Commission of Texas
Central Records
1701 N. Congress, P. O. Box 13326
Austin, TX 78711-3326

In addition, the landowner must also send a copy of the opt out request to the Utility. Staff may request additional information regarding your request.

Si desea información en español, puede llamar al 1-888-782-8477.

Notice to Neighboring Systems, Landowners, Customers and Cities
NOTICE OF APPLICATION TO AMEND A CERTIFICATE OF CONVENIENCE AND
NECESSITY TO PROVIDE WATER UTILITY SERVICE IN HARRISON COUNTY, TEXAS

To: JACKSON, ESSIE JUHL ETAL
(Neighboring System, Landowner, Customer or City)
57112 HILLCREST DR
(Address)
YUCCA VALLEY, CA 92284-2132
(City State Zip)

Date Notice Mailed: NOV 19, 2018

The City of Marshall has filed an application with the Public Utility Commission of Texas to amend its Certificate of Convenience and Necessity (CCN) No. 11064 for the provision of retail water utility service in Harrison County.

The requested area is located approximately 1 mile north, east, south and west of downtown Marshall, Texas, and is generally bounded on the north by Loop 390; on the east by 0.3 mile east from County Road 2218; on the south by 0.5 mile south of Interstate 20; and on the west by Cooks Road. The total requested area includes approximately 15,157 acres and 1,124 current customers. **See enclosed map showing the requested area.**

Persons who wish to intervene in the proceeding or comment upon action sought should contact the Public Utility Commission, P.O. Box 13326, Austin, Texas 78711-3326, or call the Public Utility Commission at (512) 936-7120 or (888) 782-8477. Hearing- and speech-impaired individuals with text telephones (TTY) may contact the commission at (512) 936-7136. The deadline for intervention in the proceeding is (30 days from the mailing or publication of notice, whichever occurs later, unless otherwise provided by the presiding officer). You must send a letter requesting intervention to the commission which is received by that date.

If a valid public hearing is requested, the Commission will forward the application to the State Office of Administrative Hearings (SOAH) for a hearing. If no settlement is reached and an evidentiary hearing is held, SOAH will submit a recommendation to the Commission for final decision. An evidentiary hearing is a legal proceeding similar to a civil trial in state district court.

A landowner with a tract of land at least 25 acres or more, that is partially or wholly located within the requested area, may file a written request with the Commission to be excluded from the requested area ("opt out") within (30) days from the date that notice was provided by the Utility. All opt out requests must include a large scale map and a metes and bounds description of the landowner's tract of land.

Persons who wish to request this option should file the required documents with the:

Public Utility Commission of Texas
Central Records
1701 N. Congress, P. O. Box 13326
Austin, TX 78711-3326

In addition, the landowner must also send a copy of the opt out request to the Utility. Staff may request additional information regarding your request.

Si desea información en español, puede llamar al 1-888-782-8477.

Notice to Neighboring Systems, Landowners, Customers and Cities
NOTICE OF APPLICATION TO AMEND A CERTIFICATE OF CONVENIENCE AND
NECESSITY TO PROVIDE WATER UTILITY SERVICE IN HARRISON COUNTY, TEXAS

To: WESTBROOK PROPERTIES LP
(Neighboring System, Landowner, Customer or City)
2828 4TH ST.
(Address)
LONGVIEW, TX 75605-5718
(City State Zip)

Date Notice Mailed: NOV 19, 2018

The City of Marshall has filed an application with the Public Utility Commission of Texas to amend its Certificate of Convenience and Necessity (CCN) No. 11064 for the provision of retail water utility service in Harrison County.

The requested area is located approximately 1 mile north, east, south and west of downtown Marshall, Texas, and is generally bounded on the north by Loop 390; on the east by 0.3 mile east from County Road 2218; on the south by 0.5 mile south of Interstate 20; and on the west by Cooks Road. The total requested area includes approximately 15,157 acres and 1,124 current customers. **See enclosed map showing the requested area.**

Persons who wish to intervene in the proceeding or comment upon action sought should contact the Public Utility Commission, P.O. Box 13326, Austin, Texas 78711-3326, or call the Public Utility Commission at (512) 936-7120 or (888) 782-8477. Hearing- and speech-impaired individuals with text telephones (TTY) may contact the commission at (512) 936-7136. The deadline for intervention in the proceeding is (30 days from the mailing or publication of notice, whichever occurs later, unless otherwise provided by the presiding officer). You must send a letter requesting intervention to the commission which is received by that date.

If a valid public hearing is requested, the Commission will forward the application to the State Office of Administrative Hearings (SOAH) for a hearing. If no settlement is reached and an evidentiary hearing is held, SOAH will submit a recommendation to the Commission for final decision. An evidentiary hearing is a legal proceeding similar to a civil trial in state district court.

A landowner with a tract of land at least 25 acres or more, that is partially or wholly located within the requested area, may file a written request with the Commission to be excluded from the requested area ("opt out") within (30) days from the date that notice was provided by the Utility. All opt out requests must include a large scale map and a metes and bounds description of the landowner's tract of land.

Persons who wish to request this option should file the required documents with the:
Public Utility Commission of Texas
Central Records
1701 N. Congress, P. O. Box 13326
Austin, TX 78711-3326

In addition, the landowner must also send a copy of the opt out request to the Utility. Staff may request additional information regarding your request.

Si desea información en español, puede llamar al 1-888-782-8477.

Notice to Neighboring Systems, Landowners, Customers and Cities
NOTICE OF APPLICATION TO AMEND A CERTIFICATE OF CONVENIENCE AND
NECESSITY TO PROVIDE WATER UTILITY SERVICE IN HARRISON COUNTY, TEXAS

To: SMITH, KIMBERLY SUE
(Neighboring System, Landowner, Customer or City)
415 CARSON COVE RD.
(Address)
ELLIJAY, GA 30540-0428
(City State Zip)

Date Notice Mailed: NOV 19, 2018

The City of Marshall has filed an application with the Public Utility Commission of Texas to amend its Certificate of Convenience and Necessity (CCN) No. 11064 for the provision of retail water utility service in Harrison County.

The requested area is located approximately 1 mile north, east, south and west of downtown Marshall, Texas, and is generally bounded on the north by Loop 390; on the east by 0.3 mile east from County Road 2218; on the south by 0.5 mile south of Interstate 20; and on the west by Cooks Road. The total requested area includes approximately 15,157 acres and 1,124 current customers. **See enclosed map showing the requested area.**

Persons who wish to intervene in the proceeding or comment upon action sought should contact the Public Utility Commission, P.O. Box 13326, Austin, Texas 78711-3326, or call the Public Utility Commission at (512) 936-7120 or (888) 782-8477. Hearing- and speech-impaired individuals with text telephones (TTY) may contact the commission at (512) 936-7136. The deadline for intervention in the proceeding is (30 days from the mailing or publication of notice, whichever occurs later, unless otherwise provided by the presiding officer). You must send a letter requesting intervention to the commission which is received by that date.

If a valid public hearing is requested, the Commission will forward the application to the State Office of Administrative Hearings (SOAH) for a hearing. If no settlement is reached and an evidentiary hearing is held, SOAH will submit a recommendation to the Commission for final decision. An evidentiary hearing is a legal proceeding similar to a civil trial in state district court.

A landowner with a tract of land at least 25 acres or more, that is partially or wholly located within the requested area, may file a written request with the Commission to be excluded from the requested area ("opt out") within (30) days from the date that notice was provided by the Utility. All opt out requests must include a large scale map and a metes and bounds description of the landowner's tract of land.

Persons who wish to request this option should file the required documents with the:
Public Utility Commission of Texas
Central Records
1701 N. Congress, P. O. Box 13326
Austin, TX 78711-3326

In addition, the landowner must also send a copy of the opt out request to the Utility. Staff may request additional information regarding your request.

Si desea información en español, puede llamar al 1-888-782-8477.

Notice to Neighboring Systems, Landowners, Customers and Cities
NOTICE OF APPLICATION TO AMEND A CERTIFICATE OF CONVENIENCE AND
NECESSITY TO PROVIDE WATER UTILITY SERVICE IN HARRISON COUNTY, TEXAS

To: WESTMORELAND, JEANNIE H
(Neighboring System, Landowner, Customer or City)
5209 SCOTTSVILLE RD.
(Address)
MARSHALL, TX 75672-9294
(City State Zip)

Date Notice Mailed: NOV 19, 2018

The City of Marshall has filed an application with the Public Utility Commission of Texas to amend its Certificate of Convenience and Necessity (CCN) No. 11064 for the provision of retail water utility service in Harrison County.

The requested area is located approximately 1 mile north, east, south and west of downtown Marshall, Texas, and is generally bounded on the north by Loop 390; on the east by 0.3 mile east from County Road 2218; on the south by 0.5 mile south of Interstate 20; and on the west by Cooks Road. The total requested area includes approximately 15,157 acres and 1,124 current customers. **See enclosed map showing the requested area.**

Persons who wish to intervene in the proceeding or comment upon action sought should contact the Public Utility Commission, P.O. Box 13326, Austin, Texas 78711-3326, or call the Public Utility Commission at (512) 936-7120 or (888) 782-8477. Hearing- and speech-impaired individuals with text telephones (TTY) may contact the commission at (512) 936-7136. The deadline for intervention in the proceeding is (30 days from the mailing or publication of notice, whichever occurs later, unless otherwise provided by the presiding officer). You must send a letter requesting intervention to the commission which is received by that date.

If a valid public hearing is requested, the Commission will forward the application to the State Office of Administrative Hearings (SOAH) for a hearing. If no settlement is reached and an evidentiary hearing is held, SOAH will submit a recommendation to the Commission for final decision. An evidentiary hearing is a legal proceeding similar to a civil trial in state district court.

A landowner with a tract of land at least 25 acres or more, that is partially or wholly located within the requested area, may file a written request with the Commission to be excluded from the requested area ("opt out") within (30) days from the date that notice was provided by the Utility. All opt out requests must include a large scale map and a metes and bounds description of the landowner's tract of land.

Persons who wish to request this option should file the required documents with the:
Public Utility Commission of Texas
Central Records
1701 N. Congress, P. O. Box 13326
Austin, TX 78711-3326

In addition, the landowner must also send a copy of the opt out request to the Utility. Staff may request additional information regarding your request.

Si desea información en español, puede llamar al 1-888-782-8477.

Notice to Neighboring Systems, Landowners, Customers and Cities
NOTICE OF APPLICATION TO AMEND A CERTIFICATE OF CONVENIENCE AND
NECESSITY TO PROVIDE WATER UTILITY SERVICE IN HARRISON COUNTY, TEXAS

To: LANCASTER, WILLIAM SCOTT
(Neighboring System, Landowner, Customer or City)
2747 RED OAK DR.
(Address)
GRAND PRAIRIE, TX 75052-4440
(City State Zip)

Date Notice Mailed: NOV 19 2018

The City of Marshall has filed an application with the Public Utility Commission of Texas to amend its Certificate of Convenience and Necessity (CCN) No. 11064 for the provision of retail water utility service in Harrison County.

The requested area is located approximately 1 mile north, east, south and west of downtown Marshall, Texas, and is generally bounded on the north by Loop 390; on the east by 0.3 mile east from County Road 2218; on the south by 0.5 mile south of Interstate 20; and on the west by Cooks Road. The total requested area includes approximately 15,157 acres and 1,124 current customers. **See enclosed map showing the requested area.**

Persons who wish to intervene in the proceeding or comment upon action sought should contact the Public Utility Commission, P.O. Box 13326, Austin, Texas 78711-3326, or call the Public Utility Commission at (512) 936-7120 or (888) 782-8477. Hearing- and speech-impaired individuals with text telephones (TTY) may contact the commission at (512) 936-7136. The deadline for intervention in the proceeding is (30 days from the mailing or publication of notice, whichever occurs later, unless otherwise provided by the presiding officer). You must send a letter requesting intervention to the commission which is received by that date.

If a valid public hearing is requested, the Commission will forward the application to the State Office of Administrative Hearings (SOAH) for a hearing. If no settlement is reached and an evidentiary hearing is held, SOAH will submit a recommendation to the Commission for final decision. An evidentiary hearing is a legal proceeding similar to a civil trial in state district court.

A landowner with a tract of land at least 25 acres or more, that is partially or wholly located within the requested area, may file a written request with the Commission to be excluded from the requested area ("opt out") within (30) days from the date that notice was provided by the Utility. All opt out requests must include a large scale map and a metes and bounds description of the landowner's tract of land.

Persons who wish to request this option should file the required documents with the:
Public Utility Commission of Texas
Central Records
1701 N. Congress, P. O. Box 13326
Austin, TX 78711-3326

In addition, the landowner must also send a copy of the opt out request to the Utility. Staff may request additional information regarding your request.

Si desea información en español, puede llamar al 1-888-782-8477.

Notice to Neighboring Systems, Landowners, Customers and Cities
NOTICE OF APPLICATION TO AMEND A CERTIFICATE OF CONVENIENCE AND
NECESSITY TO PROVIDE WATER UTILITY SERVICE IN HARRISON COUNTY, TEXAS

To: BRADSHAW, C M II
(Neighboring System, Landowner, Customer or City)
200 CEDAR CIR.
(Address)
MARSHALL, TX 75672-8444
(City State Zip)

Date Notice Mailed: NOV 19, 2018

The City of Marshall has filed an application with the Public Utility Commission of Texas to amend its Certificate of Convenience and Necessity (CCN) No. 11064 for the provision of retail water utility service in Harrison County.

The requested area is located approximately 1 mile north, east, south and west of downtown Marshall, Texas, and is generally bounded on the north by Loop 390; on the east by 0.3 mile east from County Road 2218; on the south by 0.5 mile south of Interstate 20; and on the west by Cooks Road. The total requested area includes approximately 15,157 acres and 1,124 current customers. **See enclosed map showing the requested area.**

Persons who wish to intervene in the proceeding or comment upon action sought should contact the Public Utility Commission, P.O. Box 13326, Austin, Texas 78711-3326, or call the Public Utility Commission at (512) 936-7120 or (888) 782-8477. Hearing- and speech-impaired individuals with text telephones (TTY) may contact the commission at (512) 936-7136. The deadline for intervention in the proceeding is (30 days from the mailing or publication of notice, whichever occurs later, unless otherwise provided by the presiding officer). You must send a letter requesting intervention to the commission which is received by that date.

If a valid public hearing is requested, the Commission will forward the application to the State Office of Administrative Hearings (SOAH) for a hearing. If no settlement is reached and an evidentiary hearing is held, SOAH will submit a recommendation to the Commission for final decision. An evidentiary hearing is a legal proceeding similar to a civil trial in state district court.

A landowner with a tract of land at least 25 acres or more, that is partially or wholly located within the requested area, may file a written request with the Commission to be excluded from the requested area ("opt out") within (30) days from the date that notice was provided by the Utility. All opt out requests must include a large scale map and a metes and bounds description of the landowner's tract of land.

Persons who wish to request this option should file the required documents with the:
Public Utility Commission of Texas
Central Records
1701 N. Congress, P. O. Box 13326
Austin, TX 78711-3326

In addition, the landowner must also send a copy of the opt out request to the Utility. Staff may request additional information regarding your request.

Si desea información en español, puede llamar al 1-888-782-8477.

Notice to Neighboring Systems, Landowners, Customers and Cities
NOTICE OF APPLICATION TO AMEND A CERTIFICATE OF CONVENIENCE AND
NECESSITY TO PROVIDE WATER UTILITY SERVICE IN HARRISON COUNTY, TEXAS

To: WESTMORELAND, WILLIAM HALL Date Notice Mailed: NOV 19, 2018
(Neighboring System, Landowner, Customer or City)
215 RUSK ST.
(Address)
MARSHALL, TX 75670-3245
(City State Zip)

The City of Marshall has filed an application with the Public Utility Commission of Texas to amend its Certificate of Convenience and Necessity (CCN) No. 11064 for the provision of retail water utility service in Harrison County.

The requested area is located approximately 1 mile north, east, south and west of downtown Marshall, Texas, and is generally bounded on the north by Loop 390; on the east by 0.3 mile east from County Road 2218; on the south by 0.5 mile south of Interstate 20; and on the west by Cooks Road. The total requested area includes approximately 15,157 acres and 1,124 current customers. **See enclosed map showing the requested area.**

Persons who wish to intervene in the proceeding or comment upon action sought should contact the Public Utility Commission, P.O. Box 13326, Austin, Texas 78711-3326, or call the Public Utility Commission at (512) 936-7120 or (888) 782-8477. Hearing- and speech-impaired individuals with text telephones (TTY) may contact the commission at (512) 936-7136. The deadline for intervention in the proceeding is (30 days from the mailing or publication of notice, whichever occurs later, unless otherwise provided by the presiding officer). You must send a letter requesting intervention to the commission which is received by that date.

If a valid public hearing is requested, the Commission will forward the application to the State Office of Administrative Hearings (SOAH) for a hearing. If no settlement is reached and an evidentiary hearing is held, SOAH will submit a recommendation to the Commission for final decision. An evidentiary hearing is a legal proceeding similar to a civil trial in state district court.

A landowner with a tract of land at least 25 acres or more, that is partially or wholly located within the requested area, may file a written request with the Commission to be excluded from the requested area ("opt out") within (30) days from the date that notice was provided by the Utility. All opt out requests must include a large scale map and a metes and bounds description of the landowner's tract of land.

Persons who wish to request this option should file the required documents with the:
Public Utility Commission of Texas
Central Records
1701 N. Congress, P. O. Box 13326
Austin, TX 78711-3326

In addition, the landowner must also send a copy of the opt out request to the Utility. Staff may request additional information regarding your request.

Si desea información en español, puede llamar al 1-888-782-8477.

Notice to Neighboring Systems, Landowners, Customers and Cities
NOTICE OF APPLICATION TO AMEND A CERTIFICATE OF CONVENIENCE AND
NECESSITY TO PROVIDE WATER UTILITY SERVICE IN HARRISON COUNTY, TEXAS

To: SCRIVENER, JEFF & KIM
(Neighboring System, Landowner, Customer or City)
300 W AUSTIN ST.
(Address)
MARSHALL, TX 75670-3205
(City State Zip)

Date Notice Mailed: NOV 19, 2018

The City of Marshall has filed an application with the Public Utility Commission of Texas to amend its Certificate of Convenience and Necessity (CCN) No. 11064 for the provision of retail water utility service in Harrison County.

The requested area is located approximately 1 mile north, east, south and west of downtown Marshall, Texas, and is generally bounded on the north by Loop 390; on the east by 0.3 mile east from County Road 2218; on the south by 0.5 mile south of Interstate 20; and on the west by Cooks Road. The total requested area includes approximately 15,157 acres and 1,124 current customers. **See enclosed map showing the requested area.**

Persons who wish to intervene in the proceeding or comment upon action sought should contact the Public Utility Commission, P.O. Box 13326, Austin, Texas 78711-3326, or call the Public Utility Commission at (512) 936-7120 or (888) 782-8477. Hearing- and speech-impaired individuals with text telephones (TTY) may contact the commission at (512) 936-7136. The deadline for intervention in the proceeding is (30 days from the mailing or publication of notice, whichever occurs later, unless otherwise provided by the presiding officer). You must send a letter requesting intervention to the commission which is received by that date.

If a valid public hearing is requested, the Commission will forward the application to the State Office of Administrative Hearings (SOAH) for a hearing. If no settlement is reached and an evidentiary hearing is held, SOAH will submit a recommendation to the Commission for final decision. An evidentiary hearing is a legal proceeding similar to a civil trial in state district court.

A landowner with a tract of land at least 25 acres or more, that is partially or wholly located within the requested area, may file a written request with the Commission to be excluded from the requested area ("opt out") within (30) days from the date that notice was provided by the Utility. All opt out requests must include a large scale map and a metes and bounds description of the landowner's tract of land.

Persons who wish to request this option should file the required documents with the:
Public Utility Commission of Texas
Central Records
1701 N. Congress, P. O. Box 13326
Austin, TX 78711-3326

In addition, the landowner must also send a copy of the opt out request to the Utility. Staff may request additional information regarding your request.

Si desea información en español, puede llamar al 1-888-782-8477.

Notice to Neighboring Systems, Landowners, Customers and Cities
NOTICE OF APPLICATION TO AMEND A CERTIFICATE OF CONVENIENCE AND
NECESSITY TO PROVIDE WATER UTILITY SERVICE IN HARRISON COUNTY, TEXAS

To: SNIDER TIMBERLANDS LFP
(Neighboring System, Landowner, Customer or City)
PO BOX 668
(Address)
MARSHALL, TX 75671-0668
(City State Zip)

Date Notice Mailed: NOV 19, 2018

The City of Marshall has filed an application with the Public Utility Commission of Texas to amend its Certificate of Convenience and Necessity (CCN) No. 11064 for the provision of retail water utility service in Harrison County.

The requested area is located approximately 1 mile north, east, south and west of downtown Marshall, Texas, and is generally bounded on the north by Loop 390; on the east by 0.3 mile east from County Road 2218; on the south by 0.5 mile south of Interstate 20; and on the west by Cooks Road. The total requested area includes approximately 15,157 acres and 1,124 current customers. **See enclosed map showing the requested area.**

Persons who wish to intervene in the proceeding or comment upon action sought should contact the Public Utility Commission, P.O. Box 13326, Austin, Texas 78711-3326, or call the Public Utility Commission at (512) 936-7120 or (888) 782-8477. Hearing- and speech-impaired individuals with text telephones (TTY) may contact the commission at (512) 936-7136. The deadline for intervention in the proceeding is (30 days from the mailing or publication of notice, whichever occurs later, unless otherwise provided by the presiding officer). You must send a letter requesting intervention to the commission which is received by that date.

If a valid public hearing is requested, the Commission will forward the application to the State Office of Administrative Hearings (SOAH) for a hearing. If no settlement is reached and an evidentiary hearing is held, SOAH will submit a recommendation to the Commission for final decision. An evidentiary hearing is a legal proceeding similar to a civil trial in state district court.

A landowner with a tract of land at least 25 acres or more, that is partially or wholly located within the requested area, may file a written request with the Commission to be excluded from the requested area ("opt out") within (30) days from the date that notice was provided by the Utility. All opt out requests must include a large scale map and a metes and bounds description of the landowner's tract of land.

Persons who wish to request this option should file the required documents with the:

Public Utility Commission of Texas
Central Records
1701 N. Congress, P. O. Box 13326
Austin, TX 78711-3326

In addition, the landowner must also send a copy of the opt out request to the Utility. Staff may request additional information regarding your request.

Si desea información en español, puede llamar al 1-888-782-8477.

Notice to Neighboring Systems, Landowners, Customers and Cities
NOTICE OF APPLICATION TO AMEND A CERTIFICATE OF CONVENIENCE AND
NECESSITY TO PROVIDE WATER UTILITY SERVICE IN HARRISON COUNTY, TEXAS

To: HALLUM, R MICHAEL
(Neighboring System, Landowner, Customer or City)
104 AZALEA WAY
(Address)
MARSHALL, TX 75672-9210
(City State Zip)

Date Notice Mailed: NOV 19, 2018

The City of Marshall has filed an application with the Public Utility Commission of Texas to amend its Certificate of Convenience and Necessity (CCN) No. 11064 for the provision of retail water utility service in Harrison County.

The requested area is located approximately 1 mile north, east, south and west of downtown Marshall, Texas, and is generally bounded on the north by Loop 390; on the east by 0.3 mile east from County Road 2218; on the south by 0.5 mile south of Interstate 20; and on the west by Cooks Road. The total requested area includes approximately 15,157 acres and 1,124 current customers. **See enclosed map showing the requested area.**

Persons who wish to intervene in the proceeding or comment upon action sought should contact the Public Utility Commission, P.O. Box 13326, Austin, Texas 78711-3326, or call the Public Utility Commission at (512) 936-7120 or (888) 782-8477. Hearing- and speech-impaired individuals with text telephones (TTY) may contact the commission at (512) 936-7136. The deadline for intervention in the proceeding is (30 days from the mailing or publication of notice, whichever occurs later, unless otherwise provided by the presiding officer). You must send a letter requesting intervention to the commission which is received by that date.

If a valid public hearing is requested, the Commission will forward the application to the State Office of Administrative Hearings (SOAH) for a hearing. If no settlement is reached and an evidentiary hearing is held, SOAH will submit a recommendation to the Commission for final decision. An evidentiary hearing is a legal proceeding similar to a civil trial in state district court.

A landowner with a tract of land at least 25 acres or more, that is partially or wholly located within the requested area, may file a written request with the Commission to be excluded from the requested area ("opt out") within (30) days from the date that notice was provided by the Utility. All opt out requests must include a large scale map and a metes and bounds description of the landowner's tract of land.

Persons who wish to request this option should file the required documents with the:

Public Utility Commission of Texas
Central Records
1701 N. Congress, P. O. Box 13326
Austin, TX 78711-3326

In addition, the landowner must also send a copy of the opt out request to the Utility. Staff may request additional information regarding your request.

Si desea información en español, puede llamar al 1-888-782-8477.

Notice to Neighboring Systems, Landowners, Customers and Cities
NOTICE OF APPLICATION TO AMEND A CERTIFICATE OF CONVENIENCE AND
NECESSITY TO PROVIDE WATER UTILITY SERVICE IN HARRISON COUNTY, TEXAS

To: SMITH BROTHERS INVESTMENT CO.
(Neighboring System, Landowner, Customer or City)
PO BOX H
(Address)
MARSHALL, TX 75671-3008
(City State Zip)

Date Notice Mailed: NOV 19, 2018

The City of Marshall has filed an application with the Public Utility Commission of Texas to amend its Certificate of Convenience and Necessity (CCN) No. 11064 for the provision of retail water utility service in Harrison County.

The requested area is located approximately 1 mile north, east, south and west of downtown Marshall, Texas, and is generally bounded on the north by Loop 390; on the east by 0.3 mile east from County Road 2218; on the south by 0.5 mile south of Interstate 20; and on the west by Cooks Road. The total requested area includes approximately 15,157 acres and 1,124 current customers. **See enclosed map showing the requested area.**

Persons who wish to intervene in the proceeding or comment upon action sought should contact the Public Utility Commission, P.O. Box 13326, Austin, Texas 78711-3326, or call the Public Utility Commission at (512) 936-7120 or (888) 782-8477. Hearing- and speech-impaired individuals with text telephones (TTY) may contact the commission at (512) 936-7136. The deadline for intervention in the proceeding is (30 days from the mailing or publication of notice, whichever occurs later, unless otherwise provided by the presiding officer). You must send a letter requesting intervention to the commission which is received by that date.

If a valid public hearing is requested, the Commission will forward the application to the State Office of Administrative Hearings (SOAH) for a hearing. If no settlement is reached and an evidentiary hearing is held, SOAH will submit a recommendation to the Commission for final decision. An evidentiary hearing is a legal proceeding similar to a civil trial in state district court.

A landowner with a tract of land at least 25 acres or more, that is partially or wholly located within the requested area, may file a written request with the Commission to be excluded from the requested area ("opt out") within (30) days from the date that notice was provided by the Utility. All opt out requests must include a large scale map and a metes and bounds description of the landowner's tract of land.

Persons who wish to request this option should file the required documents with the:
Public Utility Commission of Texas
Central Records
1701 N. Congress, P. O. Box 13326
Austin, TX 78711-3326

In addition, the landowner must also send a copy of the opt out request to the Utility. Staff may request additional information regarding your request.

Si desea información en español, puede llamar al 1-888-782-8477.

Notice to Neighboring Systems, Landowners, Customers and Cities
NOTICE OF APPLICATION TO AMEND A CERTIFICATE OF CONVENIENCE AND
NECESSITY TO PROVIDE WATER UTILITY SERVICE IN HARRISON COUNTY, TEXAS

To: HOPKINDS FELTON JR.
(Neighboring System, Landowner, Customer or City)
2800 KARNACK HWY.
(Address)
MARSHALL, TX 75672-2292
(City State Zip)

Date Notice Mailed: NOV 19, 2018

The City of Marshall has filed an application with the Public Utility Commission of Texas to amend its Certificate of Convenience and Necessity (CCN) No. 11064 for the provision of retail water utility service in Harrison County.

The requested area is located approximately 1 mile north, east, south and west of downtown Marshall, Texas, and is generally bounded on the north by Loop 390; on the east by 0.3 mile east from County Road 2218; on the south by 0.5 mile south of Interstate 20; and on the west by Cooks Road. The total requested area includes approximately 15,157 acres and 1,124 current customers. **See enclosed map showing the requested area.**

Persons who wish to intervene in the proceeding or comment upon action sought should contact the Public Utility Commission, P.O. Box 13326, Austin, Texas 78711-3326, or call the Public Utility Commission at (512) 936-7120 or (888) 782-8477. Hearing- and speech-impaired individuals with text telephones (TTY) may contact the commission at (512) 936-7136. The deadline for intervention in the proceeding is (30 days from the mailing or publication of notice, whichever occurs later, unless otherwise provided by the presiding officer). You must send a letter requesting intervention to the commission which is received by that date.

If a valid public hearing is requested, the Commission will forward the application to the State Office of Administrative Hearings (SOAH) for a hearing. If no settlement is reached and an evidentiary hearing is held, SOAH will submit a recommendation to the Commission for final decision. An evidentiary hearing is a legal proceeding similar to a civil trial in state district court.

A landowner with a tract of land at least 25 acres or more, that is partially or wholly located within the requested area, may file a written request with the Commission to be excluded from the requested area ("opt out") within (30) days from the date that notice was provided by the Utility. All opt out requests must include a large scale map and a metes and bounds description of the landowner's tract of land.

Persons who wish to request this option should file the required documents with the:
Public Utility Commission of Texas
Central Records
1701 N. Congress, P. O. Box 13326
Austin, TX 78711-3326

In addition, the landowner must also send a copy of the opt out request to the Utility. Staff may request additional information regarding your request.

Si desea información en español, puede llamar al 1-888-782-8477.

Notice to Neighboring Systems, Landowners, Customers and Cities
NOTICE OF APPLICATION TO AMEND A CERTIFICATE OF CONVENIENCE AND
NECESSITY TO PROVIDE WATER UTILITY SERVICE IN HARRISON COUNTY, TEXAS

To: FUGLER, THOMAS III
(Neighboring System, Landowner, Customer or City)
PO BOX 310
(Address)
SCOTTSVILLE, TX 75688-0310
(City State Zip)

Date Notice Mailed: NOV 19 2018

The City of Marshall has filed an application with the Public Utility Commission of Texas to amend its Certificate of Convenience and Necessity (CCN) No. 11064 for the provision of retail water utility service in Harrison County.

The requested area is located approximately 1 mile north, east, south and west of downtown Marshall, Texas, and is generally bounded on the north by Loop 390; on the east by 0.3 mile east from County Road 2218; on the south by 0.5 mile south of Interstate 20; and on the west by Cooks Road. The total requested area includes approximately 15,157 acres and 1,124 current customers. **See enclosed map showing the requested area.**

Persons who wish to intervene in the proceeding or comment upon action sought should contact the Public Utility Commission, P.O. Box 13326, Austin, Texas 78711-3326, or call the Public Utility Commission at (512) 936-7120 or (888) 782-8477. Hearing- and speech-impaired individuals with text telephones (TTY) may contact the commission at (512) 936-7136. The deadline for intervention in the proceeding is (30 days from the mailing or publication of notice, whichever occurs later, unless otherwise provided by the presiding officer). You must send a letter requesting intervention to the commission which is received by that date.

If a valid public hearing is requested, the Commission will forward the application to the State Office of Administrative Hearings (SOAH) for a hearing. If no settlement is reached and an evidentiary hearing is held, SOAH will submit a recommendation to the Commission for final decision. An evidentiary hearing is a legal proceeding similar to a civil trial in state district court.

A landowner with a tract of land at least 25 acres or more, that is partially or wholly located within the requested area, may file a written request with the Commission to be excluded from the requested area ("opt out") within (30) days from the date that notice was provided by the Utility. All opt out requests must include a large scale map and a metes and bounds description of the landowner's tract of land.

Persons who wish to request this option should file the required documents with the:
Public Utility Commission of Texas
Central Records
1701 N. Congress, P. O. Box 13326
Austin, TX 78711-3326

In addition, the landowner must also send a copy of the opt out request to the Utility. Staff may request additional information regarding your request.

Si desea información en español, puede llamar al 1-888-782-8477.

Notice to Neighboring Systems, Landowners, Customers and Cities
NOTICE OF APPLICATION TO AMEND A CERTIFICATE OF CONVENIENCE AND
NECESSITY TO PROVIDE WATER UTILITY SERVICE IN HARRISON COUNTY, TEXAS

To: JONES, RUTH W
(Neighboring System, Landowner, Customer or City)
7016 FM 1998
(Address)
MARSHALL, TX 75672-3326
(City State Zip)

Date Notice Mailed: NOV 19, 2018

The City of Marshall has filed an application with the Public Utility Commission of Texas to amend its Certificate of Convenience and Necessity (CCN) No. 11064 for the provision of retail water utility service in Harrison County.

The requested area is located approximately 1 mile north, east, south and west of downtown Marshall, Texas, and is generally bounded on the north by Loop 390; on the east by 0.3 mile east from County Road 2218; on the south by 0.5 mile south of Interstate 20; and on the west by Cooks Road. The total requested area includes approximately 15,157 acres and 1,124 current customers. **See enclosed map showing the requested area.**

Persons who wish to intervene in the proceeding or comment upon action sought should contact the Public Utility Commission, P.O. Box 13326, Austin, Texas 78711-3326, or call the Public Utility Commission at (512) 936-7120 or (888) 782-8477. Hearing- and speech-impaired individuals with text telephones (TTY) may contact the commission at (512) 936-7136. The deadline for intervention in the proceeding is (30 days from the mailing or publication of notice, whichever occurs later, unless otherwise provided by the presiding officer). You must send a letter requesting intervention to the commission which is received by that date.

If a valid public hearing is requested, the Commission will forward the application to the State Office of Administrative Hearings (SOAH) for a hearing. If no settlement is reached and an evidentiary hearing is held, SOAH will submit a recommendation to the Commission for final decision. An evidentiary hearing is a legal proceeding similar to a civil trial in state district court.

A landowner with a tract of land at least 25 acres or more, that is partially or wholly located within the requested area, may file a written request with the Commission to be excluded from the requested area ("opt out") within (30) days from the date that notice was provided by the Utility. All opt out requests must include a large scale map and a metes and bounds description of the landowner's tract of land.

Persons who wish to request this option should file the required documents with the:
Public Utility Commission of Texas
Central Records
1701 N. Congress, P. O. Box 13326
Austin, TX 78711-3326

In addition, the landowner must also send a copy of the opt out request to the Utility. Staff may request additional information regarding your request.

Si desea información en español, puede llamar al 1-888-782-8477.

Notice to Neighboring Systems, Landowners, Customers and Cities
NOTICE OF APPLICATION TO AMEND A CERTIFICATE OF CONVENIENCE AND
NECESSITY TO PROVIDE WATER UTILITY SERVICE IN HARRISON COUNTY, TEXAS

To: CCP COMPOSITES US
(Neighboring System, Landowner, Customer or City)
13111 NORTHWEST FWY STE 125
(Address)
HOUSTON, TX 77040-6321
(City State Zip)

Date Notice Mailed: NOV 19 2018

The City of Marshall has filed an application with the Public Utility Commission of Texas to amend its Certificate of Convenience and Necessity (CCN) No. 11064 for the provision of retail water utility service in Harrison County.

The requested area is located approximately 1 mile north, east, south and west of downtown Marshall, Texas, and is generally bounded on the north by Loop 390; on the east by 0.3 mile east from County Road 2218; on the south by 0.5 mile south of Interstate 20; and on the west by Cooks Road. The total requested area includes approximately 15,157 acres and 1,124 current customers. **See enclosed map showing the requested area.**

Persons who wish to intervene in the proceeding or comment upon action sought should contact the Public Utility Commission, P.O. Box 13326, Austin, Texas 78711-3326, or call the Public Utility Commission at (512) 936-7120 or (888) 782-8477. Hearing- and speech-impaired individuals with text telephones (TTY) may contact the commission at (512) 936-7136. The deadline for intervention in the proceeding is (30 days from the mailing or publication of notice, whichever occurs later, unless otherwise provided by the presiding officer). You must send a letter requesting intervention to the commission which is received by that date.

If a valid public hearing is requested, the Commission will forward the application to the State Office of Administrative Hearings (SOAH) for a hearing. If no settlement is reached and an evidentiary hearing is held, SOAH will submit a recommendation to the Commission for final decision. An evidentiary hearing is a legal proceeding similar to a civil trial in state district court.

A landowner with a tract of land at least 25 acres or more, that is partially or wholly located within the requested area, may file a written request with the Commission to be excluded from the requested area ("opt out") within (30) days from the date that notice was provided by the Utility. All opt out requests must include a large scale map and a metes and bounds description of the landowner's tract of land.

Persons who wish to request this option should file the required documents with the:

Public Utility Commission of Texas
Central Records
1701 N. Congress, P. O. Box 13326
Austin, TX 78711-3326

In addition, the landowner must also send a copy of the opt out request to the Utility. Staff may request additional information regarding your request.

Si desea información en español, puede llamar al 1-888-782-8477.

Notice to Neighboring Systems, Landowners, Customers and Cities
NOTICE OF APPLICATION TO AMEND A CERTIFICATE OF CONVENIENCE AND
NECESSITY TO PROVIDE WATER UTILITY SERVICE IN HARRISON COUNTY, TEXAS

To: SLAYDEN, JOAN B & DON STOKES
(Neighboring System, Landowner, Customer or City)
70 S HORIZON RIDGE CT.
(Address)
THE WOODLANDS, TX 77381-4785
(City State Zip)

Date Notice Mailed: NOV 19, 2018

The City of Marshall has filed an application with the Public Utility Commission of Texas to amend its Certificate of Convenience and Necessity (CCN) No. 11064 for the provision of retail water utility service in Harrison County.

The requested area is located approximately 1 mile north, east, south and west of downtown Marshall, Texas, and is generally bounded on the north by Loop 390; on the east by 0.3 mile east from County Road 2218; on the south by 0.5 mile south of Interstate 20; and on the west by Cooks Road. The total requested area includes approximately 15,157 acres and 1,124 current customers. **See enclosed map showing the requested area.**

Persons who wish to intervene in the proceeding or comment upon action sought should contact the Public Utility Commission, P.O. Box 13326, Austin, Texas 78711-3326, or call the Public Utility Commission at (512) 936-7120 or (888) 782-8477. Hearing- and speech-impaired individuals with text telephones (TTY) may contact the commission at (512) 936-7136. The deadline for intervention in the proceeding is (30 days from the mailing or publication of notice, whichever occurs later, unless otherwise provided by the presiding officer). You must send a letter requesting intervention to the commission which is received by that date.

If a valid public hearing is requested, the Commission will forward the application to the State Office of Administrative Hearings (SOAH) for a hearing. If no settlement is reached and an evidentiary hearing is held, SOAH will submit a recommendation to the Commission for final decision. An evidentiary hearing is a legal proceeding similar to a civil trial in state district court.

A landowner with a tract of land at least 25 acres or more, that is partially or wholly located within the requested area, may file a written request with the Commission to be excluded from the requested area ("opt out") within (30) days from the date that notice was provided by the Utility. All opt out requests must include a large scale map and a metes and bounds description of the landowner's tract of land.

Persons who wish to request this option should file the required documents with the:
Public Utility Commission of Texas
Central Records
1701 N. Congress, P. O. Box 13326
Austin, TX 78711-3326

In addition, the landowner must also send a copy of the opt out request to the Utility. Staff may request additional information regarding your request.

Si desea información en español, puede llamar al 1-888-782-8477.

Notice to Neighboring Systems, Landowners, Customers and Cities
NOTICE OF APPLICATION TO AMEND A CERTIFICATE OF CONVENIENCE AND
NECESSITY TO PROVIDE WATER UTILITY SERVICE IN HARRISON COUNTY, TEXAS

To: MERIDIAN BRICK LLC
(Neighboring System, Landowner, Customer or City)
200 MANELL COURT EAST SUITE 305
(Address)
ROSWELL, GA 30076
(City State Zip)

Date Notice Mailed: NOV 19 2018

The City of Marshall has filed an application with the Public Utility Commission of Texas to amend its Certificate of Convenience and Necessity (CCN) No. 11064 for the provision of retail water utility service in Harrison County.

The requested area is located approximately 1 mile north, east, south and west of downtown Marshall, Texas, and is generally bounded on the north by Loop 390; on the east by 0.3 mile east from County Road 2218; on the south by 0.5 mile south of Interstate 20; and on the west by Cooks Road. The total requested area includes approximately 15,157 acres and 1,124 current customers. **See enclosed map showing the requested area.**

Persons who wish to intervene in the proceeding or comment upon action sought should contact the Public Utility Commission, P.O. Box 13326, Austin, Texas 78711-3326, or call the Public Utility Commission at (512) 936-7120 or (888) 782-8477. Hearing- and speech-impaired individuals with text telephones (TTY) may contact the commission at (512) 936-7136. The deadline for intervention in the proceeding is (30 days from the mailing or publication of notice, whichever occurs later, unless otherwise provided by the presiding officer). You must send a letter requesting intervention to the commission which is received by that date.

If a valid public hearing is requested, the Commission will forward the application to the State Office of Administrative Hearings (SOAH) for a hearing. If no settlement is reached and an evidentiary hearing is held, SOAH will submit a recommendation to the Commission for final decision. An evidentiary hearing is a legal proceeding similar to a civil trial in state district court.

A landowner with a tract of land at least 25 acres or more, that is partially or wholly located within the requested area, may file a written request with the Commission to be excluded from the requested area ("opt out") within (30) days from the date that notice was provided by the Utility. All opt out requests must include a large scale map and a metes and bounds description of the landowner's tract of land.

Persons who wish to request this option should file the required documents with the:

Public Utility Commission of Texas
Central Records
1701 N. Congress, P. O. Box 13326
Austin, TX 78711-3326

In addition, the landowner must also send a copy of the opt out request to the Utility. Staff may request additional information regarding your request.

Si desea información en español, puede llamar al 1-888-782-8477.

Notice to Neighboring Systems, Landowners, Customers and Cities
NOTICE OF APPLICATION TO AMEND A CERTIFICATE OF CONVENIENCE AND
NECESSITY TO PROVIDE WATER UTILITY SERVICE IN HARRISON COUNTY, TEXAS

To: FENTON, MICAH & MELINDA
(Neighboring System, Landowner, Customer or City)
701 BELL CUTOFF
(Address)
MARSHALL, TX 75672
(City State Zip)

Date Notice Mailed: NOV 19, 2018

The City of Marshall has filed an application with the Public Utility Commission of Texas to amend its Certificate of Convenience and Necessity (CCN) No. 11064 for the provision of retail water utility service in Harrison County.

The requested area is located approximately 1 mile north, east, south and west of downtown Marshall, Texas, and is generally bounded on the north by Loop 390; on the east by 0.3 mile east from County Road 2218; on the south by 0.5 mile south of Interstate 20; and on the west by Cooks Road. The total requested area includes approximately 15,157 acres and 1,124 current customers. **See enclosed map showing the requested area.**

Persons who wish to intervene in the proceeding or comment upon action sought should contact the Public Utility Commission, P.O. Box 13326, Austin, Texas 78711-3326, or call the Public Utility Commission at (512) 936-7120 or (888) 782-8477. Hearing- and speech-impaired individuals with text telephones (TTY) may contact the commission at (512) 936-7136. The deadline for intervention in the proceeding is (30 days from the mailing or publication of notice, whichever occurs later, unless otherwise provided by the presiding officer). You must send a letter requesting intervention to the commission which is received by that date.

If a valid public hearing is requested, the Commission will forward the application to the State Office of Administrative Hearings (SOAH) for a hearing. If no settlement is reached and an evidentiary hearing is held, SOAH will submit a recommendation to the Commission for final decision. An evidentiary hearing is a legal proceeding similar to a civil trial in state district court.

A landowner with a tract of land at least 25 acres or more, that is partially or wholly located within the requested area, may file a written request with the Commission to be excluded from the requested area ("opt out") within (30) days from the date that notice was provided by the Utility. All opt out requests must include a large scale map and a metes and bounds description of the landowner's tract of land.

Persons who wish to request this option should file the required documents with the:
Public Utility Commission of Texas
Central Records
1701 N. Congress, P. O. Box 13326
Austin, TX 78711-3326

In addition, the landowner must also send a copy of the opt out request to the Utility. Staff may request additional information regarding your request.

Si desea información en español, puede llamar al 1-888-782-8477.

Notice to Neighboring Systems, Landowners, Customers and Cities
NOTICE OF APPLICATION TO AMEND A CERTIFICATE OF CONVENIENCE AND
NECESSITY TO PROVIDE WATER UTILITY SERVICE IN HARRISON COUNTY, TEXAS

To: GASKIN, CHARLES D & FAYE J
(Neighboring System, Landowner, Customer or City)
PO BOX 1148
(Address)
MARSHALL, TX 75671-1148
(City State Zip)

Date Notice Mailed: NOV 19, 2018

The City of Marshall has filed an application with the Public Utility Commission of Texas to amend its Certificate of Convenience and Necessity (CCN) No. 11064 for the provision of retail water utility service in Harrison County.

The requested area is located approximately 1 mile north, east, south and west of downtown Marshall, Texas, and is generally bounded on the north by Loop 390; on the east by 0.3 mile east from County Road 2218; on the south by 0.5 mile south of Interstate 20; and on the west by Cooks Road. The total requested area includes approximately 15,157 acres and 1,124 current customers. **See enclosed map showing the requested area.**

Persons who wish to intervene in the proceeding or comment upon action sought should contact the Public Utility Commission, P.O. Box 13326, Austin, Texas 78711-3326, or call the Public Utility Commission at (512) 936-7120 or (888) 782-8477. Hearing- and speech-impaired individuals with text telephones (TTY) may contact the commission at (512) 936-7136. The deadline for intervention in the proceeding is (30 days from the mailing or publication of notice, whichever occurs later, unless otherwise provided by the presiding officer). You must send a letter requesting intervention to the commission which is received by that date.

If a valid public hearing is requested, the Commission will forward the application to the State Office of Administrative Hearings (SOAH) for a hearing. If no settlement is reached and an evidentiary hearing is held, SOAH will submit a recommendation to the Commission for final decision. An evidentiary hearing is a legal proceeding similar to a civil trial in state district court.

A landowner with a tract of land at least 25 acres or more, that is partially or wholly located within the requested area, may file a written request with the Commission to be excluded from the requested area ("opt out") within (30) days from the date that notice was provided by the Utility. All opt out requests must include a large scale map and a metes and bounds description of the landowner's tract of land.

Persons who wish to request this option should file the required documents with the:
Public Utility Commission of Texas
Central Records
1701 N. Congress, P. O. Box 13326
Austin, TX 78711-3326

In addition, the landowner must also send a copy of the opt out request to the Utility. Staff may request additional information regarding your request.

Si desea información en español, puede llamar al 1-888-782-8477.

Notice to Neighboring Systems, Landowners, Customers and Cities
NOTICE OF APPLICATION TO AMEND A CERTIFICATE OF CONVENIENCE AND
NECESSITY TO PROVIDE WATER UTILITY SERVICE IN HARRISON COUNTY, TEXAS

To: KAY, MUDIE GENE LONG
(Neighboring System, Landowner, Customer or City)
2900 POPLAR ST.
(Address)
MARSHALL, TX 75672-0121
(City State Zip)

Date Notice Mailed: NOV 19, 2018

The City of Marshall has filed an application with the Public Utility Commission of Texas to amend its Certificate of Convenience and Necessity (CCN) No. 11064 for the provision of retail water utility service in Harrison County.

The requested area is located approximately 1 mile north, east, south and west of downtown Marshall, Texas, and is generally bounded on the north by Loop 390; on the east by 0.3 mile east from County Road 2218; on the south by 0.5 mile south of Interstate 20; and on the west by Cooks Road. The total requested area includes approximately 15,157 acres and 1,124 current customers. **See enclosed map showing the requested area.**

Persons who wish to intervene in the proceeding or comment upon action sought should contact the Public Utility Commission, P.O. Box 13326, Austin, Texas 78711-3326, or call the Public Utility Commission at (512) 936-7120 or (888) 782-8477. Hearing- and speech-impaired individuals with text telephones (TTY) may contact the commission at (512) 936-7136. The deadline for intervention in the proceeding is (30 days from the mailing or publication of notice, whichever occurs later, unless otherwise provided by the presiding officer). You must send a letter requesting intervention to the commission which is received by that date.

If a valid public hearing is requested, the Commission will forward the application to the State Office of Administrative Hearings (SOAH) for a hearing. If no settlement is reached and an evidentiary hearing is held, SOAH will submit a recommendation to the Commission for final decision. An evidentiary hearing is a legal proceeding similar to a civil trial in state district court.

A landowner with a tract of land at least 25 acres or more, that is partially or wholly located within the requested area, may file a written request with the Commission to be excluded from the requested area ("opt out") within (30) days from the date that notice was provided by the Utility. All opt out requests must include a large scale map and a metes and bounds description of the landowner's tract of land.

Persons who wish to request this option should file the required documents with the:
Public Utility Commission of Texas
Central Records
1701 N. Congress, P. O. Box 13326
Austin, TX 78711-3326

In addition, the landowner must also send a copy of the opt out request to the Utility. Staff may request additional information regarding your request.

Si desea información en español, puede llamar al 1-888-782-8477.

Notice to Neighboring Systems, Landowners, Customers and Cities
NOTICE OF APPLICATION TO AMEND A CERTIFICATE OF CONVENIENCE AND
NECESSITY TO PROVIDE WATER UTILITY SERVICE IN HARRISON COUNTY, TEXAS

To: CVZ-MSHL LLC
(Neighboring System, Landowner, Customer or City)
2465 FOREST PARK BLVD.
(Address)
FORT WORTH, TX 76110-1731
(City State Zip)

Date Notice Mailed: NOV 19, 2018

The City of Marshall has filed an application with the Public Utility Commission of Texas to amend its Certificate of Convenience and Necessity (CCN) No. 11064 for the provision of retail water utility service in Harrison County.

The requested area is located approximately 1 mile north, east, south and west of downtown Marshall, Texas, and is generally bounded on the north by Loop 390; on the east by 0.3 mile east from County Road 2218; on the south by 0.5 mile south of Interstate 20; and on the west by Cooks Road. The total requested area includes approximately 15,157 acres and 1,124 current customers. **See enclosed map showing the requested area.**

Persons who wish to intervene in the proceeding or comment upon action sought should contact the Public Utility Commission, P.O. Box 13326, Austin, Texas 78711-3326, or call the Public Utility Commission at (512) 936-7120 or (888) 782-8477. Hearing- and speech-impaired individuals with text telephones (TTY) may contact the commission at (512) 936-7136. The deadline for intervention in the proceeding is (30 days from the mailing or publication of notice, whichever occurs later, unless otherwise provided by the presiding officer). You must send a letter requesting intervention to the commission which is received by that date.

If a valid public hearing is requested, the Commission will forward the application to the State Office of Administrative Hearings (SOAH) for a hearing. If no settlement is reached and an evidentiary hearing is held, SOAH will submit a recommendation to the Commission for final decision. An evidentiary hearing is a legal proceeding similar to a civil trial in state district court.

A landowner with a tract of land at least 25 acres or more, that is partially or wholly located within the requested area, may file a written request with the Commission to be excluded from the requested area ("opt out") within (30) days from the date that notice was provided by the Utility. All opt out requests must include a large scale map and a metes and bounds description of the landowner's tract of land.

Persons who wish to request this option should file the required documents with the:
Public Utility Commission of Texas
Central Records
1701 N. Congress, P. O. Box 13326
Austin, TX 78711-3326

In addition, the landowner must also send a copy of the opt out request to the Utility. Staff may request additional information regarding your request.

Si desea información en español, puede llamar al 1-888-782-8477.

Notice to Neighboring Systems, Landowners, Customers and Cities
NOTICE OF APPLICATION TO AMEND A CERTIFICATE OF CONVENIENCE AND
NECESSITY TO PROVIDE WATER UTILITY SERVICE IN HARRISON COUNTY, TEXAS

To: LONG, R L EST / GENE LONG KAY
(Neighboring System, Landowner, Customer or City)
2900 POPLAR ST
(Address)
MARSHALL, TX 75672-0121
(City State Zip)

Date Notice Mailed: NOV 19 2018

The City of Marshall has filed an application with the Public Utility Commission of Texas to amend its Certificate of Convenience and Necessity (CCN) No. 11064 for the provision of retail water utility service in Harrison County.

The requested area is located approximately 1 mile north, east, south and west of downtown Marshall, Texas, and is generally bounded on the north by Loop 390; on the east by 0.3 mile east from County Road 2218; on the south by 0.5 mile south of Interstate 20; and on the west by Cooks Road. The total requested area includes approximately 15,157 acres and 1,124 current customers. **See enclosed map showing the requested area.**

Persons who wish to intervene in the proceeding or comment upon action sought should contact the Public Utility Commission, P.O. Box 13326, Austin, Texas 78711-3326, or call the Public Utility Commission at (512) 936-7120 or (888) 782-8477. Hearing- and speech-impaired individuals with text telephones (TTY) may contact the commission at (512) 936-7136. The deadline for intervention in the proceeding is (30 days from the mailing or publication of notice, whichever occurs later, unless otherwise provided by the presiding officer). You must send a letter requesting intervention to the commission which is received by that date.

If a valid public hearing is requested, the Commission will forward the application to the State Office of Administrative Hearings (SOAH) for a hearing. If no settlement is reached and an evidentiary hearing is held, SOAH will submit a recommendation to the Commission for final decision. An evidentiary hearing is a legal proceeding similar to a civil trial in state district court.

A landowner with a tract of land at least 25 acres or more, that is partially or wholly located within the requested area, may file a written request with the Commission to be excluded from the requested area ("opt out") within (30) days from the date that notice was provided by the Utility. All opt out requests must include a large scale map and a metes and bounds description of the landowner's tract of land.

Persons who wish to request this option should file the required documents with the:

Public Utility Commission of Texas
Central Records
1701 N. Congress, P. O. Box 13326
Austin, TX 78711-3326

In addition, the landowner must also send a copy of the opt out request to the Utility. Staff may request additional information regarding your request.

Si desea información en español, puede llamar al 1-888-782-8477.

Notice to Neighboring Systems, Landowners, Customers and Cities
NOTICE OF APPLICATION TO AMEND A CERTIFICATE OF CONVENIENCE AND
NECESSITY TO PROVIDE WATER UTILITY SERVICE IN HARRISON COUNTY, TEXAS

To: JOINER, KEVIN J
(Neighboring System, Landowner, Customer or City)
415 SHADOWOOD DR.
(Address)
MARSHALL, TX 75672-1317
(City State Zip)

Date Notice Mailed: NOV 19 2018

The City of Marshall has filed an application with the Public Utility Commission of Texas to amend its Certificate of Convenience and Necessity (CCN) No. 11064 for the provision of retail water utility service in Harrison County.

The requested area is located approximately 1 mile north, east, south and west of downtown Marshall, Texas, and is generally bounded on the north by Loop 390; on the east by 0.3 mile east from County Road 2218; on the south by 0.5 mile south of Interstate 20; and on the west by Cooks Road. The total requested area includes approximately 15,157 acres and 1,124 current customers. **See enclosed map showing the requested area.**

Persons who wish to intervene in the proceeding or comment upon action sought should contact the Public Utility Commission, P.O. Box 13326, Austin, Texas 78711-3326, or call the Public Utility Commission at (512) 936-7120 or (888) 782-8477. Hearing- and speech-impaired individuals with text telephones (TTY) may contact the commission at (512) 936-7136. The deadline for intervention in the proceeding is (30 days from the mailing or publication of notice, whichever occurs later, unless otherwise provided by the presiding officer). You must send a letter requesting intervention to the commission which is received by that date.

If a valid public hearing is requested, the Commission will forward the application to the State Office of Administrative Hearings (SOAH) for a hearing. If no settlement is reached and an evidentiary hearing is held, SOAH will submit a recommendation to the Commission for final decision. An evidentiary hearing is a legal proceeding similar to a civil trial in state district court.

A landowner with a tract of land at least 25 acres or more, that is partially or wholly located within the requested area, may file a written request with the Commission to be excluded from the requested area ("opt out") within (30) days from the date that notice was provided by the Utility. All opt out requests must include a large scale map and a metes and bounds description of the landowner's tract of land.

Persons who wish to request this option should file the required documents with the:
Public Utility Commission of Texas
Central Records
1701 N. Congress, P. O. Box 13326
Austin, TX 78711-3326

In addition, the landowner must also send a copy of the opt out request to the Utility. Staff may request additional information regarding your request.

Si desea información en español, puede llamar al 1-888-782-8477.

Notice to Neighboring Systems, Landowners, Customers and Cities
NOTICE OF APPLICATION TO AMEND A CERTIFICATE OF CONVENIENCE AND
NECESSITY TO PROVIDE WATER UTILITY SERVICE IN HARRISON COUNTY, TEXAS

To: BOWMAN, CARLOS
(Neighboring System, Landowner, Customer or City)
4521 KARNACK HWY
(Address)
MARSHALL, TX 75672-8734
(City State Zip)

Date Notice Mailed: NOV 19 2018

The City of Marshall has filed an application with the Public Utility Commission of Texas to amend its Certificate of Convenience and Necessity (CCN) No. 11064 for the provision of retail water utility service in Harrison County.

The requested area is located approximately 1 mile north, east, south and west of downtown Marshall, Texas, and is generally bounded on the north by Loop 390; on the east by 0.3 mile east from County Road 2218; on the south by 0.5 mile south of Interstate 20; and on the west by Cooks Road. The total requested area includes approximately 15,157 acres and 1,124 current customers. **See enclosed map showing the requested area.**

Persons who wish to intervene in the proceeding or comment upon action sought should contact the Public Utility Commission, P.O. Box 13326, Austin, Texas 78711-3326, or call the Public Utility Commission at (512) 936-7120 or (888) 782-8477. Hearing- and speech-impaired individuals with text telephones (TTY) may contact the commission at (512) 936-7136. The deadline for intervention in the proceeding is (30 days from the mailing or publication of notice, whichever occurs later, unless otherwise provided by the presiding officer). You must send a letter requesting intervention to the commission which is received by that date.

If a valid public hearing is requested, the Commission will forward the application to the State Office of Administrative Hearings (SOAH) for a hearing. If no settlement is reached and an evidentiary hearing is held, SOAH will submit a recommendation to the Commission for final decision. An evidentiary hearing is a legal proceeding similar to a civil trial in state district court.

A landowner with a tract of land at least 25 acres or more, that is partially or wholly located within the requested area, may file a written request with the Commission to be excluded from the requested area ("opt out") within (30) days from the date that notice was provided by the Utility. All opt out requests must include a large scale map and a metes and bounds description of the landowner's tract of land.

Persons who wish to request this option should file the required documents with the:
Public Utility Commission of Texas
Central Records
1701 N. Congress, P. O. Box 13326
Austin, TX 78711-3326

In addition, the landowner must also send a copy of the opt out request to the Utility. Staff may request additional information regarding your request.

Si desea información en español, puede llamar al 1-888-782-8477.

Notice to Neighboring Systems, Landowners, Customers and Cities
NOTICE OF APPLICATION TO AMEND A CERTIFICATE OF CONVENIENCE AND
NECESSITY TO PROVIDE WATER UTILITY SERVICE IN HARRISON COUNTY, TEXAS

To: SAGELY HOLDINGS LLC
(Neighboring System, Landowner, Customer or City)
216 TEXAS ST.
(Address)
SHREVEPORT, LA 71101-3234
(City State Zip)

Date Notice Mailed: NOV 19, 2018

The City of Marshall has filed an application with the Public Utility Commission of Texas to amend its Certificate of Convenience and Necessity (CCN) No. 11064 for the provision of retail water utility service in Harrison County.

The requested area is located approximately 1 mile north, east, south and west of downtown Marshall, Texas, and is generally bounded on the north by Loop 390; on the east by 0.3 mile east from County Road 2218; on the south by 0.5 mile south of Interstate 20; and on the west by Cooks Road. The total requested area includes approximately 15,157 acres and 1,124 current customers. **See enclosed map showing the requested area.**

Persons who wish to intervene in the proceeding or comment upon action sought should contact the Public Utility Commission, P.O. Box 13326, Austin, Texas 78711-3326, or call the Public Utility Commission at (512) 936-7120 or (888) 782-8477. Hearing- and speech-impaired individuals with text telephones (TTY) may contact the commission at (512) 936-7136. The deadline for intervention in the proceeding is (30 days from the mailing or publication of notice, whichever occurs later, unless otherwise provided by the presiding officer). You must send a letter requesting intervention to the commission which is received by that date.

If a valid public hearing is requested, the Commission will forward the application to the State Office of Administrative Hearings (SOAH) for a hearing. If no settlement is reached and an evidentiary hearing is held, SOAH will submit a recommendation to the Commission for final decision. An evidentiary hearing is a legal proceeding similar to a civil trial in state district court.

A landowner with a tract of land at least 25 acres or more, that is partially or wholly located within the requested area, may file a written request with the Commission to be excluded from the requested area ("opt out") within (30) days from the date that notice was provided by the Utility. All opt out requests must include a large scale map and a metes and bounds description of the landowner's tract of land.

Persons who wish to request this option should file the required documents with the:
Public Utility Commission of Texas
Central Records
1701 N. Congress, P. O. Box 13326
Austin, TX 78711-3326

In addition, the landowner must also send a copy of the opt out request to the Utility. Staff may request additional information regarding your request.

Si desea información en español, puede llamar al 1-888-782-8477.

Notice to Neighboring Systems, Landowners, Customers and Cities
NOTICE OF APPLICATION TO AMEND A CERTIFICATE OF CONVENIENCE AND
NECESSITY TO PROVIDE WATER UTILITY SERVICE IN HARRISON COUNTY, TEXAS

To: GEORGE, FRANCIS MOORE
(Neighboring System, Landowner, Customer or City)
2300 DEE MULLIKIN RD.
(Address)
MARSHALL, TX 75672-8727
(City State Zip)

Date Notice Mailed: NOV 19, 2018

The City of Marshall has filed an application with the Public Utility Commission of Texas to amend its Certificate of Convenience and Necessity (CCN) No. 11064 for the provision of retail water utility service in Harrison County.

The requested area is located approximately 1 mile north, east, south and west of downtown Marshall, Texas, and is generally bounded on the north by Loop 390; on the east by 0.3 mile east from County Road 2218; on the south by 0.5 mile south of Interstate 20; and on the west by Cooks Road. The total requested area includes approximately 15,157 acres and 1,124 current customers. **See enclosed map showing the requested area.**

Persons who wish to intervene in the proceeding or comment upon action sought should contact the Public Utility Commission, P.O. Box 13326, Austin, Texas 78711-3326, or call the Public Utility Commission at (512) 936-7120 or (888) 782-8477. Hearing- and speech-impaired individuals with text telephones (TTY) may contact the commission at (512) 936-7136. The deadline for intervention in the proceeding is (30 days from the mailing or publication of notice, whichever occurs later, unless otherwise provided by the presiding officer). You must send a letter requesting intervention to the commission which is received by that date.

If a valid public hearing is requested, the Commission will forward the application to the State Office of Administrative Hearings (SOAH) for a hearing. If no settlement is reached and an evidentiary hearing is held, SOAH will submit a recommendation to the Commission for final decision. An evidentiary hearing is a legal proceeding similar to a civil trial in state district court.

A landowner with a tract of land at least 25 acres or more, that is partially or wholly located within the requested area, may file a written request with the Commission to be excluded from the requested area ("opt out") within (30) days from the date that notice was provided by the Utility. All opt out requests must include a large scale map and a metes and bounds description of the landowner's tract of land.

Persons who wish to request this option should file the required documents with the:
Public Utility Commission of Texas
Central Records
1701 N. Congress, P. O. Box 13326
Austin, TX 78711-3326

In addition, the landowner must also send a copy of the opt out request to the Utility. Staff may request additional information regarding your request.

Si desea información en español, puede llamar al 1-888-782-8477.

Notice to Neighboring Systems, Landowners, Customers and Cities
NOTICE OF APPLICATION TO AMEND A CERTIFICATE OF CONVENIENCE AND
NECESSITY TO PROVIDE WATER UTILITY SERVICE IN HARRISON COUNTY, TEXAS

To: GREER, JEFFERY TODD
(Neighboring System, Landowner, Customer or City)
7929 CAPTAIN COOLEY DR.
(Address)
SHREVEPORT, LA 71115-2817
(City State Zip)

Date Notice Mailed: NOV 19, 2018

The City of Marshall has filed an application with the Public Utility Commission of Texas to amend its Certificate of Convenience and Necessity (CCN) No. 11064 for the provision of retail water utility service in Harrison County.

The requested area is located approximately 1 mile north, east, south and west of downtown Marshall, Texas, and is generally bounded on the north by Loop 390; on the east by 0.3 mile east from County Road 2218; on the south by 0.5 mile south of Interstate 20; and on the west by Cooks Road. The total requested area includes approximately 15,157 acres and 1,124 current customers. **See enclosed map showing the requested area.**

Persons who wish to intervene in the proceeding or comment upon action sought should contact the Public Utility Commission, P.O. Box 13326, Austin, Texas 78711-3326, or call the Public Utility Commission at (512) 936-7120 or (888) 782-8477. Hearing- and speech-impaired individuals with text telephones (TTY) may contact the commission at (512) 936-7136. The deadline for intervention in the proceeding is (30 days from the mailing or publication of notice, whichever occurs later, unless otherwise provided by the presiding officer). You must send a letter requesting intervention to the commission which is received by that date.

If a valid public hearing is requested, the Commission will forward the application to the State Office of Administrative Hearings (SOAH) for a hearing. If no settlement is reached and an evidentiary hearing is held, SOAH will submit a recommendation to the Commission for final decision. An evidentiary hearing is a legal proceeding similar to a civil trial in state district court.

A landowner with a tract of land at least 25 acres or more, that is partially or wholly located within the requested area, may file a written request with the Commission to be excluded from the requested area ("opt out") within (30) days from the date that notice was provided by the Utility. All opt out requests must include a large scale map and a metes and bounds description of the landowner's tract of land.

Persons who wish to request this option should file the required documents with the:
Public Utility Commission of Texas
Central Records
1701 N. Congress, P. O. Box 13326
Austin, TX 78711-3326

In addition, the landowner must also send a copy of the opt out request to the Utility. Staff may request additional information regarding your request.

Si desea información en español, puede llamar al 1-888-782-8477.

Notice to Neighboring Systems, Landowners, Customers and Cities
NOTICE OF APPLICATION TO AMEND A CERTIFICATE OF CONVENIENCE AND
NECESSITY TO PROVIDE WATER UTILITY SERVICE IN HARRISON COUNTY, TEXAS

To: BBC BORN PROPERTIES LLC
(Neighboring System, Landowner, Customer or City)
2710 FERN LAKE CUTOFF
(Address)
MARSHALL, TX 75672-1591
(City State Zip)

Date Notice Mailed: NOV 19, 2018

The City of Marshall has filed an application with the Public Utility Commission of Texas to amend its Certificate of Convenience and Necessity (CCN) No. 11064 for the provision of retail water utility service in Harrison County.

The requested area is located approximately 1 mile north, east, south and west of downtown Marshall, Texas, and is generally bounded on the north by Loop 390; on the east by 0.3 mile east from County Road 2218; on the south by 0.5 mile south of Interstate 20; and on the west by Cooks Road. The total requested area includes approximately 15,157 acres and 1,124 current customers. **See enclosed map showing the requested area.**

Persons who wish to intervene in the proceeding or comment upon action sought should contact the Public Utility Commission, P.O. Box 13326, Austin, Texas 78711-3326, or call the Public Utility Commission at (512) 936-7120 or (888) 782-8477. Hearing- and speech-impaired individuals with text telephones (TTY) may contact the commission at (512) 936-7136. The deadline for intervention in the proceeding is (30 days from the mailing or publication of notice, whichever occurs later, unless otherwise provided by the presiding officer). You must send a letter requesting intervention to the commission which is received by that date.

If a valid public hearing is requested, the Commission will forward the application to the State Office of Administrative Hearings (SOAH) for a hearing. If no settlement is reached and an evidentiary hearing is held, SOAH will submit a recommendation to the Commission for final decision. An evidentiary hearing is a legal proceeding similar to a civil trial in state district court.

A landowner with a tract of land at least 25 acres or more, that is partially or wholly located within the requested area, may file a written request with the Commission to be excluded from the requested area ("opt out") within (30) days from the date that notice was provided by the Utility. All opt out requests must include a large scale map and a metes and bounds description of the landowner's tract of land.

Persons who wish to request this option should file the required documents with the:
Public Utility Commission of Texas
Central Records
1701 N. Congress, P. O. Box 13326
Austin, TX 78711-3326

In addition, the landowner must also send a copy of the opt out request to the Utility. Staff may request additional information regarding your request.

Si desea información en español, puede llamar al 1-888-782-8477.

Notice to Neighboring Systems, Landowners, Customers and Cities
NOTICE OF APPLICATION TO AMEND A CERTIFICATE OF CONVENIENCE AND
NECESSITY TO PROVIDE WATER UTILITY SERVICE IN HARRISON COUNTY, TEXAS

To: ABNEY, CARY M
(Neighboring System, Landowner, Customer or City)
PO BOX 1496
(Address)
MARSHALL, TX 75671-1496
(City State Zip)

Date Notice Mailed: NOV 19 2018

The City of Marshall has filed an application with the Public Utility Commission of Texas to amend its Certificate of Convenience and Necessity (CCN) No. 11064 for the provision of retail water utility service in Harrison County.

The requested area is located approximately 1 mile north, east, south and west of downtown Marshall, Texas, and is generally bounded on the north by Loop 390; on the east by 0.3 mile east from County Road 2218; on the south by 0.5 mile south of Interstate 20; and on the west by Cooks Road. The total requested area includes approximately 15,157 acres and 1,124 current customers. **See enclosed map showing the requested area.**

Persons who wish to intervene in the proceeding or comment upon action sought should contact the Public Utility Commission, P.O. Box 13326, Austin, Texas 78711-3326, or call the Public Utility Commission at (512) 936-7120 or (888) 782-8477. Hearing- and speech-impaired individuals with text telephones (TTY) may contact the commission at (512) 936-7136. The deadline for intervention in the proceeding is (30 days from the mailing or publication of notice, whichever occurs later, unless otherwise provided by the presiding officer). You must send a letter requesting intervention to the commission which is received by that date.

If a valid public hearing is requested, the Commission will forward the application to the State Office of Administrative Hearings (SOAH) for a hearing. If no settlement is reached and an evidentiary hearing is held, SOAH will submit a recommendation to the Commission for final decision. An evidentiary hearing is a legal proceeding similar to a civil trial in state district court.

A landowner with a tract of land at least 25 acres or more, that is partially or wholly located within the requested area, may file a written request with the Commission to be excluded from the requested area ("opt out") within (30) days from the date that notice was provided by the Utility. All opt out requests must include a large scale map and a metes and bounds description of the landowner's tract of land.

Persons who wish to request this option should file the required documents with the:
Public Utility Commission of Texas
Central Records
1701 N. Congress, P. O. Box 13326
Austin, TX 78711-3326

In addition, the landowner must also send a copy of the opt out request to the Utility. Staff may request additional information regarding your request.

Si desea información en español, puede llamar al 1-888-782-8477.

Notice to Neighboring Systems, Landowners, Customers and Cities
NOTICE OF APPLICATION TO AMEND A CERTIFICATE OF CONVENIENCE AND
NECESSITY TO PROVIDE WATER UTILITY SERVICE IN HARRISON COUNTY, TEXAS

To: NASH, MICHAEL W & TEXIE
(Neighboring System, Landowner, Customer or City)
150 PRIVATE RD. 2125
(Address)
MARSHALL, TX 75672-1602
(City State Zip)

Date Notice Mailed: NOV 19, 2018

The City of Marshall has filed an application with the Public Utility Commission of Texas to amend its Certificate of Convenience and Necessity (CCN) No. 11064 for the provision of retail water utility service in Harrison County.

The requested area is located approximately 1 mile north, east, south and west of downtown Marshall, Texas, and is generally bounded on the north by Loop 390; on the east by 0.3 mile east from County Road 2218; on the south by 0.5 mile south of Interstate 20; and on the west by Cooks Road. The total requested area includes approximately 15,157 acres and 1,124 current customers. **See enclosed map showing the requested area.**

Persons who wish to intervene in the proceeding or comment upon action sought should contact the Public Utility Commission, P.O. Box 13326, Austin, Texas 78711-3326, or call the Public Utility Commission at (512) 936-7120 or (888) 782-8477. Hearing- and speech-impaired individuals with text telephones (TTY) may contact the commission at (512) 936-7136. The deadline for intervention in the proceeding is (30 days from the mailing or publication of notice, whichever occurs later, unless otherwise provided by the presiding officer). You must send a letter requesting intervention to the commission which is received by that date.

If a valid public hearing is requested, the Commission will forward the application to the State Office of Administrative Hearings (SOAH) for a hearing. If no settlement is reached and an evidentiary hearing is held, SOAH will submit a recommendation to the Commission for final decision. An evidentiary hearing is a legal proceeding similar to a civil trial in state district court.

A landowner with a tract of land at least 25 acres or more, that is partially or wholly located within the requested area, may file a written request with the Commission to be excluded from the requested area ("opt out") within (30) days from the date that notice was provided by the Utility. All opt out requests must include a large scale map and a metes and bounds description of the landowner's tract of land.

Persons who wish to request this option should file the required documents with the:

Public Utility Commission of Texas
Central Records
1701 N. Congress, P. O. Box 13326
Austin, TX 78711-3326

In addition, the landowner must also send a copy of the opt out request to the Utility. Staff may request additional information regarding your request.

Si desea información en español, puede llamar al 1-888-782-8477.

Notice to Neighboring Systems, Landowners, Customers and Cities
NOTICE OF APPLICATION TO AMEND A CERTIFICATE OF CONVENIENCE AND
NECESSITY TO PROVIDE WATER UTILITY SERVICE IN HARRISON COUNTY, TEXAS

To: WOOD, ROBERT SANDALL
(Neighboring System, Landowner, Customer or City)
2516 HOLMES RD.
(Address)
MARSHALL, TX 75672-0820
(City State Zip)

Date Notice Mailed: NOV 19, 2018

The City of Marshall has filed an application with the Public Utility Commission of Texas to amend its Certificate of Convenience and Necessity (CCN) No. 11064 for the provision of retail water utility service in Harrison County.

The requested area is located approximately 1 mile north, east, south and west of downtown Marshall, Texas, and is generally bounded on the north by Loop 390; on the east by 0.3 mile east from County Road 2218; on the south by 0.5 mile south of Interstate 20; and on the west by Cooks Road. The total requested area includes approximately 15,157 acres and 1,124 current customers. **See enclosed map showing the requested area.**

Persons who wish to intervene in the proceeding or comment upon action sought should contact the Public Utility Commission, P.O. Box 13326, Austin, Texas 78711-3326, or call the Public Utility Commission at (512) 936-7120 or (888) 782-8477. Hearing- and speech-impaired individuals with text telephones (TTY) may contact the commission at (512) 936-7136. The deadline for intervention in the proceeding is (30 days from the mailing or publication of notice, whichever occurs later, unless otherwise provided by the presiding officer). You must send a letter requesting intervention to the commission which is received by that date.

If a valid public hearing is requested, the Commission will forward the application to the State Office of Administrative Hearings (SOAH) for a hearing. If no settlement is reached and an evidentiary hearing is held, SOAH will submit a recommendation to the Commission for final decision. An evidentiary hearing is a legal proceeding similar to a civil trial in state district court.

A landowner with a tract of land at least 25 acres or more, that is partially or wholly located within the requested area, may file a written request with the Commission to be excluded from the requested area ("opt out") within (30) days from the date that notice was provided by the Utility. All opt out requests must include a large scale map and a metes and bounds description of the landowner's tract of land.

Persons who wish to request this option should file the required documents with the:
Public Utility Commission of Texas
Central Records
1701 N. Congress, P. O. Box 13326
Austin, TX 78711-3326

In addition, the landowner must also send a copy of the opt out request to the Utility. Staff may request additional information regarding your request.

Si desea información en español, puede llamar al 1-888-782-8477.

Notice to Neighboring Systems, Landowners, Customers and Cities
NOTICE OF APPLICATION TO AMEND A CERTIFICATE OF CONVENIENCE AND
NECESSITY TO PROVIDE WATER UTILITY SERVICE IN HARRISON COUNTY, TEXAS

To: DUNHAM, SANDRA L & MARK E
(Neighboring System, Landowner, Customer or City)
3111 POPLAR ST.
(Address)
MARSHALL, TX 75672-0110
(City State Zip)

Date Notice Mailed: NOV 19, 2018

The City of Marshall has filed an application with the Public Utility Commission of Texas to amend its Certificate of Convenience and Necessity (CCN) No. 11064 for the provision of retail water utility service in Harrison County.

The requested area is located approximately 1 mile north, east, south and west of downtown Marshall, Texas, and is generally bounded on the north by Loop 390; on the east by 0.3 mile east from County Road 2218; on the south by 0.5 mile south of Interstate 20; and on the west by Cooks Road. The total requested area includes approximately 15,157 acres and 1,124 current customers. **See enclosed map showing the requested area.**

Persons who wish to intervene in the proceeding or comment upon action sought should contact the Public Utility Commission, P.O. Box 13326, Austin, Texas 78711-3326, or call the Public Utility Commission at (512) 936-7120 or (888) 782-8477. Hearing- and speech-impaired individuals with text telephones (TTY) may contact the commission at (512) 936-7136. The deadline for intervention in the proceeding is (30 days from the mailing or publication of notice, whichever occurs later, unless otherwise provided by the presiding officer). You must send a letter requesting intervention to the commission which is received by that date.

If a valid public hearing is requested, the Commission will forward the application to the State Office of Administrative Hearings (SOAH) for a hearing. If no settlement is reached and an evidentiary hearing is held, SOAH will submit a recommendation to the Commission for final decision. An evidentiary hearing is a legal proceeding similar to a civil trial in state district court.

A landowner with a tract of land at least 25 acres or more, that is partially or wholly located within the requested area, may file a written request with the Commission to be excluded from the requested area ("opt out") within (30) days from the date that notice was provided by the Utility. All opt out requests must include a large scale map and a metes and bounds description of the landowner's tract of land.

Persons who wish to request this option should file the required documents with the:
Public Utility Commission of Texas
Central Records
1701 N. Congress, P. O. Box 13326
Austin, TX 78711-3326

In addition, the landowner must also send a copy of the opt out request to the Utility. Staff may request additional information regarding your request.

Si desea información en español, puede llamar al 1-888-782-8477.

Notice to Neighboring Systems, Landowners, Customers and Cities
NOTICE OF APPLICATION TO AMEND A CERTIFICATE OF CONVENIENCE AND
NECESSITY TO PROVIDE WATER UTILITY SERVICE IN HARRISON COUNTY, TEXAS

To: CATHEY, JOHN D II & SHARRON Y
(Neighboring System, Landowner, Customer or City)
104 WINIEREDS WAY
(Address)
HALLSVILLE, TX 75650-6216
(City State Zip)

Date Notice Mailed: NOV 19 2018

The City of Marshall has filed an application with the Public Utility Commission of Texas to amend its Certificate of Convenience and Necessity (CCN) No. 11064 for the provision of retail water utility service in Harrison County.

The requested area is located approximately 1 mile north, east, south and west of downtown Marshall, Texas, and is generally bounded on the north by Loop 390; on the east by 0.3 mile east from County Road 2218; on the south by 0.5 mile south of Interstate 20; and on the west by Cooks Road. The total requested area includes approximately 15,157 acres and 1,124 current customers. **See enclosed map showing the requested area.**

Persons who wish to intervene in the proceeding or comment upon action sought should contact the Public Utility Commission, P.O. Box 13326, Austin, Texas 78711-3326, or call the Public Utility Commission at (512) 936-7120 or (888) 782-8477. Hearing- and speech-impaired individuals with text telephones (TTY) may contact the commission at (512) 936-7136. The deadline for intervention in the proceeding is (30 days from the mailing or publication of notice, whichever occurs later, unless otherwise provided by the presiding officer). You must send a letter requesting intervention to the commission which is received by that date.

If a valid public hearing is requested, the Commission will forward the application to the State Office of Administrative Hearings (SOAH) for a hearing. If no settlement is reached and an evidentiary hearing is held, SOAH will submit a recommendation to the Commission for final decision. An evidentiary hearing is a legal proceeding similar to a civil trial in state district court.

A landowner with a tract of land at least 25 acres or more, that is partially or wholly located within the requested area, may file a written request with the Commission to be excluded from the requested area ("opt out") within (30) days from the date that notice was provided by the Utility. All opt out requests must include a large scale map and a metes and bounds description of the landowner's tract of land.

Persons who wish to request this option should file the required documents with the:
Public Utility Commission of Texas
Central Records
1701 N. Congress, P. O. Box 13326
Austin, TX 78711-3326

In addition, the landowner must also send a copy of the opt out request to the Utility. Staff may request additional information regarding your request.

Si desea información en español, puede llamar al 1-888-782-8477.

Notice to Neighboring Systems, Landowners, Customers and Cities
NOTICE OF APPLICATION TO AMEND A CERTIFICATE OF CONVENIENCE AND
NECESSITY TO PROVIDE WATER UTILITY SERVICE IN HARRISON COUNTY, TEXAS

To: WHEELER, STEVEN G & MARY VENITA

Date Notice Mailed: NOV 19 2018

(Neighboring System, Landowner, Customer or City)

2509 CEDARCREST DR.

(Address)

MARSHALL, TX 75672-2254

(City State Zip)

The City of Marshall has filed an application with the Public Utility Commission of Texas to amend its Certificate of Convenience and Necessity (CCN) No. 11064 for the provision of retail water utility service in Harrison County.

The requested area is located approximately 1 mile north, east, south and west of downtown Marshall, Texas, and is generally bounded on the north by Loop 390; on the east by 0.3 mile east from County Road 2218; on the south by 0.5 mile south of Interstate 20; and on the west by Cooks Road. The total requested area includes approximately 15,157 acres and 1,124 current customers. **See enclosed map showing the requested area.**

Persons who wish to intervene in the proceeding or comment upon action sought should contact the Public Utility Commission, P.O. Box 13326, Austin, Texas 78711-3326, or call the Public Utility Commission at (512) 936-7120 or (888) 782-8477. Hearing- and speech-impaired individuals with text telephones (TTY) may contact the commission at (512) 936-7136. The deadline for intervention in the proceeding is (30 days from the mailing or publication of notice, whichever occurs later, unless otherwise provided by the presiding officer). You must send a letter requesting intervention to the commission which is received by that date.

If a valid public hearing is requested, the Commission will forward the application to the State Office of Administrative Hearings (SOAH) for a hearing. If no settlement is reached and an evidentiary hearing is held, SOAH will submit a recommendation to the Commission for final decision. An evidentiary hearing is a legal proceeding similar to a civil trial in state district court.

A landowner with a tract of land at least 25 acres or more, that is partially or wholly located within the requested area, may file a written request with the Commission to be excluded from the requested area ("opt out") within (30) days from the date that notice was provided by the Utility. All opt out requests must include a large scale map and a metes and bounds description of the landowner's tract of land.

Persons who wish to request this option should file the required documents with the:

Public Utility Commission of Texas
Central Records
1701 N. Congress, P. O. Box 13326
Austin, TX 78711-3326

In addition, the landowner must also send a copy of the opt out request to the Utility. Staff may request additional information regarding your request.

Si desea información en español, puede llamar al 1-888-782-8477.

Notice to Neighboring Systems, Landowners, Customers and Cities
NOTICE OF APPLICATION TO AMEND A CERTIFICATE OF CONVENIENCE AND
NECESSITY TO PROVIDE WATER UTILITY SERVICE IN HARRISON COUNTY, TEXAS

To: JONES, PENELOPE HARRIS

Date Notice Mailed: NOV 19 2018

(Neighboring System, Landowner, Customer or City)

PO BOX 417

(Address)

MARSHALL, TX 75671-0417

(City State Zip)

The City of Marshall has filed an application with the Public Utility Commission of Texas to amend its Certificate of Convenience and Necessity (CCN) No. 11064 for the provision of retail water utility service in Harrison County.

The requested area is located approximately 1 mile north, east, south and west of downtown Marshall, Texas, and is generally bounded on the north by Loop 390; on the east by 0.3 mile east from County Road 2218; on the south by 0.5 mile south of Interstate 20; and on the west by Cooks Road. The total requested area includes approximately 15,157 acres and 1,124 current customers. **See enclosed map showing the requested area.**

Persons who wish to intervene in the proceeding or comment upon action sought should contact the Public Utility Commission, P.O. Box 13326, Austin, Texas 78711-3326, or call the Public Utility Commission at (512) 936-7120 or (888) 782-8477. Hearing- and speech-impaired individuals with text telephones (TTY) may contact the commission at (512) 936-7136. The deadline for intervention in the proceeding is (30 days from the mailing or publication of notice, whichever occurs later, unless otherwise provided by the presiding officer). You must send a letter requesting intervention to the commission which is received by that date.

If a valid public hearing is requested, the Commission will forward the application to the State Office of Administrative Hearings (SOAH) for a hearing. If no settlement is reached and an evidentiary hearing is held, SOAH will submit a recommendation to the Commission for final decision. An evidentiary hearing is a legal proceeding similar to a civil trial in state district court.

A landowner with a tract of land at least 25 acres or more, that is partially or wholly located within the requested area, may file a written request with the Commission to be excluded from the requested area ("opt out") within (30) days from the date that notice was provided by the Utility. All opt out requests must include a large scale map and a metes and bounds description of the landowner's tract of land.

Persons who wish to request this option should file the required documents with the:

Public Utility Commission of Texas
Central Records
1701 N. Congress, P. O. Box 13326
Austin, TX 78711-3326

In addition, the landowner must also send a copy of the opt out request to the Utility. Staff may request additional information regarding your request.

Si desea información en español, puede llamar al 1-888-782-8477.

Notice to Neighboring Systems, Landowners, Customers and Cities
NOTICE OF APPLICATION TO AMEND A CERTIFICATE OF CONVENIENCE AND
NECESSITY TO PROVIDE WATER UTILITY SERVICE IN HARRISON COUNTY, TEXAS

To: MCADOW, F H EST
(Neighboring System, Landowner, Customer or City)
4404 S WASHINGTON AVE.
(Address)
MARSHALL, TX 75672-7848
(City State Zip)

Date Notice Mailed: NOV 19, 2018

The City of Marshall has filed an application with the Public Utility Commission of Texas to amend its Certificate of Convenience and Necessity (CCN) No. 11064 for the provision of retail water utility service in Harrison County.

The requested area is located approximately 1 mile north, east, south and west of downtown Marshall, Texas, and is generally bounded on the north by Loop 390; on the east by 0.3 mile east from County Road 2218; on the south by 0.5 mile south of Interstate 20; and on the west by Cooks Road. The total requested area includes approximately 15,157 acres and 1,124 current customers. **See enclosed map showing the requested area.**

Persons who wish to intervene in the proceeding or comment upon action sought should contact the Public Utility Commission, P.O. Box 13326, Austin, Texas 78711-3326, or call the Public Utility Commission at (512) 936-7120 or (888) 782-8477. Hearing- and speech-impaired individuals with text telephones (TTY) may contact the commission at (512) 936-7136. The deadline for intervention in the proceeding is (30 days from the mailing or publication of notice, whichever occurs later, unless otherwise provided by the presiding officer). You must send a letter requesting intervention to the commission which is received by that date.

If a valid public hearing is requested, the Commission will forward the application to the State Office of Administrative Hearings (SOAH) for a hearing. If no settlement is reached and an evidentiary hearing is held, SOAH will submit a recommendation to the Commission for final decision. An evidentiary hearing is a legal proceeding similar to a civil trial in state district court.

A landowner with a tract of land at least 25 acres or more, that is partially or wholly located within the requested area, may file a written request with the Commission to be excluded from the requested area ("opt out") within (30) days from the date that notice was provided by the Utility. All opt out requests must include a large scale map and a metes and bounds description of the landowner's tract of land.

Persons who wish to request this option should file the required documents with the:
Public Utility Commission of Texas
Central Records
1701 N. Congress, P. O. Box 13326
Austin, TX 78711-3326

In addition, the landowner must also send a copy of the opt out request to the Utility. Staff may request additional information regarding your request.

Si desea información en español, puede llamar al 1-888-782-8477.

Notice to Neighboring Systems, Landowners, Customers and Cities
NOTICE OF APPLICATION TO AMEND A CERTIFICATE OF CONVENIENCE AND
NECESSITY TO PROVIDE WATER UTILITY SERVICE IN HARRISON COUNTY, TEXAS

To: SMITH, KIM R LOGGING INC.
(Neighboring System, Landowner, Customer or City)
1155 E JOHNSON ST.
(Address)
TATUM, TX 75691-1908
(City State Zip)

Date Notice Mailed: NOV 19, 2018

The City of Marshall has filed an application with the Public Utility Commission of Texas to amend its Certificate of Convenience and Necessity (CCN) No. 11064 for the provision of retail water utility service in Harrison County.

The requested area is located approximately 1 mile north, east, south and west of downtown Marshall, Texas, and is generally bounded on the north by Loop 390; on the east by 0.3 mile east from County Road 2218; on the south by 0.5 mile south of Interstate 20; and on the west by Cooks Road. The total requested area includes approximately 15,157 acres and 1,124 current customers. **See enclosed map showing the requested area.**

Persons who wish to intervene in the proceeding or comment upon action sought should contact the Public Utility Commission, P.O. Box 13326, Austin, Texas 78711-3326, or call the Public Utility Commission at (512) 936-7120 or (888) 782-8477. Hearing- and speech-impaired individuals with text telephones (TTY) may contact the commission at (512) 936-7136. The deadline for intervention in the proceeding is (30 days from the mailing or publication of notice, whichever occurs later, unless otherwise provided by the presiding officer). You must send a letter requesting intervention to the commission which is received by that date.

If a valid public hearing is requested, the Commission will forward the application to the State Office of Administrative Hearings (SOAH) for a hearing. If no settlement is reached and an evidentiary hearing is held, SOAH will submit a recommendation to the Commission for final decision. An evidentiary hearing is a legal proceeding similar to a civil trial in state district court.

A landowner with a tract of land at least 25 acres or more, that is partially or wholly located within the requested area, may file a written request with the Commission to be excluded from the requested area ("opt out") within (30) days from the date that notice was provided by the Utility. All opt out requests must include a large scale map and a metes and bounds description of the landowner's tract of land.

Persons who wish to request this option should file the required documents with the:
Public Utility Commission of Texas
Central Records
1701 N. Congress, P. O. Box 13326
Austin, TX 78711-3326

In addition, the landowner must also send a copy of the opt out request to the Utility. Staff may request additional information regarding your request.

Si desea información en español, puede llamar al 1-888-782-8477.

Notice to Neighboring Systems, Landowners, Customers and Cities
NOTICE OF APPLICATION TO AMEND A CERTIFICATE OF CONVENIENCE AND
NECESSITY TO PROVIDE WATER UTILITY SERVICE IN HARRISON COUNTY, TEXAS

To: RUNNELS, WILLIAM M
(Neighboring System, Landowner, Customer or City)
PO BOX 1088
(Address)
ATLANTA, TX 7551-1088
(City State Zip)

Date Notice Mailed: NOV 19, 2018

The City of Marshall has filed an application with the Public Utility Commission of Texas to amend its Certificate of Convenience and Necessity (CCN) No. 11064 for the provision of retail water utility service in Harrison County.

The requested area is located approximately 1 mile north, east, south and west of downtown Marshall, Texas, and is generally bounded on the north by Loop 390; on the east by 0.3 mile east from County Road 2218; on the south by 0.5 mile south of Interstate 20; and on the west by Cooks Road. The total requested area includes approximately 15,157 acres and 1,124 current customers. **See enclosed map showing the requested area.**

Persons who wish to intervene in the proceeding or comment upon action sought should contact the Public Utility Commission, P.O. Box 13326, Austin, Texas 78711-3326, or call the Public Utility Commission at (512) 936-7120 or (888) 782-8477. Hearing- and speech-impaired individuals with text telephones (TTY) may contact the commission at (512) 936-7136. The deadline for intervention in the proceeding is (30 days from the mailing or publication of notice, whichever occurs later, unless otherwise provided by the presiding officer). You must send a letter requesting intervention to the commission which is received by that date.

If a valid public hearing is requested, the Commission will forward the application to the State Office of Administrative Hearings (SOAH) for a hearing. If no settlement is reached and an evidentiary hearing is held, SOAH will submit a recommendation to the Commission for final decision. An evidentiary hearing is a legal proceeding similar to a civil trial in state district court.

A landowner with a tract of land at least 25 acres or more, that is partially or wholly located within the requested area, may file a written request with the Commission to be excluded from the requested area ("opt out") within (30) days from the date that notice was provided by the Utility. All opt out requests must include a large scale map and a metes and bounds description of the landowner's tract of land.

Persons who wish to request this option should file the required documents with the:
Public Utility Commission of Texas
Central Records
1701 N. Congress, P. O. Box 13326
Austin, TX 78711-3326

In addition, the landowner must also send a copy of the opt out request to the Utility. Staff may request additional information regarding your request.

Si desea información en español, puede llamar al 1-888-782-8477.

Notice to Neighboring Systems, Landowners, Customers and Cities
NOTICE OF APPLICATION TO AMEND A CERTIFICATE OF CONVENIENCE AND
NECESSITY TO PROVIDE WATER UTILITY SERVICE IN HARRISON COUNTY, TEXAS

To: LYNDI RESOURCES SERIES LLC
(Neighboring System, Landowner, Customer or City)
709 LOVELY RD
(Address)
MARSHALL, TX 75672-1515
(City State Zip)

Date Notice Mailed: NOV 19, 2018

The City of Marshall has filed an application with the Public Utility Commission of Texas to amend its Certificate of Convenience and Necessity (CCN) No. 11064 for the provision of retail water utility service in Harrison County.

The requested area is located approximately 1 mile north, east, south and west of downtown Marshall, Texas, and is generally bounded on the north by Loop 390; on the east by 0.3 mile east from County Road 2218; on the south by 0.5 mile south of Interstate 20; and on the west by Cooks Road. The total requested area includes approximately 15,157 acres and 1,124 current customers. **See enclosed map showing the requested area.**

Persons who wish to intervene in the proceeding or comment upon action sought should contact the Public Utility Commission, P.O. Box 13326, Austin, Texas 78711-3326, or call the Public Utility Commission at (512) 936-7120 or (888) 782-8477. Hearing- and speech-impaired individuals with text telephones (TTY) may contact the commission at (512) 936-7136. The deadline for intervention in the proceeding is (30 days from the mailing or publication of notice, whichever occurs later, unless otherwise provided by the presiding officer). You must send a letter requesting intervention to the commission which is received by that date.

If a valid public hearing is requested, the Commission will forward the application to the State Office of Administrative Hearings (SOAH) for a hearing. If no settlement is reached and an evidentiary hearing is held, SOAH will submit a recommendation to the Commission for final decision. An evidentiary hearing is a legal proceeding similar to a civil trial in state district court.

A landowner with a tract of land at least 25 acres or more, that is partially or wholly located within the requested area, may file a written request with the Commission to be excluded from the requested area ("opt out") within (30) days from the date that notice was provided by the Utility. All opt out requests must include a large scale map and a metes and bounds description of the landowner's tract of land.

Persons who wish to request this option should file the required documents with the:
Public Utility Commission of Texas
Central Records
1701 N. Congress, P. O. Box 13326
Austin, TX 78711-3326

In addition, the landowner must also send a copy of the opt out request to the Utility. Staff may request additional information regarding your request.

Si desea información en español, puede llamar al 1-888-782-8477.

Notice to Neighboring Systems, Landowners, Customers and Cities
NOTICE OF APPLICATION TO AMEND A CERTIFICATE OF CONVENIENCE AND
NECESSITY TO PROVIDE WATER UTILITY SERVICE IN HARRISON COUNTY, TEXAS

To: EDWARDS, RUBEN EST / DELORES MIMS Date Notice Mailed: NOV 19, 2018
(Neighboring System, Landowner, Customer or City)
1108 SUNNY GLEN DR.
(Address)
DALLAS, TX 75232-1118
(City State Zip)

The City of Marshall has filed an application with the Public Utility Commission of Texas to amend its Certificate of Convenience and Necessity (CCN) No. 11064 for the provision of retail water utility service in Harrison County.

The requested area is located approximately 1 mile north, east, south and west of downtown Marshall, Texas, and is generally bounded on the north by Loop 390; on the east by 0.3 mile east from County Road 2218; on the south by 0.5 mile south of Interstate 20; and on the west by Cooks Road. The total requested area includes approximately 15,157 acres and 1,124 current customers. **See enclosed map showing the requested area.**

Persons who wish to intervene in the proceeding or comment upon action sought should contact the Public Utility Commission, P.O. Box 13326, Austin, Texas 78711-3326, or call the Public Utility Commission at (512) 936-7120 or (888) 782-8477. Hearing- and speech-impaired individuals with text telephones (TTY) may contact the commission at (512) 936-7136. The deadline for intervention in the proceeding is (30 days from the mailing or publication of notice, whichever occurs later, unless otherwise provided by the presiding officer). You must send a letter requesting intervention to the commission which is received by that date.

If a valid public hearing is requested, the Commission will forward the application to the State Office of Administrative Hearings (SOAH) for a hearing. If no settlement is reached and an evidentiary hearing is held, SOAH will submit a recommendation to the Commission for final decision. An evidentiary hearing is a legal proceeding similar to a civil trial in state district court.

A landowner with a tract of land at least 25 acres or more, that is partially or wholly located within the requested area, may file a written request with the Commission to be excluded from the requested area ("opt out") within (30) days from the date that notice was provided by the Utility. All opt out requests must include a large scale map and a metes and bounds description of the landowner's tract of land.

Persons who wish to request this option should file the required documents with the:
Public Utility Commission of Texas
Central Records
1701 N. Congress, P. O. Box 13326
Austin, TX 78711-3326

In addition, the landowner must also send a copy of the opt out request to the Utility. Staff may request additional information regarding your request.

Si desea información en español, puede llamar al 1-888-782-8477.

Notice to Neighboring Systems, Landowners, Customers and Cities
NOTICE OF APPLICATION TO AMEND A CERTIFICATE OF CONVENIENCE AND
NECESSITY TO PROVIDE WATER UTILITY SERVICE IN HARRISON COUNTY, TEXAS

To: HESS, JANICE
(Neighboring System, Landowner, Customer or City)
12874 I-20 E
(Address)
WASKOM, TX 75692
(City State Zip)

Date Notice Mailed: NOV 19 2018

The City of Marshall has filed an application with the Public Utility Commission of Texas to amend its Certificate of Convenience and Necessity (CCN) No. 11064 for the provision of retail water utility service in Harrison County.

The requested area is located approximately 1 mile north, east, south and west of downtown Marshall, Texas, and is generally bounded on the north by Loop 390; on the east by 0.3 mile east from County Road 2218; on the south by 0.5 mile south of Interstate 20; and on the west by Cooks Road. The total requested area includes approximately 15,157 acres and 1,124 current customers. **See enclosed map showing the requested area.**

Persons who wish to intervene in the proceeding or comment upon action sought should contact the Public Utility Commission, P.O. Box 13326, Austin, Texas 78711-3326, or call the Public Utility Commission at (512) 936-7120 or (888) 782-8477. Hearing- and speech-impaired individuals with text telephones (TTY) may contact the commission at (512) 936-7136. The deadline for intervention in the proceeding is (30 days from the mailing or publication of notice, whichever occurs later, unless otherwise provided by the presiding officer). You must send a letter requesting intervention to the commission which is received by that date.

If a valid public hearing is requested, the Commission will forward the application to the State Office of Administrative Hearings (SOAH) for a hearing. If no settlement is reached and an evidentiary hearing is held, SOAH will submit a recommendation to the Commission for final decision. An evidentiary hearing is a legal proceeding similar to a civil trial in state district court.

A landowner with a tract of land at least 25 acres or more, that is partially or wholly located within the requested area, may file a written request with the Commission to be excluded from the requested area ("opt out") within (30) days from the date that notice was provided by the Utility. All opt out requests must include a large scale map and a metes and bounds description of the landowner's tract of land.

Persons who wish to request this option should file the required documents with the:
Public Utility Commission of Texas
Central Records
1701 N. Congress, P. O. Box 13326
Austin, TX 78711-3326

In addition, the landowner must also send a copy of the opt out request to the Utility. Staff may request additional information regarding your request.

Si desea información en español, puede llamar al 1-888-782-8477.

Notice to Neighboring Systems, Landowners, Customers and Cities
NOTICE OF APPLICATION TO AMEND A CERTIFICATE OF CONVENIENCE AND
NECESSITY TO PROVIDE WATER UTILITY SERVICE IN HARRISON COUNTY, TEXAS

To: ALLDREDGE, ROBERT N
(Neighboring System, Landowner, Customer or City)
7308 MILTON LN.
(Address)
PLANO, TX 75025-3443
(City State Zip)

Date Notice Mailed: NOV 19, 2018

The City of Marshall has filed an application with the Public Utility Commission of Texas to amend its Certificate of Convenience and Necessity (CCN) No. 11064 for the provision of retail water utility service in Harrison County.

The requested area is located approximately 1 mile north, east, south and west of downtown Marshall, Texas, and is generally bounded on the north by Loop 390; on the east by 0.3 mile east from County Road 2218; on the south by 0.5 mile south of Interstate 20; and on the west by Cooks Road. The total requested area includes approximately 15,157 acres and 1,124 current customers. **See enclosed map showing the requested area.**

Persons who wish to intervene in the proceeding or comment upon action sought should contact the Public Utility Commission, P.O. Box 13326, Austin, Texas 78711-3326, or call the Public Utility Commission at (512) 936-7120 or (888) 782-8477. Hearing- and speech-impaired individuals with text telephones (TTY) may contact the commission at (512) 936-7136. The deadline for intervention in the proceeding is (30 days from the mailing or publication of notice, whichever occurs later, unless otherwise provided by the presiding officer). You must send a letter requesting intervention to the commission which is received by that date.

If a valid public hearing is requested, the Commission will forward the application to the State Office of Administrative Hearings (SOAH) for a hearing. If no settlement is reached and an evidentiary hearing is held, SOAH will submit a recommendation to the Commission for final decision. An evidentiary hearing is a legal proceeding similar to a civil trial in state district court.

A landowner with a tract of land at least 25 acres or more, that is partially or wholly located within the requested area, may file a written request with the Commission to be excluded from the requested area ("opt out") within (30) days from the date that notice was provided by the Utility. All opt out requests must include a large scale map and a metes and bounds description of the landowner's tract of land.

Persons who wish to request this option should file the required documents with the:

Public Utility Commission of Texas
Central Records
1701 N. Congress, P. O. Box 13326
Austin, TX 78711-3326

In addition, the landowner must also send a copy of the opt out request to the Utility. Staff may request additional information regarding your request.

Si desea información en español, puede llamar al 1-888-782-8477.

Notice to Neighboring Systems, Landowners, Customers and Cities
NOTICE OF APPLICATION TO AMEND A CERTIFICATE OF CONVENIENCE AND
NECESSITY TO PROVIDE WATER UTILITY SERVICE IN HARRISON COUNTY, TEXAS

To: MCCARTY, JAMES KENT & DIANE DOUGLASS Date Notice Mailed: NOV 19, 2018
(Neighboring System, Landowner, Customer or City)
46 TRAILRIDGE DR.
(Address)
MELISSA, TX 75454-8908
(City State Zip)

The City of Marshall has filed an application with the Public Utility Commission of Texas to amend its Certificate of Convenience and Necessity (CCN) No. 11064 for the provision of retail water utility service in Harrison County.

The requested area is located approximately 1 mile north, east, south and west of downtown Marshall, Texas, and is generally bounded on the north by Loop 390; on the east by 0.3 mile east from County Road 2218; on the south by 0.5 mile south of Interstate 20; and on the west by Cooks Road. The total requested area includes approximately 15,157 acres and 1,124 current customers. **See enclosed map showing the requested area.**

Persons who wish to intervene in the proceeding or comment upon action sought should contact the Public Utility Commission, P.O. Box 13326, Austin, Texas 78711-3326, or call the Public Utility Commission at (512) 936-7120 or (888) 782-8477. Hearing- and speech-impaired individuals with text telephones (TTY) may contact the commission at (512) 936-7136. The deadline for intervention in the proceeding is (30 days from the mailing or publication of notice, whichever occurs later, unless otherwise provided by the presiding officer). You must send a letter requesting intervention to the commission which is received by that date.

If a valid public hearing is requested, the Commission will forward the application to the State Office of Administrative Hearings (SOAH) for a hearing. If no settlement is reached and an evidentiary hearing is held, SOAH will submit a recommendation to the Commission for final decision. An evidentiary hearing is a legal proceeding similar to a civil trial in state district court.

A landowner with a tract of land at least 25 acres or more, that is partially or wholly located within the requested area, may file a written request with the Commission to be excluded from the requested area ("opt out") within (30) days from the date that notice was provided by the Utility. All opt out requests must include a large scale map and a metes and bounds description of the landowner's tract of land.

Persons who wish to request this option should file the required documents with the:
Public Utility Commission of Texas
Central Records
1701 N. Congress, P. O. Box 13326
Austin, TX 78711-3326

In addition, the landowner must also send a copy of the opt out request to the Utility. Staff may request additional information regarding your request.

Si desea información en español, puede llamar al 1-888-782-8477.

Notice to Neighboring Systems, Landowners, Customers and Cities
NOTICE OF APPLICATION TO AMEND A CERTIFICATE OF CONVENIENCE AND
NECESSITY TO PROVIDE WATER UTILITY SERVICE IN HARRISON COUNTY, TEXAS

To: CRAYTON, STEVEN C & FE S
(Neighboring System, Landowner, Customer or City)
PO BOX 1898
(Address)
MARSHALL, TX 75671-1898
(City State Zip)

Date Notice Mailed: NOV 19, 2018

The City of Marshall has filed an application with the Public Utility Commission of Texas to amend its Certificate of Convenience and Necessity (CCN) No. 11064 for the provision of retail water utility service in Harrison County.

The requested area is located approximately 1 mile north, east, south and west of downtown Marshall, Texas, and is generally bounded on the north by Loop 390; on the east by 0.3 mile east from County Road 2218; on the south by 0.5 mile south of Interstate 20; and on the west by Cooks Road. The total requested area includes approximately 15,157 acres and 1,124 current customers. **See enclosed map showing the requested area.**

Persons who wish to intervene in the proceeding or comment upon action sought should contact the Public Utility Commission, P.O. Box 13326, Austin, Texas 78711-3326, or call the Public Utility Commission at (512) 936-7120 or (888) 782-8477. Hearing- and speech-impaired individuals with text telephones (TTY) may contact the commission at (512) 936-7136. The deadline for intervention in the proceeding is (30 days from the mailing or publication of notice, whichever occurs later, unless otherwise provided by the presiding officer). You must send a letter requesting intervention to the commission which is received by that date.

If a valid public hearing is requested, the Commission will forward the application to the State Office of Administrative Hearings (SOAH) for a hearing. If no settlement is reached and an evidentiary hearing is held, SOAH will submit a recommendation to the Commission for final decision. An evidentiary hearing is a legal proceeding similar to a civil trial in state district court.

A landowner with a tract of land at least 25 acres or more, that is partially or wholly located within the requested area, may file a written request with the Commission to be excluded from the requested area ("opt out") within (30) days from the date that notice was provided by the Utility. All opt out requests must include a large scale map and a metes and bounds description of the landowner's tract of land.

Persons who wish to request this option should file the required documents with the:
Public Utility Commission of Texas
Central Records
1701 N. Congress, P. O. Box 13326
Austin, TX 78711-3326

In addition, the landowner must also send a copy of the opt out request to the Utility. Staff may request additional information regarding your request.

Si desea información en español, puede llamar al 1-888-782-8477.

Notice to Neighboring Systems, Landowners, Customers and Cities
NOTICE OF APPLICATION TO AMEND A CERTIFICATE OF CONVENIENCE AND
NECESSITY TO PROVIDE WATER UTILITY SERVICE IN HARRISON COUNTY, TEXAS

To: NORTH HARRISON W.S.C.
(Neighboring System, Landowner, Customer or City)
124 S. MEMORY LN.
(Address)
MARSHALL, TX 75670
(City State Zip)

Date Notice Mailed: NOV 19, 2018

The City of Marshall has filed an application with the Public Utility Commission of Texas to amend its Certificate of Convenience and Necessity (CCN) No. 11064 for the provision of retail water utility service in Harrison County.

The requested area is located approximately 1 mile north, east, south and west of downtown Marshall, Texas, and is generally bounded on the north by Loop 390; on the east by 0.3 mile east from County Road 2218; on the south by 0.5 mile south of Interstate 20; and on the west by Cooks Road. The total requested area includes approximately 15,157 acres and 1,124 current customers. **See enclosed map showing the requested area.**

Persons who wish to intervene in the proceeding or comment upon action sought should contact the Public Utility Commission, P.O. Box 13326, Austin, Texas 78711-3326, or call the Public Utility Commission at (512) 936-7120 or (888) 782-8477. Hearing- and speech-impaired individuals with text telephones (TTY) may contact the commission at (512) 936-7136. The deadline for intervention in the proceeding is (30 days from the mailing or publication of notice, whichever occurs later, unless otherwise provided by the presiding officer). You must send a letter requesting intervention to the commission which is received by that date.

If a valid public hearing is requested, the Commission will forward the application to the State Office of Administrative Hearings (SOAH) for a hearing. If no settlement is reached and an evidentiary hearing is held, SOAH will submit a recommendation to the Commission for final decision. An evidentiary hearing is a legal proceeding similar to a civil trial in state district court.

A landowner with a tract of land at least 25 acres or more, that is partially or wholly located within the requested area, may file a written request with the Commission to be excluded from the requested area ("opt out") within (30) days from the date that notice was provided by the Utility. All opt out requests must include a large scale map and a metes and bounds description of the landowner's tract of land.

Persons who wish to request this option should file the required documents with the:
Public Utility Commission of Texas
Central Records
1701 N. Congress, P. O. Box 13326
Austin, TX 78711-3326

In addition, the landowner must also send a copy of the opt out request to the Utility. Staff may request additional information regarding your request.

Si desea información en español, puede llamar al 1-888-782-8477.

Notice to Neighboring Systems, Landowners, Customers and Cities
NOTICE OF APPLICATION TO AMEND A CERTIFICATE OF CONVENIENCE AND
NECESSITY TO PROVIDE WATER UTILITY SERVICE IN HARRISON COUNTY, TEXAS

To: BLOCKER CROSSROAD W.S.C.
(Neighboring System, Landowner, Customer or City)
2323 FM 2625 W.
(Address)
MARSHALL, TX 75672
(City State Zip)

Date Notice Mailed: NOV 19, 2018

The City of Marshall has filed an application with the Public Utility Commission of Texas to amend its Certificate of Convenience and Necessity (CCN) No. 11064 for the provision of retail water utility service in Harrison County.

The requested area is located approximately 1 mile north, east, south and west of downtown Marshall, Texas, and is generally bounded on the north by Loop 390; on the east by 0.3 mile east from County Road 2218; on the south by 0.5 mile south of Interstate 20; and on the west by Cooks Road. The total requested area includes approximately 15,157 acres and 1,124 current customers. **See enclosed map showing the requested area.**

Persons who wish to intervene in the proceeding or comment upon action sought should contact the Public Utility Commission, P.O. Box 13326, Austin, Texas 78711-3326, or call the Public Utility Commission at (512) 936-7120 or (888) 782-8477. Hearing- and speech-impaired individuals with text telephones (TTY) may contact the commission at (512) 936-7136. The deadline for intervention in the proceeding is (30 days from the mailing or publication of notice, whichever occurs later, unless otherwise provided by the presiding officer). You must send a letter requesting intervention to the commission which is received by that date.

If a valid public hearing is requested, the Commission will forward the application to the State Office of Administrative Hearings (SOAH) for a hearing. If no settlement is reached and an evidentiary hearing is held, SOAH will submit a recommendation to the Commission for final decision. An evidentiary hearing is a legal proceeding similar to a civil trial in state district court.

A landowner with a tract of land at least 25 acres or more, that is partially or wholly located within the requested area, may file a written request with the Commission to be excluded from the requested area ("opt out") within (30) days from the date that notice was provided by the Utility. All opt out requests must include a large scale map and a metes and bounds description of the landowner's tract of land.

Persons who wish to request this option should file the required documents with the:
Public Utility Commission of Texas
Central Records
1701 N. Congress, P. O. Box 13326
Austin, TX 78711-3326

In addition, the landowner must also send a copy of the opt out request to the Utility. Staff may request additional information regarding your request.

Si desea información en español, puede llamar al 1-888-782-8477.

Notice to Neighboring Systems, Landowners, Customers and Cities
NOTICE OF APPLICATION TO AMEND A CERTIFICATE OF CONVENIENCE AND
NECESSITY TO PROVIDE WATER UTILITY SERVICE IN HARRISON COUNTY, TEXAS

To: CITY OF SCOTTSVILLE
(Neighboring System, Landowner, Customer or City)
PO BOX 453
(Address)
SCOTTSVILLE, TX 75688-0453
(City State Zip)

Date Notice Mailed: NOV 19, 2018

The City of Marshall has filed an application with the Public Utility Commission of Texas to amend its Certificate of Convenience and Necessity (CCN) No. 11064 for the provision of retail water utility service in Harrison County.

The requested area is located approximately 1 mile north, east, south and west of downtown Marshall, Texas, and is generally bounded on the north by Loop 390; on the east by 0.3 mile east from County Road 2218; on the south by 0.5 mile south of Interstate 20; and on the west by Cooks Road. The total requested area includes approximately 15,157 acres and 1,124 current customers. **See enclosed map showing the requested area.**

Persons who wish to intervene in the proceeding or comment upon action sought should contact the Public Utility Commission, P.O. Box 13326, Austin, Texas 78711-3326, or call the Public Utility Commission at (512) 936-7120 or (888) 782-8477. Hearing- and speech-impaired individuals with text telephones (TTY) may contact the commission at (512) 936-7136. The deadline for intervention in the proceeding is (30 days from the mailing or publication of notice, whichever occurs later, unless otherwise provided by the presiding officer). You must send a letter requesting intervention to the commission which is received by that date.

If a valid public hearing is requested, the Commission will forward the application to the State Office of Administrative Hearings (SOAH) for a hearing. If no settlement is reached and an evidentiary hearing is held, SOAH will submit a recommendation to the Commission for final decision. An evidentiary hearing is a legal proceeding similar to a civil trial in state district court.

A landowner with a tract of land at least 25 acres or more, that is partially or wholly located within the requested area, may file a written request with the Commission to be excluded from the requested area ("opt out") within (30) days from the date that notice was provided by the Utility. All opt out requests must include a large scale map and a metes and bounds description of the landowner's tract of land.

Persons who wish to request this option should file the required documents with the:
Public Utility Commission of Texas
Central Records
1701 N. Congress, P. O. Box 13326
Austin, TX 78711-3326

In addition, the landowner must also send a copy of the opt out request to the Utility. Staff may request additional information regarding your request.

Si desea información en español, puede llamar al 1-888-782-8477.

Notice to Neighboring Systems, Landowners, Customers and Cities
NOTICE OF APPLICATION TO AMEND A CERTIFICATE OF CONVENIENCE AND
NECESSITY TO PROVIDE WATER UTILITY SERVICE IN HARRISON COUNTY, TEXAS

To: CYPRESS VALLEY W.S.C.
(Neighboring System, Landowner, Customer or City)
PO BOX 373
(Address)
MARSHALL, TX 75670-0373
(City State Zip)

Date Notice Mailed: NOV 19, 2018

The City of Marshall has filed an application with the Public Utility Commission of Texas to amend its Certificate of Convenience and Necessity (CCN) No. 11064 for the provision of retail water utility service in Harrison County.

The requested area is located approximately 1 mile north, east, south and west of downtown Marshall, Texas, and is generally bounded on the north by Loop 390; on the east by 0.3 mile east from County Road 2218; on the south by 0.5 mile south of Interstate 20; and on the west by Cooks Road. The total requested area includes approximately 15,157 acres and 1,124 current customers. **See enclosed map showing the requested area.**

Persons who wish to intervene in the proceeding or comment upon action sought should contact the Public Utility Commission, P.O. Box 13326, Austin, Texas 78711-3326, or call the Public Utility Commission at (512) 936-7120 or (888) 782-8477. Hearing- and speech-impaired individuals with text telephones (TTY) may contact the commission at (512) 936-7136. The deadline for intervention in the proceeding is (30 days from the mailing or publication of notice, whichever occurs later, unless otherwise provided by the presiding officer). You must send a letter requesting intervention to the commission which is received by that date.

If a valid public hearing is requested, the Commission will forward the application to the State Office of Administrative Hearings (SOAH) for a hearing. If no settlement is reached and an evidentiary hearing is held, SOAH will submit a recommendation to the Commission for final decision. An evidentiary hearing is a legal proceeding similar to a civil trial in state district court.

A landowner with a tract of land at least 25 acres or more, that is partially or wholly located within the requested area, may file a written request with the Commission to be excluded from the requested area ("opt out") within (30) days from the date that notice was provided by the Utility. All opt out requests must include a large scale map and a metes and bounds description of the landowner's tract of land.

Persons who wish to request this option should file the required documents with the:
Public Utility Commission of Texas
Central Records
1701 N. Congress, P. O. Box 13326
Austin, TX 78711-3326

In addition, the landowner must also send a copy of the opt out request to the Utility. Staff may request additional information regarding your request.

Si desea información en español, puede llamar al 1-888-782-8477.

Notice to Neighboring Systems, Landowners, Customers and Cities
NOTICE OF APPLICATION TO AMEND A CERTIFICATE OF CONVENIENCE AND
NECESSITY TO PROVIDE WATER UTILITY SERVICE IN HARRISON COUNTY, TEXAS

To: GILL W.S.C.
(Neighboring System, Landowner, Customer or City)
2323 FM 2625 W.
(Address)
MARSHALL, TX 75672
(City State Zip)

Date Notice Mailed: NOV 19, 2018

The City of Marshall has filed an application with the Public Utility Commission of Texas to amend its Certificate of Convenience and Necessity (CCN) No. 11064 for the provision of retail water utility service in Harrison County.

The requested area is located approximately 1 mile north, east, south and west of downtown Marshall, Texas, and is generally bounded on the north by Loop 390; on the east by 0.3 mile east from County Road 2218; on the south by 0.5 mile south of Interstate 20; and on the west by Cooks Road. The total requested area includes approximately 15,157 acres and 1,124 current customers. **See enclosed map showing the requested area.**

Persons who wish to intervene in the proceeding or comment upon action sought should contact the Public Utility Commission, P.O. Box 13326, Austin, Texas 78711-3326, or call the Public Utility Commission at (512) 936-7120 or (888) 782-8477. Hearing- and speech-impaired individuals with text telephones (TTY) may contact the commission at (512) 936-7136. The deadline for intervention in the proceeding is (30 days from the mailing or publication of notice, whichever occurs later, unless otherwise provided by the presiding officer). You must send a letter requesting intervention to the commission which is received by that date.

If a valid public hearing is requested, the Commission will forward the application to the State Office of Administrative Hearings (SOAH) for a hearing. If no settlement is reached and an evidentiary hearing is held, SOAH will submit a recommendation to the Commission for final decision. An evidentiary hearing is a legal proceeding similar to a civil trial in state district court.

A landowner with a tract of land at least 25 acres or more, that is partially or wholly located within the requested area, may file a written request with the Commission to be excluded from the requested area ("opt out") within (30) days from the date that notice was provided by the Utility. All opt out requests must include a large scale map and a metes and bounds description of the landowner's tract of land.

Persons who wish to request this option should file the required documents with the:
Public Utility Commission of Texas
Central Records
1701 N. Congress, P. O. Box 13326
Austin, TX 78711-3326

In addition, the landowner must also send a copy of the opt out request to the Utility. Staff may request additional information regarding your request.

Si desea información en español, puede llamar al 1-888-782-8477.

Notice to Neighboring Systems, Landowners, Customers and Cities
NOTICE OF APPLICATION TO AMEND A CERTIFICATE OF CONVENIENCE AND
NECESSITY TO PROVIDE WATER UTILITY SERVICE IN HARRISON COUNTY, TEXAS

To: LEIGH W.S.C.
(Neighboring System, Landowner, Customer or City)
2121 FM 1999
(Address)
KARNACK, TX 75661
(City State Zip)

Date Notice Mailed: NOV 19, 2018

The City of Marshall has filed an application with the Public Utility Commission of Texas to amend its Certificate of Convenience and Necessity (CCN) No. 11064 for the provision of retail water utility service in Harrison County.

The requested area is located approximately 1 mile north, east, south and west of downtown Marshall, Texas, and is generally bounded on the north by Loop 390; on the east by 0.3 mile east from County Road 2218; on the south by 0.5 mile south of Interstate 20; and on the west by Cooks Road. The total requested area includes approximately 15,157 acres and 1,124 current customers. **See enclosed map showing the requested area.**

Persons who wish to intervene in the proceeding or comment upon action sought should contact the Public Utility Commission, P.O. Box 13326, Austin, Texas 78711-3326, or call the Public Utility Commission at (512) 936-7120 or (888) 782-8477. Hearing- and speech-impaired individuals with text telephones (TTY) may contact the commission at (512) 936-7136. The deadline for intervention in the proceeding is (30 days from the mailing or publication of notice, whichever occurs later, unless otherwise provided by the presiding officer). You must send a letter requesting intervention to the commission which is received by that date.

If a valid public hearing is requested, the Commission will forward the application to the State Office of Administrative Hearings (SOAH) for a hearing. If no settlement is reached and an evidentiary hearing is held, SOAH will submit a recommendation to the Commission for final decision. An evidentiary hearing is a legal proceeding similar to a civil trial in state district court.

A landowner with a tract of land at least 25 acres or more, that is partially or wholly located within the requested area, may file a written request with the Commission to be excluded from the requested area ("opt out") within (30) days from the date that notice was provided by the Utility. All opt out requests must include a large scale map and a metes and bounds description of the landowner's tract of land.

Persons who wish to request this option should file the required documents with the:

Public Utility Commission of Texas
Central Records
1701 N. Congress, P. O. Box 13326
Austin, TX 78711-3326

In addition, the landowner must also send a copy of the opt out request to the Utility. Staff may request additional information regarding your request.

Si desea información en español, puede llamar al 1-888-782-8477.

Notice to Neighboring Systems, Landowners, Customers and Cities
NOTICE OF APPLICATION TO AMEND A CERTIFICATE OF CONVENIENCE AND
NECESSITY TO PROVIDE WATER UTILITY SERVICE IN HARRISON COUNTY, TEXAS

To: TALLEY W.S.C.
(Neighboring System, Landowner, Customer or City)
PO BOX 1837
(Address)
MARSHALL, TX 75671
(City State Zip)

Date Notice Mailed: NOV 19, 2018

The City of Marshall has filed an application with the Public Utility Commission of Texas to amend its Certificate of Convenience and Necessity (CCN) No. 11064 for the provision of retail water utility service in Harrison County.

The requested area is located approximately 1 mile north, east, south and west of downtown Marshall, Texas, and is generally bounded on the north by Loop 390; on the east by 0.3 mile east from County Road 2218; on the south by 0.5 mile south of Interstate 20; and on the west by Cooks Road. The total requested area includes approximately 15,157 acres and 1,124 current customers. **See enclosed map showing the requested area.**

Persons who wish to intervene in the proceeding or comment upon action sought should contact the Public Utility Commission, P.O. Box 13326, Austin, Texas 78711-3326, or call the Public Utility Commission at (512) 936-7120 or (888) 782-8477. Hearing- and speech-impaired individuals with text telephones (TTY) may contact the commission at (512) 936-7136. The deadline for intervention in the proceeding is (30 days from the mailing or publication of notice, whichever occurs later, unless otherwise provided by the presiding officer). You must send a letter requesting intervention to the commission which is received by that date.

If a valid public hearing is requested, the Commission will forward the application to the State Office of Administrative Hearings (SOAH) for a hearing. If no settlement is reached and an evidentiary hearing is held, SOAH will submit a recommendation to the Commission for final decision. An evidentiary hearing is a legal proceeding similar to a civil trial in state district court.

A landowner with a tract of land at least 25 acres or more, that is partially or wholly located within the requested area, may file a written request with the Commission to be excluded from the requested area ("opt out") within (30) days from the date that notice was provided by the Utility. All opt out requests must include a large scale map and a metes and bounds description of the landowner's tract of land.

Persons who wish to request this option should file the required documents with the:
Public Utility Commission of Texas
Central Records
1701 N. Congress, P. O. Box 13326
Austin, TX 78711-3326

In addition, the landowner must also send a copy of the opt out request to the Utility. Staff may request additional information regarding your request.

Si desea información en español, puede llamar al 1-888-782-8477.

Notice to Neighboring Systems, Landowners, Customers and Cities
NOTICE OF APPLICATION TO AMEND A CERTIFICATE OF CONVENIENCE AND
NECESSITY TO PROVIDE WATER UTILITY SERVICE IN HARRISON COUNTY, TEXAS

To: CYPRESS VALLEY NAVIGATION DISTRICT Date Notice Mailed: NOV 19, 2018
(Neighboring System, Landowner, Customer or City)
1517 DOROUGH
(Address)
KARNACK, TX 75661
(City State Zip)

The City of Marshall has filed an application with the Public Utility Commission of Texas to amend its Certificate of Convenience and Necessity (CCN) No. 11064 for the provision of retail water utility service in Harrison County.

The requested area is located approximately 1 mile north, east, south and west of downtown Marshall, Texas, and is generally bounded on the north by Loop 390; on the east by 0.3 mile east from County Road 2218; on the south by 0.5 mile south of Interstate 20; and on the west by Cooks Road. The total requested area includes approximately 15,157 acres and 1,124 current customers. **See enclosed map showing the requested area.**

Persons who wish to intervene in the proceeding or comment upon action sought should contact the Public Utility Commission, P.O. Box 13326, Austin, Texas 78711-3326, or call the Public Utility Commission at (512) 936-7120 or (888) 782-8477. Hearing- and speech-impaired individuals with text telephones (TTY) may contact the commission at (512) 936-7136. The deadline for intervention in the proceeding is (30 days from the mailing or publication of notice, whichever occurs later, unless otherwise provided by the presiding officer). You must send a letter requesting intervention to the commission which is received by that date.

If a valid public hearing is requested, the Commission will forward the application to the State Office of Administrative Hearings (SOAH) for a hearing. If no settlement is reached and an evidentiary hearing is held, SOAH will submit a recommendation to the Commission for final decision. An evidentiary hearing is a legal proceeding similar to a civil trial in state district court.

A landowner with a tract of land at least 25 acres or more, that is partially or wholly located within the requested area, may file a written request with the Commission to be excluded from the requested area ("opt out") within (30) days from the date that notice was provided by the Utility. All opt out requests must include a large scale map and a metes and bounds description of the landowner's tract of land.

Persons who wish to request this option should file the required documents with the:
Public Utility Commission of Texas
Central Records
1701 N. Congress, P. O. Box 13326
Austin, TX 78711-3326

In addition, the landowner must also send a copy of the opt out request to the Utility. Staff may request additional information regarding your request.

Si desea información en español, puede llamar al 1-888-782-8477.

Notice to Neighboring Systems, Landowners, Customers and Cities
NOTICE OF APPLICATION TO AMEND A CERTIFICATE OF CONVENIENCE AND
NECESSITY TO PROVIDE WATER UTILITY SERVICE IN HARRISON COUNTY, TEXAS

To: SABINE RIVER AUTHORITY OF TEXAS Date Notice Mailed: NOV 19, 2018
(Neighboring System, Landowner, Customer or City)
PO BOX 579
(Address)
ORANGE, TX 77631-0579
(City State Zip)

The City of Marshall has filed an application with the Public Utility Commission of Texas to amend its Certificate of Convenience and Necessity (CCN) No. 11064 for the provision of retail water utility service in Harrison County.

The requested area is located approximately 1 mile north, east, south and west of downtown Marshall, Texas, and is generally bounded on the north by Loop 390; on the east by 0.3 mile east from County Road 2218; on the south by 0.5 mile south of Interstate 20; and on the west by Cooks Road. The total requested area includes approximately 15,157 acres and 1,124 current customers. **See enclosed map showing the requested area.**

Persons who wish to intervene in the proceeding or comment upon action sought should contact the Public Utility Commission, P.O. Box 13326, Austin, Texas 78711-3326, or call the Public Utility Commission at (512) 936-7120 or (888) 782-8477. Hearing- and speech-impaired individuals with text telephones (TTY) may contact the commission at (512) 936-7136. The deadline for intervention in the proceeding is (30 days from the mailing or publication of notice, whichever occurs later, unless otherwise provided by the presiding officer). You must send a letter requesting intervention to the commission which is received by that date.

If a valid public hearing is requested, the Commission will forward the application to the State Office of Administrative Hearings (SOAH) for a hearing. If no settlement is reached and an evidentiary hearing is held, SOAH will submit a recommendation to the Commission for final decision. An evidentiary hearing is a legal proceeding similar to a civil trial in state district court.

A landowner with a tract of land at least 25 acres or more, that is partially or wholly located within the requested area, may file a written request with the Commission to be excluded from the requested area ("opt out") within (30) days from the date that notice was provided by the Utility. All opt out requests must include a large scale map and a metes and bounds description of the landowner's tract of land.

Persons who wish to request this option should file the required documents with the:
Public Utility Commission of Texas
Central Records
1701 N. Congress, P. O. Box 13326
Austin, TX 78711-3326

In addition, the landowner must also send a copy of the opt out request to the Utility. Staff may request additional information regarding your request.

Si desea información en español, puede llamar al 1-888-782-8477.

Notice to Neighboring Systems, Landowners, Customers and Cities
NOTICE OF APPLICATION TO AMEND A CERTIFICATE OF CONVENIENCE AND
NECESSITY TO PROVIDE WATER UTILITY SERVICE IN HARRISON COUNTY, TEXAS

To: JUDGE HUGH TAYLOR / HISTORIC COURTHOUSE Date Notice Mailed: NOV 19, 2018
(Neighboring System, Landowner, Customer or City)
#1 PETER WHETSTONE SQUARE ROOM 314
(Address)
MARSHALL, TX 75670
(City State Zip)

The City of Marshall has filed an application with the Public Utility Commission of Texas to amend its Certificate of Convenience and Necessity (CCN) No. 11064 for the provision of retail water utility service in Harrison County.

The requested area is located approximately 1 mile north, east, south and west of downtown Marshall, Texas, and is generally bounded on the north by Loop 390; on the east by 0.3 mile east from County Road 2218; on the south by 0.5 mile south of Interstate 20; and on the west by Cooks Road. The total requested area includes approximately 15,157 acres and 1,124 current customers. **See enclosed map showing the requested area.**

Persons who wish to intervene in the proceeding or comment upon action sought should contact the Public Utility Commission, P.O. Box 13326, Austin, Texas 78711-3326, or call the Public Utility Commission at (512) 936-7120 or (888) 782-8477. Hearing- and speech-impaired individuals with text telephones (TTY) may contact the commission at (512) 936-7136. The deadline for intervention in the proceeding is (30 days from the mailing or publication of notice, whichever occurs later, unless otherwise provided by the presiding officer). You must send a letter requesting intervention to the commission which is received by that date.

If a valid public hearing is requested, the Commission will forward the application to the State Office of Administrative Hearings (SOAH) for a hearing. If no settlement is reached and an evidentiary hearing is held, SOAH will submit a recommendation to the Commission for final decision. An evidentiary hearing is a legal proceeding similar to a civil trial in state district court.

A landowner with a tract of land at least 25 acres or more, that is partially or wholly located within the requested area, may file a written request with the Commission to be excluded from the requested area ("opt out") within (30) days from the date that notice was provided by the Utility. All opt out requests must include a large scale map and a metes and bounds description of the landowner's tract of land.

Persons who wish to request this option should file the required documents with the:

Public Utility Commission of Texas
Central Records
1701 N. Congress, P. O. Box 13326
Austin, TX 78711-3326

In addition, the landowner must also send a copy of the opt out request to the Utility. Staff may request additional information regarding your request.

Si desea información en español, puede llamar al 1-888-782-8477.

Notice to Neighboring Systems, Landowners, Customers and Cities
NOTICE OF APPLICATION TO AMEND A CERTIFICATE OF CONVENIENCE AND
NECESSITY TO PROVIDE WATER UTILITY SERVICE IN HARRISON COUNTY, TEXAS

To: CITY OF NESBITT
(Neighboring System, Landowner, Customer or City)
RT 5 BOX 92
(Address)
MARSHALL, TX 75670
(City State Zip)

Date Notice Mailed: NOV 19, 2018

The City of Marshall has filed an application with the Public Utility Commission of Texas to amend its Certificate of Convenience and Necessity (CCN) No. 11064 for the provision of retail water utility service in Harrison County.

The requested area is located approximately 1 mile north, east, south and west of downtown Marshall, Texas, and is generally bounded on the north by Loop 390; on the east by 0.3 mile east from County Road 2218; on the south by 0.5 mile south of Interstate 20; and on the west by Cooks Road. The total requested area includes approximately 15,157 acres and 1,124 current customers. **See enclosed map showing the requested area.**

Persons who wish to intervene in the proceeding or comment upon action sought should contact the Public Utility Commission, P.O. Box 13326, Austin, Texas 78711-3326, or call the Public Utility Commission at (512) 936-7120 or (888) 782-8477. Hearing- and speech-impaired individuals with text telephones (TTY) may contact the commission at (512) 936-7136. The deadline for intervention in the proceeding is (30 days from the mailing or publication of notice, whichever occurs later, unless otherwise provided by the presiding officer). You must send a letter requesting intervention to the commission which is received by that date.

If a valid public hearing is requested, the Commission will forward the application to the State Office of Administrative Hearings (SOAH) for a hearing. If no settlement is reached and an evidentiary hearing is held, SOAH will submit a recommendation to the Commission for final decision. An evidentiary hearing is a legal proceeding similar to a civil trial in state district court.

A landowner with a tract of land at least 25 acres or more, that is partially or wholly located within the requested area, may file a written request with the Commission to be excluded from the requested area ("opt out") within (30) days from the date that notice was provided by the Utility. All opt out requests must include a large scale map and a metes and bounds description of the landowner's tract of land.

Persons who wish to request this option should file the required documents with the:

Public Utility Commission of Texas
Central Records
1701 N. Congress, P. O. Box 13326
Austin, TX 78711-3326

In addition, the landowner must also send a copy of the opt out request to the Utility. Staff may request additional information regarding your request.

Si desea información en español, puede llamar al 1-888-782-8477.