



Control Number: 48680



Item Number: 8

Addendum StartPage: 0

THE *Reid* FIRM  
2018 DEC -7 AM 9:23

1840 Acton Highway  
Granbury, Texas 76049  
steve@reidfirmpc.com  
samuel@reidfirmpc.com

486 80

PUBLIC UTILITY COMMISSION  
FILING CLERK

Local: (817) 573-3718  
Metro: (817) 279-8385  
Fax: (817) 573-9732

December 3, 2018

**VIA REGULAR MAIL**

Public Utility Commission  
Attention: Central Records  
1701 N. Congress Ave.  
P.O. Box 13326  
Austin, Texas 78711-3326

***Re: Application of Bluebonnet Hills Water Supply Corporation and the City of Cresson For Sale, Transfer, or Merger of Facilities and Certificate of Rights in Parker County  
Applicant's Response to Commission Staff's Recommendation on Administrative Completeness and Proposed Procedural Schedule***

To Whom It May Concern:

This communication is in response to "PUC Interoffice Memorandum" dated October 12, 2018, and attached to the above referenced Commission Staff's Recommendation as follows:

- 1a. The Applicant must submit the following items to resolve the mapping deficiencies:  
  
A general location map Identifying the requested area in reference to the nearest county boundary City or town.  
**Please see attached.**
- 1b. A detailed map identifying only the requested area, with reference to verifiable man-made and natural landmarks, such as roads, rivers, and railroads.  
**Please see attached.**
2. Is Cresson the owner of the Cresson Water Works that operates under CCN No. 11472?  
**Yes**

8

48080

3. Does Cresson intend to obtain or cancel Bluebonnet's CCN No. 12290 or amend Cresson Water Work's CCN No. 11472?

**The City of Cresson intends to cancel Bluebonnet's CCN No. 12290 and does not intend to amend Cresson Water Work's CCN No. 11472.**

Should you have any questions or require any additional documentation related to this matter, please do not hesitate to contact me.

Kindest regards.

Very truly yours,

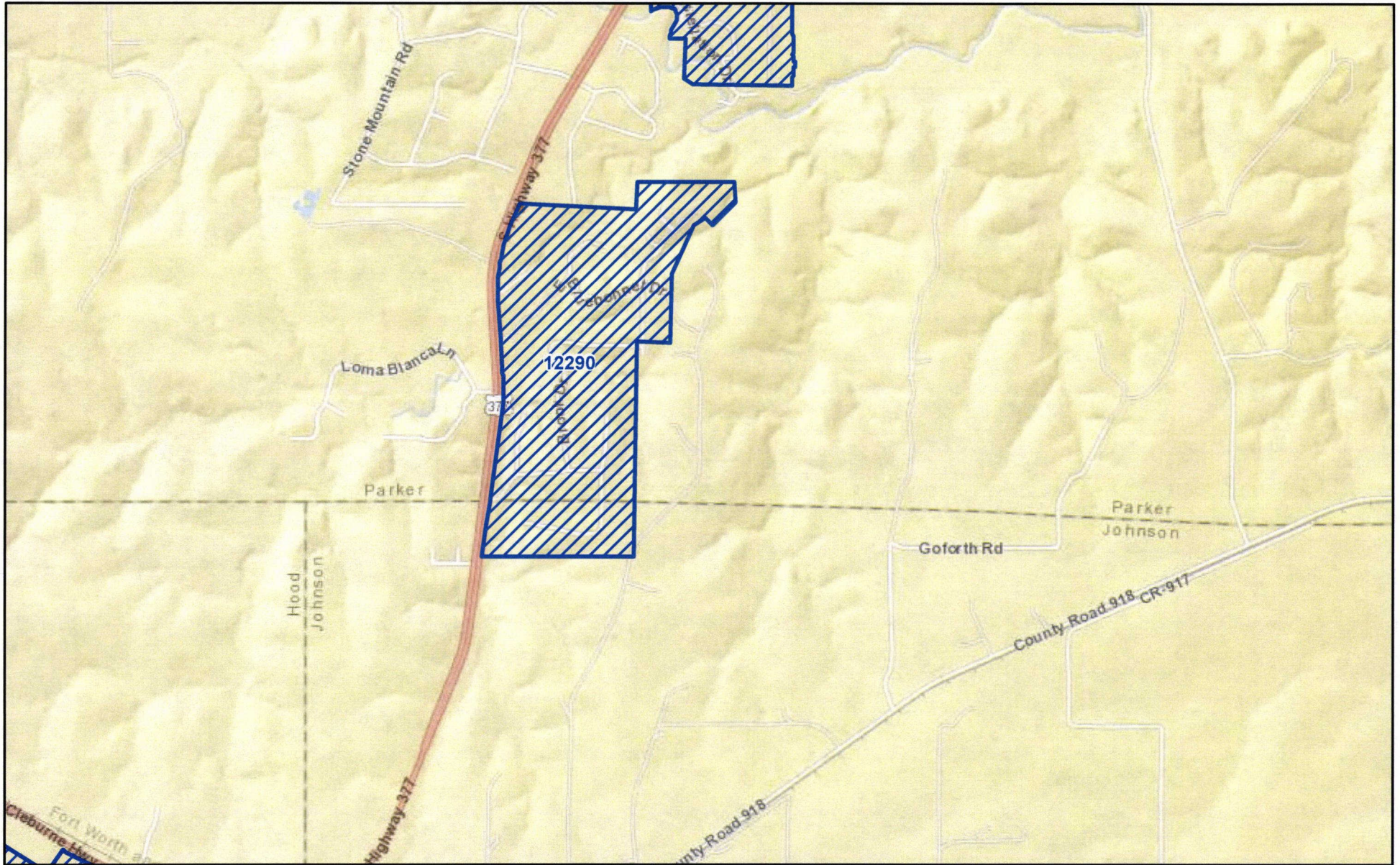


Samuel I. Reid  
City Attorney, City of Cresson  
1840 Acton Highway  
Granbury, Texas 76049

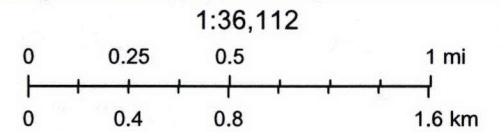
SJR/SIR  
Enclosures

General Location Map  
Detailed Map

# Public Utility Commission

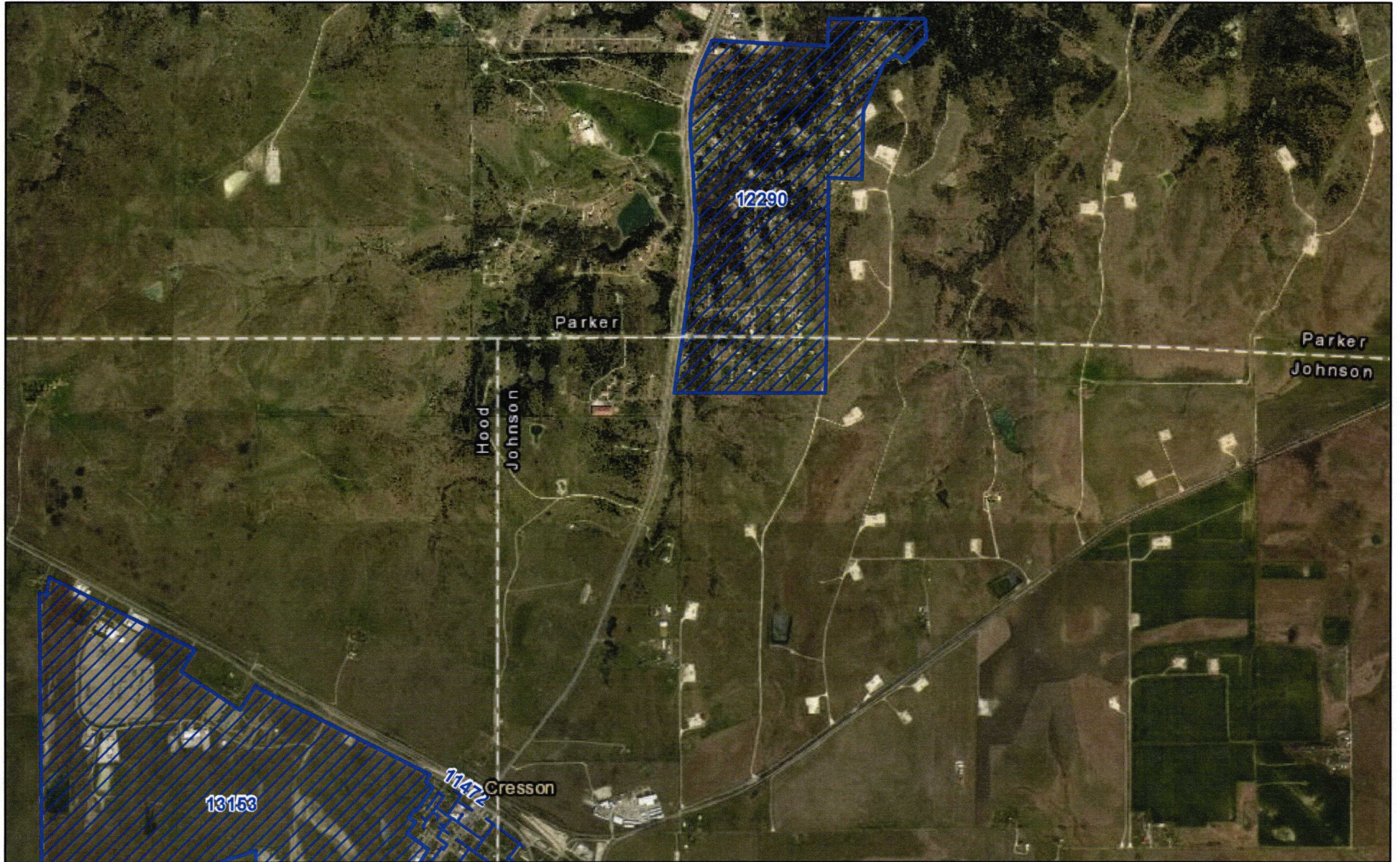


October 12, 2018

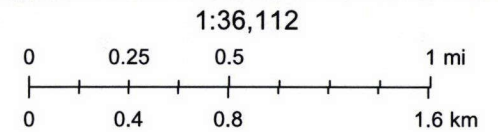


Esri, HERE, Garmin, INCREMENT P, NGA, USGS

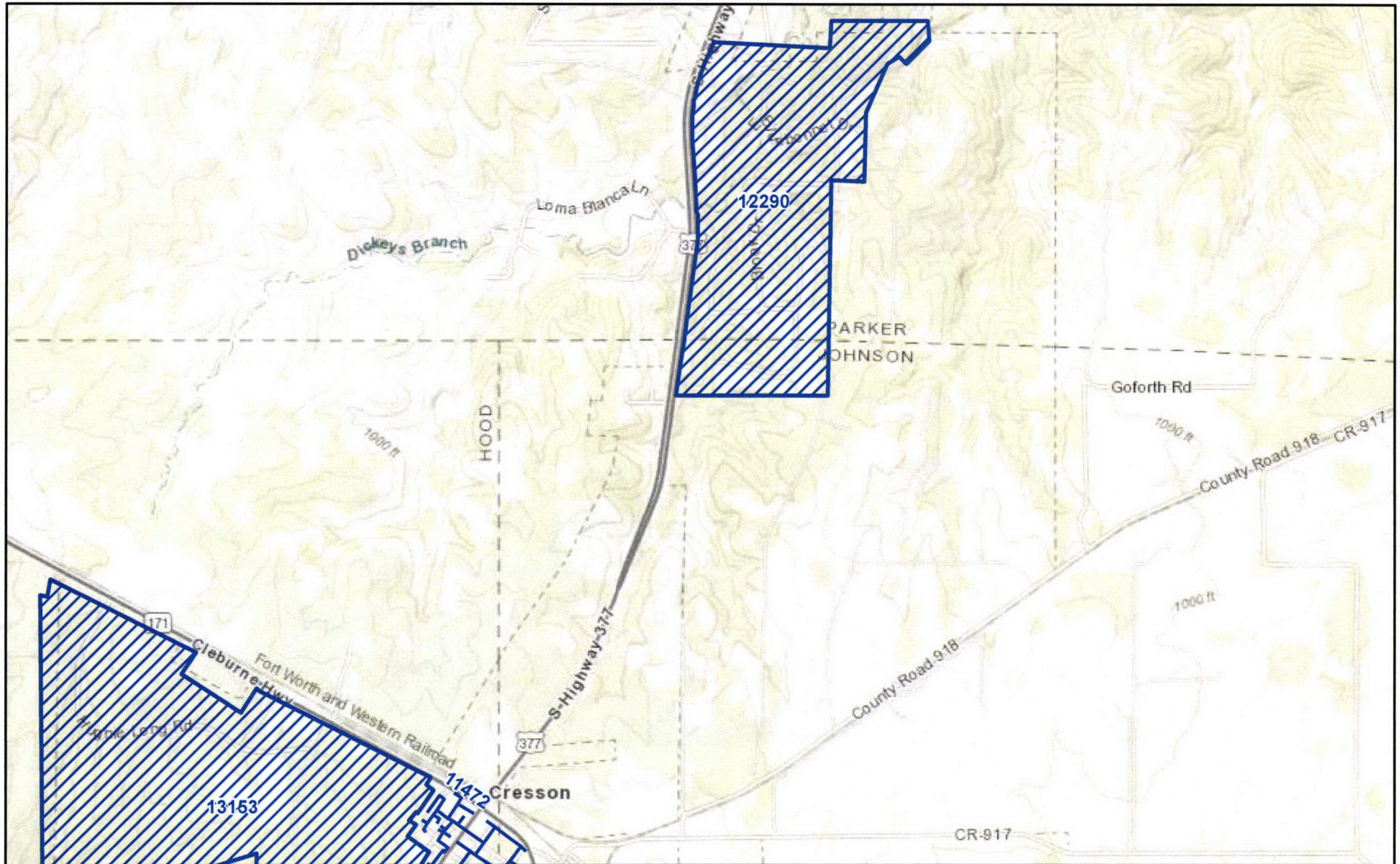
# Public Utility Commission



October 12, 2018

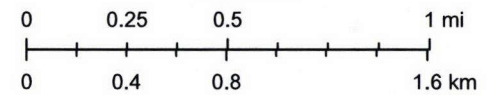


# Public Utility Commission



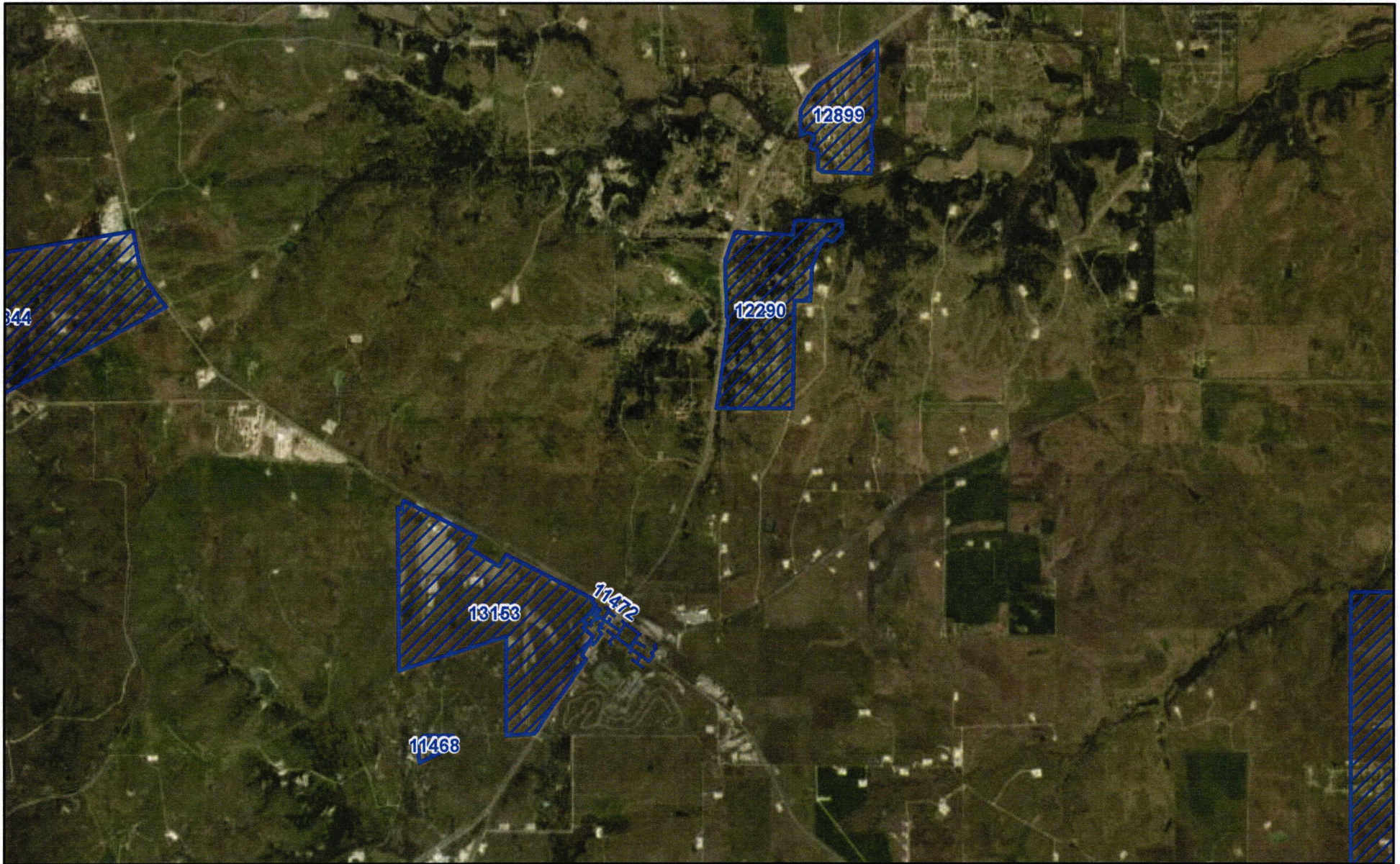
October 12, 2018

1:36,112



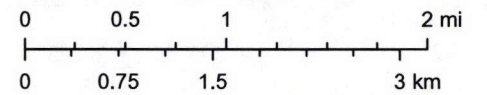
Sources: Esri, HERE, Garmin, Intermap, increment P Corp., GEBCO, USGS,

# Public Utility Commission



October 12, 2018

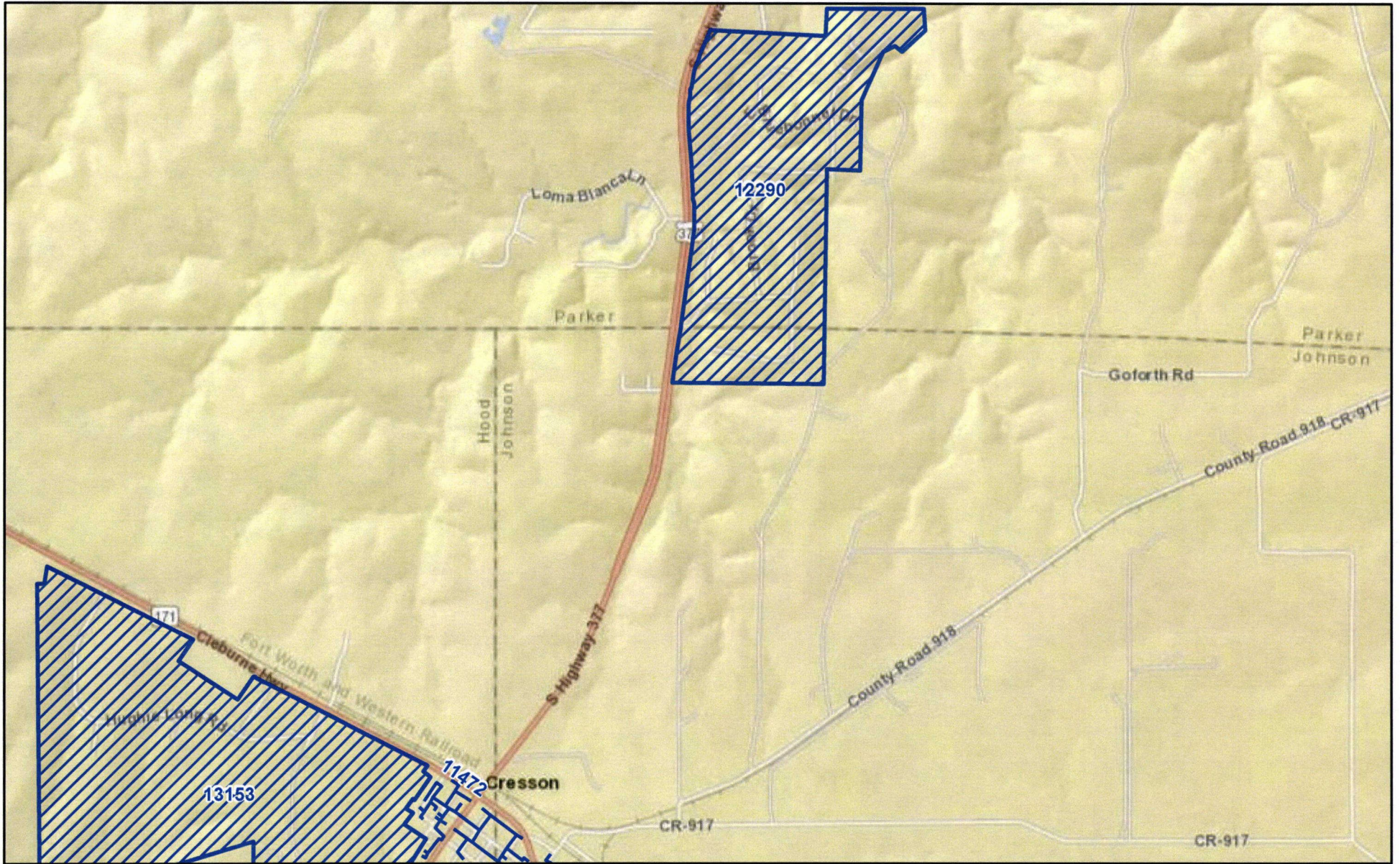
1:72,224



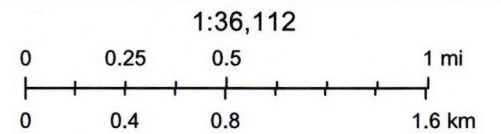
Source: Esri, DigitalGlobe, GeoEye, Earthstar Geographics, CNES/Airbus



# Public Utility Commission



October 12, 2018



Esri, HERE, Garmin, INCREMENT P, NGA, USGS