



Control Number: 48561



Item Number: 8

Addendum StartPage: 0

[illegible]

**BEFORE THE**

OF TEXAS

## APPLICATION SUPPLEMENT

Attachment A: Revised general and detailed maps identifying the portion of the City of Austin’s water certificate of convenience and necessity (“CCN”) No. 11322 to be transferred to the PUA’s water CCN No. 13207 (the “Requested Area”).


Area, as a single polygon record, in shapefile (SHP) format.

PAGE 1

S

Respectfully submitted,

**LLOYD GOSSELINK**  
**ROCHELLE & TOWNSEND, P.C.**  
816 Congress Ave., Suite 1900  
Austin, Texas 78701  
(512) 322-5800  
(512) 472-0532 (Fax)


  
\_\_\_\_\_  
DAVID J. KLEIN  
State Bar No. 24041257

MARIS M. CHAMBERS  
State Bar No. 24101607

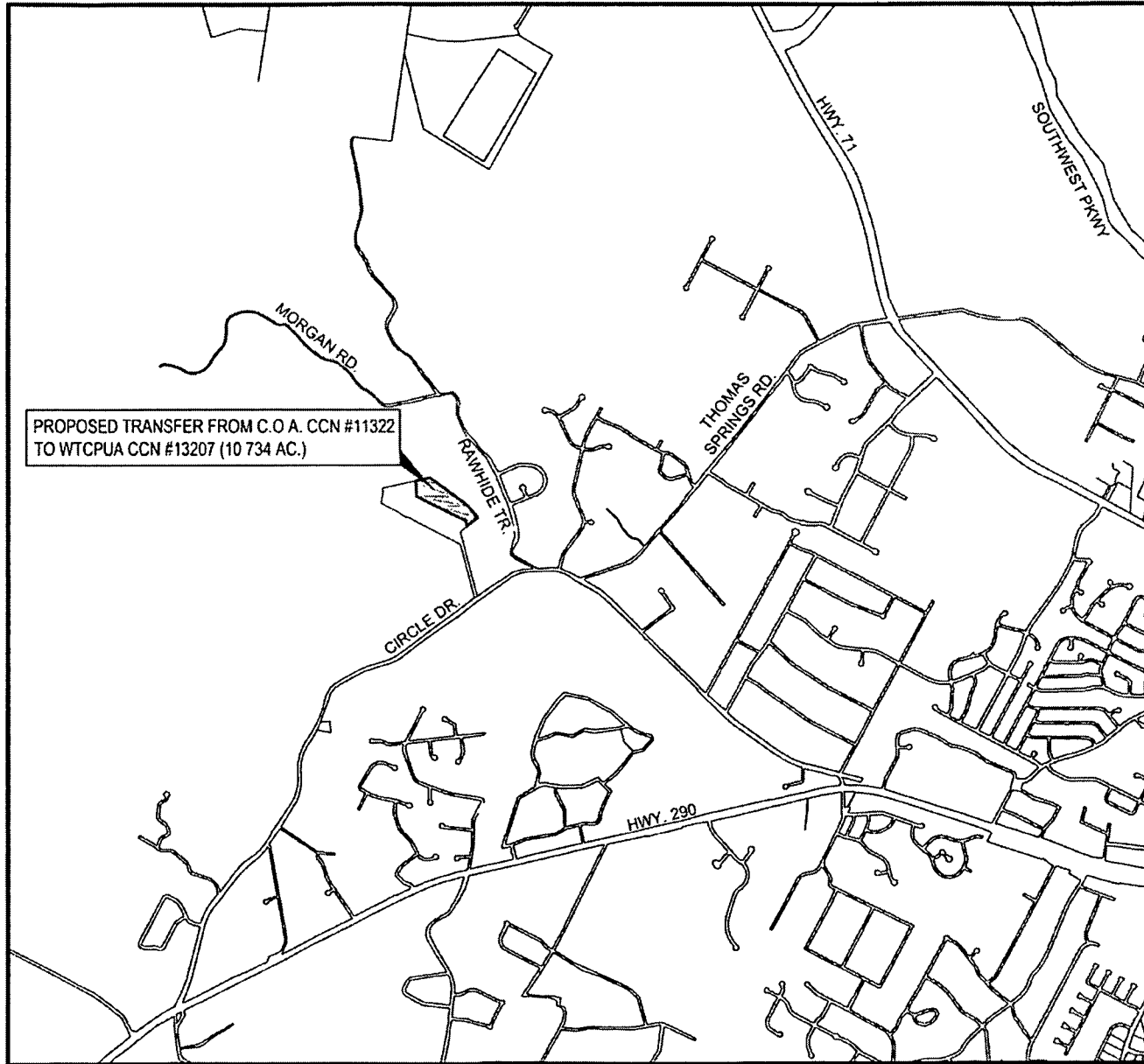
ATTORNEYS FOR THE WEST TRAVIS  
COUNTY PUBLIC UTILITY AGENCY

**CERTIFICATE OF SERVICE**

I hereby certify that a copy of the foregoing document was transmitted by fax, hand-delivery and/or regular, first class mail on this 29th day of August, 2018 to the parties of record, in accordance with 16 Tex. Admin. Code § 22.74.

  
\_\_\_\_\_  
David J. Klein

Attachment A  
Revised General and Detailed Maps

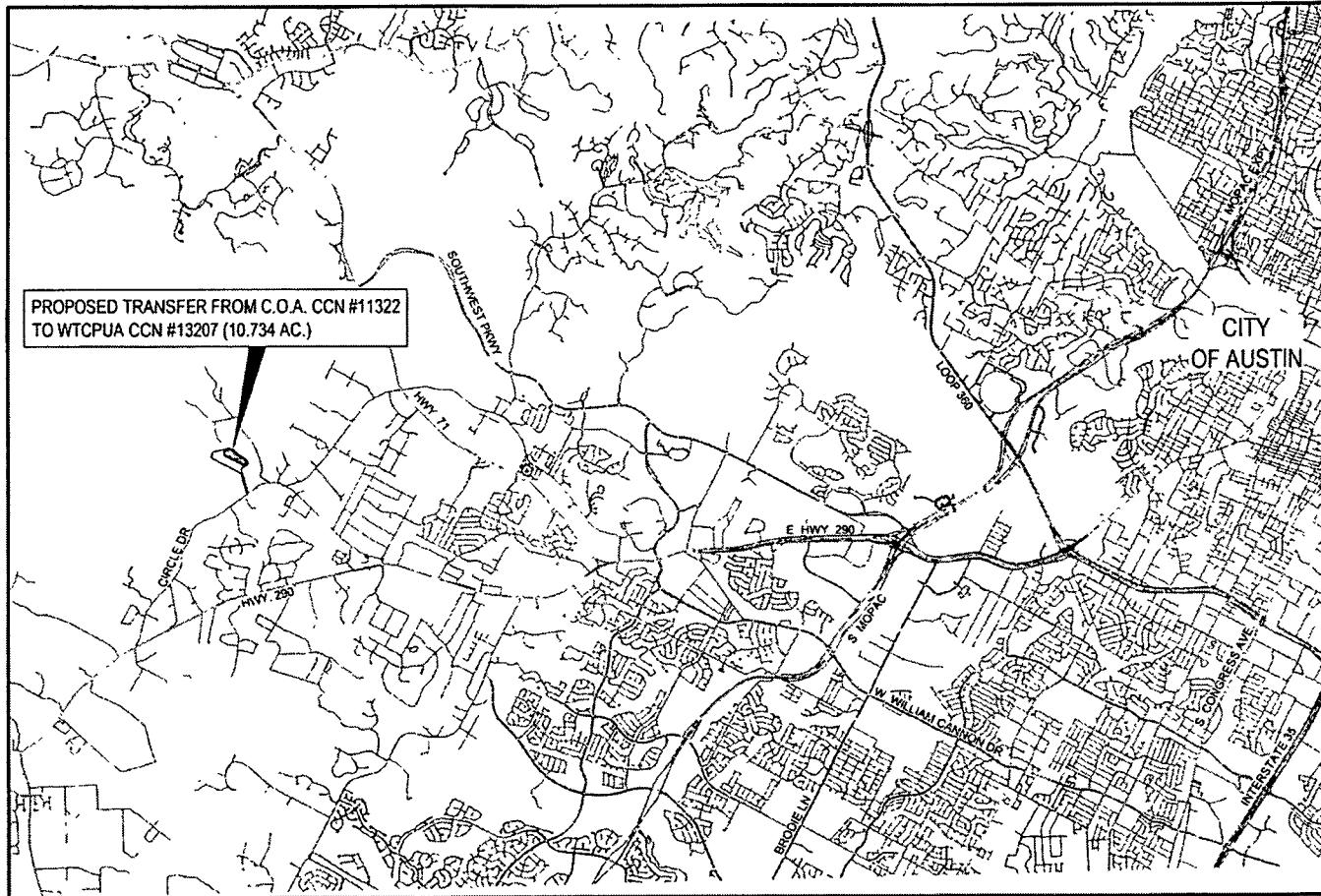


TO CITY  
OF AUSTIN  
→

TO HWY  
290  
↓

**LOCATION MAP**  
SCALE: 1"=3000'

MAPSCO PAGE: 610L/610G/610F/610K  
MAPSCO GRID: WZ20/WZ21/WY21/WY20



AREA MAP  
SCALE: 1"=6000'

MAPSCO PAGE: 610L/610G/610F/610K  
MAPSCO GRID: WZ20/WZ21/WY21/WY20

Attachment B  
CD-Rom of Revised Digital Mapping Data

PUC Docket No. 48561

WTCPUA's Application Supplement - Attachment B

August 29, 2018