

Control Number: 48350



Item Number: 34

Addendum StartPage: 0

~~CONFIDENTIAL~~

July 16, 2018

To Whom it May Concern,

I, Bill Kornegay, wish to opt out or be excluded from the requested area Docket #48350 rEnclosed you will find:

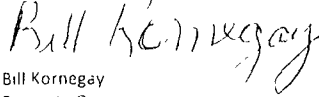
- 1 City of Dayton Proposed CCN Map from Strand Associates, Inc., 203 S Jackson, Brenham, TX 77833
- 2 Liberty CAD Map will have the property in question highlighted
- 3 Two (2) deeds describing the property

2018 JUL 18 PM 2:52

PUBLIC UTILITY COMMISSION
FILING CLERK

Please read the Disclaimer in lower left hand corner of Liberty CAD Map.

Yours Truly,



Bill Kornegay
Property Owner

34
~~849~~

Notice to Neighboring Systems, Landowners, Customers and Cities
COMMISSION TO OBTAIN CERTIFICATES OF CONFORMANCE AND
PERMITS TO PROVIDE WATER AND SEWER SERVICE IN LIBERTY AND
HARRIS COUNTIES, TEXAS

TO: KOPPELWAY BLUE WATER, INC. (KWB) P.O. Box 10000, Houston, TX 77241
19911 Highway 99A, Suite 100, Houston, TX 77058
SHHEP@kwb.com TEL: 281-488-9881
www.kwb.com

DATE: Notice Mailed 10/18/2018

City of Dayton, Texas, is applying to the State Public Utility Commission of Texas to obtain Certificates of Conformance and Permits to provide water and sewer service to the City of Dayton, Texas.

The requested water and sewer facilities are located in Liberty, Dayton, TX, and are generally bounded on the north by Loop West 297 (County Road 297) on the east by Trinity River, on the south by Liberty Chamber County line, and on the west by Liberty Chamber County line. The total area of the requested facilities is approximately 3000 total acres. **See enclosed map showing the requested areas.**

Persons who wish to object to the proposed facilities should file a written objection with the State Public Utility Commission, P.O. Box 13688, Austin, Texas 78763, or via e-mail to PublicUtilityCommission@state.texas.gov. Objections should be filed on or before 10/26/2018. A public hearing will be held on 10/26/2018 at 10:00 a.m. at the State Public Utility Commission, P.O. Box 13688, Austin, Texas 78763. A public hearing will also be held on 10/26/2018 at 10:00 a.m. at the State Public Utility Commission, P.O. Box 13688, Austin, Texas 78763. A public hearing will also be held on 10/26/2018 at 10:00 a.m. at the State Public Utility Commission, P.O. Box 13688, Austin, Texas 78763.

If you are a neighboring utility, you are requested to file a written objection to the application with the State Office of Public Utility Regulation, 1100 West 80th Street, Houston, Texas 77036, on or before 10/26/2018. If no objection is received by the deadline, the Commission will issue a Certificate of Conformance and Permits to provide water and sewer service to the City of Dayton, Texas.

Utilities are invited to file a written objection to the proposed facilities located within the requested area on or before 10/26/2018 with the Commission to be excluded from the requested area out of a service territory from the proposed service area provided by the Utility. All objections should be filed on or before 10/26/2018 and should be mailed to the following address:

Person who will be responsible for providing the facilities located within the

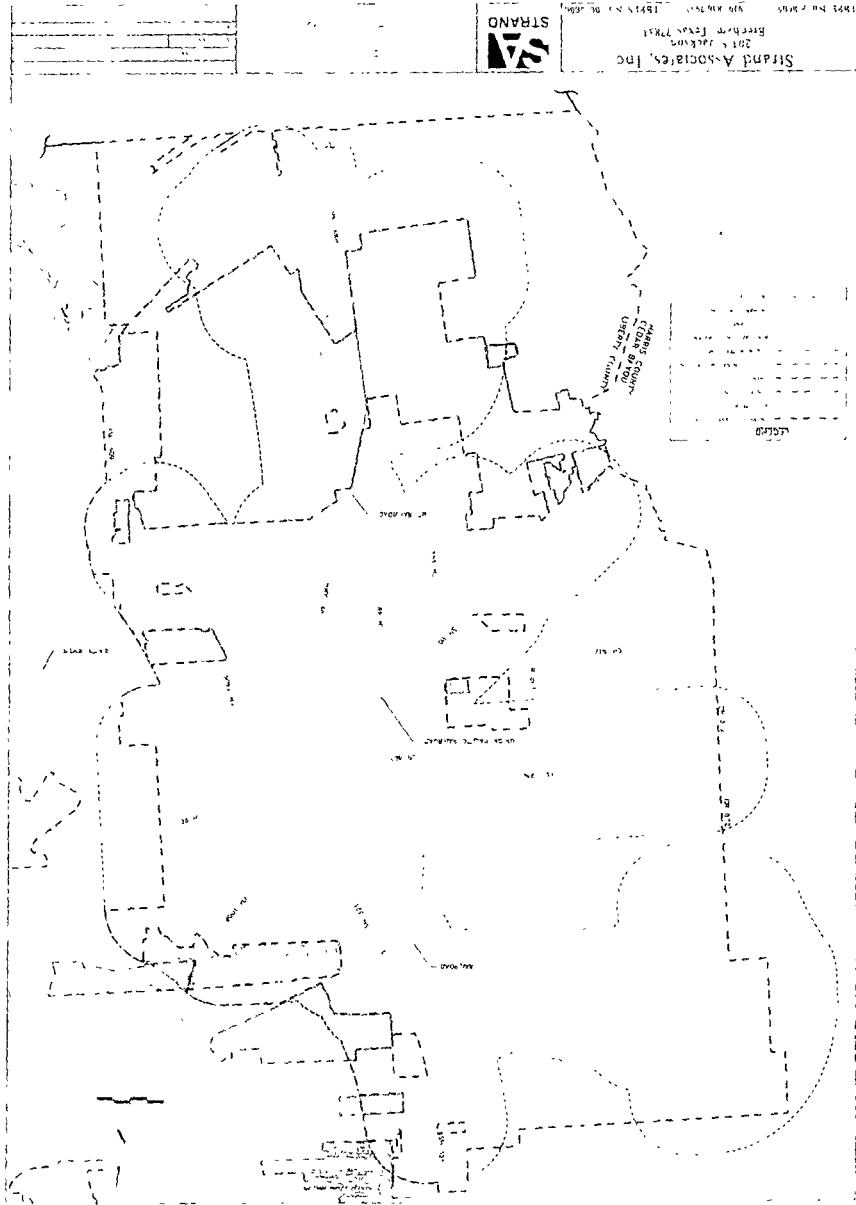
Project Manager: [Name Redacted]
Contact: [Name Redacted]

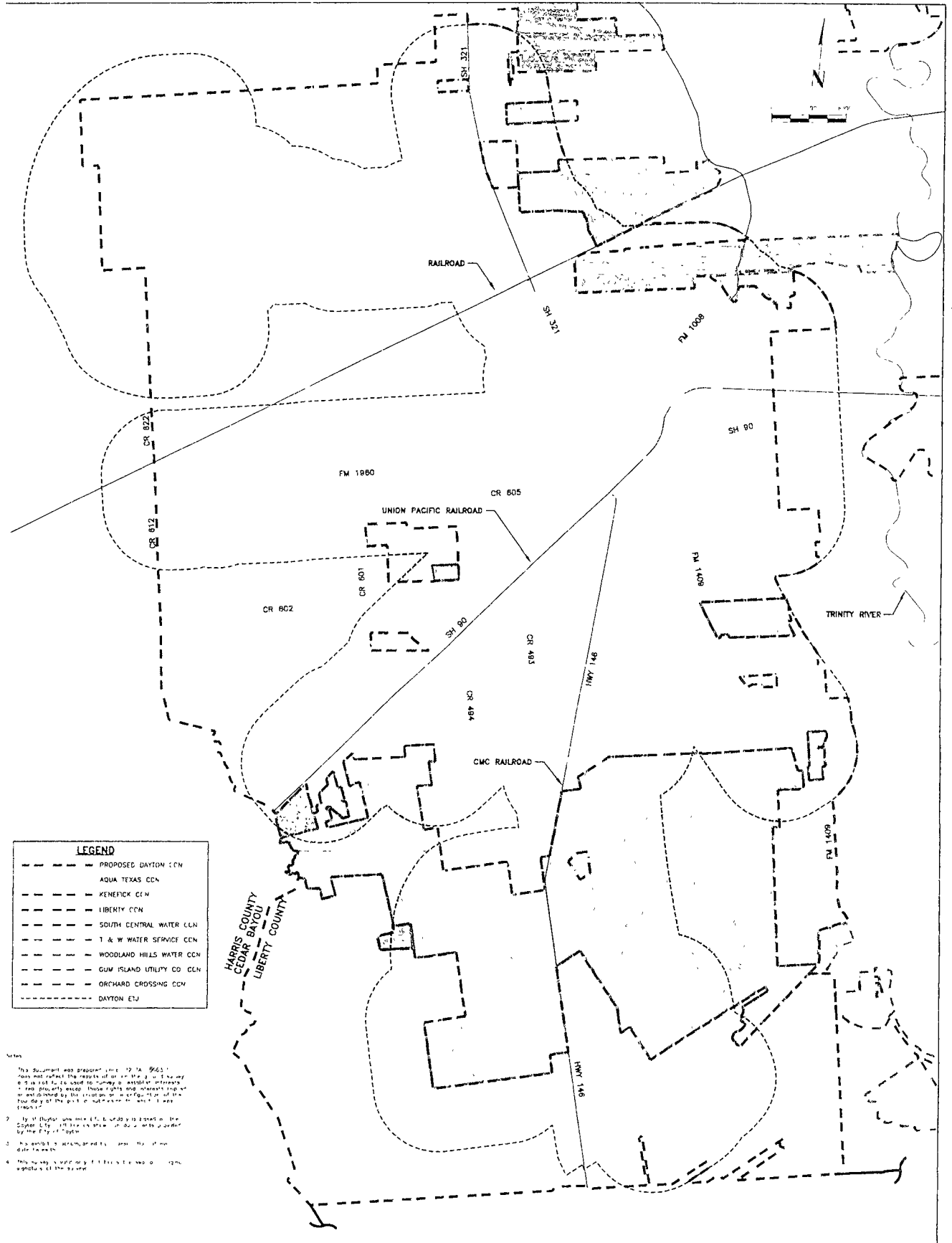
1701 N. Congress, P. O. Box 13326

Austin, TX 78711-3326

In addition, the landowner must also send a copy of the opt out request to the Utility. Staff may request additional information regarding your request.

Si desea informacion en español, puede llamar al 1-888-782-8477



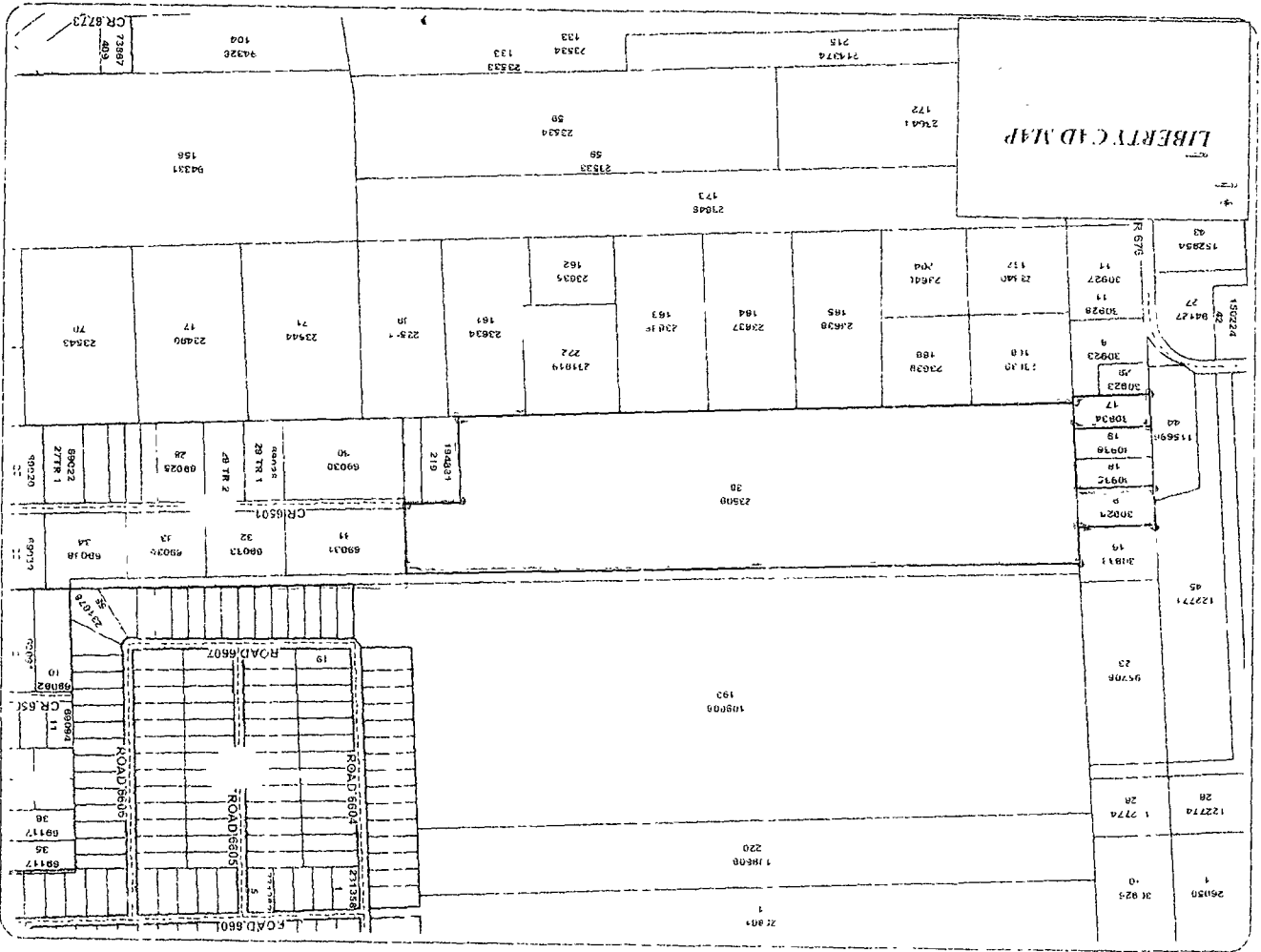


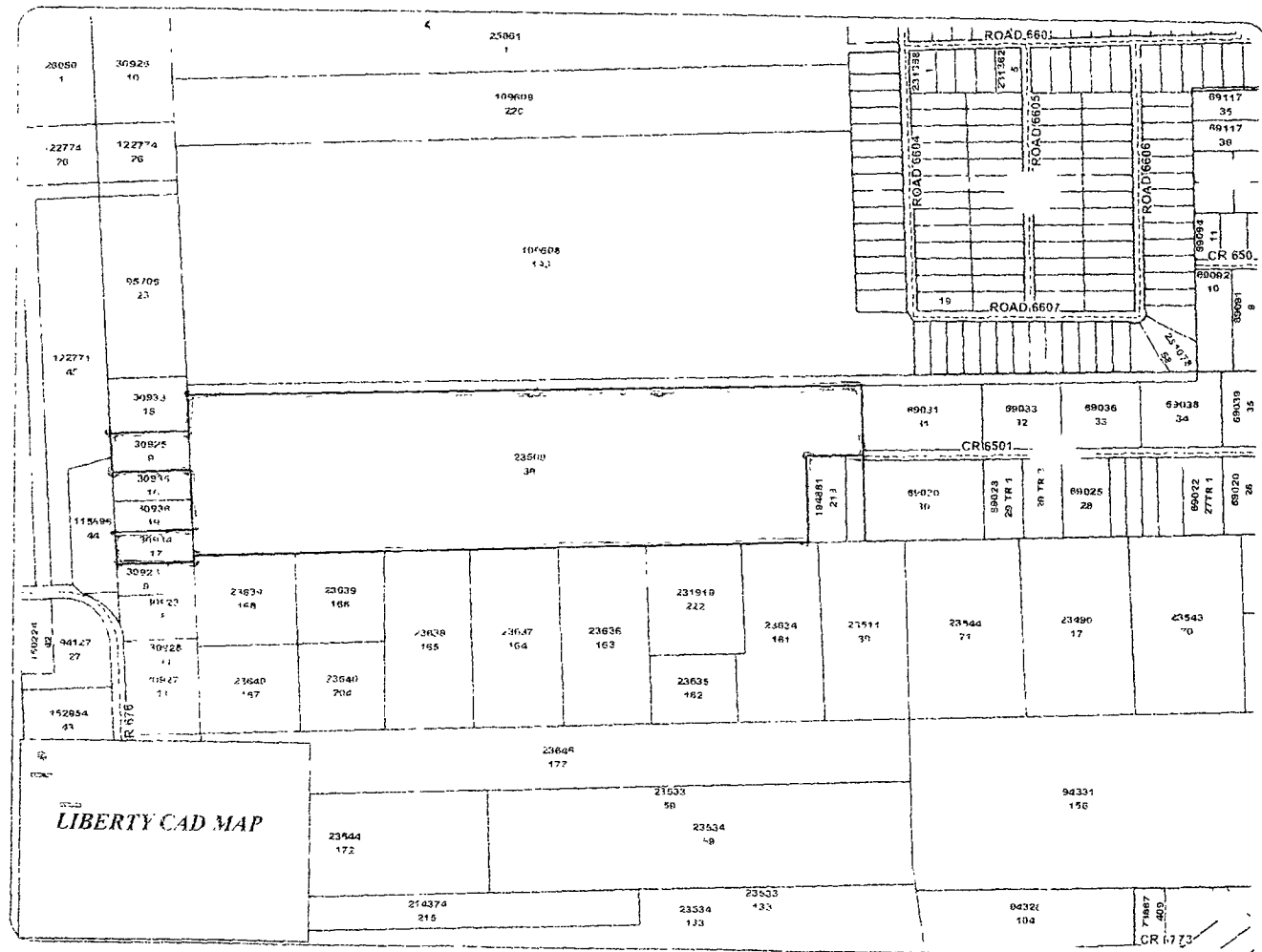
LEGEND

---	PROPOSED DAYTON CEN
---	AQUA TEXAS CEN
---	KENEYICK CEN
---	LIBERTY CEN
---	SOUTH CENTRAL WATER CEN
---	T & W WATER SERVICE CEN
---	WOODLAND HILLS WATER CEN
---	GUM ISLAND UTILITY CO CEN
---	ORCHARD CROSSING CEN
---	DAYTON ETJ

- Notes
1. This document was prepared under the authority of the City of Dayton and does not reflect the intent of or on the part of the City of Dayton or any other entity. The City of Dayton is not responsible for any errors or omissions in this document. The City of Dayton is not responsible for any errors or omissions in this document.
 2. The City of Dayton is not responsible for any errors or omissions in this document.
 3. The City of Dayton is not responsible for any errors or omissions in this document.
 4. The City of Dayton is not responsible for any errors or omissions in this document.

LIBERTY CAD MAP





LIBERTY CAD MAP

CR 650

Even more than a field office, it is a 11th of May, 1941.

Alfred D. ...
Court, ...
...

...

...

...

...

...

...

...

...

GENERAL

On 12th inst. I received your letter of the 11th inst. in which you requested that I should refer the matter to the committee on the part of the Government and I am sorry to hear that the committee has not yet been formed. I will refer the matter to the committee as soon as it is formed and I will keep you advised of the result.


I am sorry to hear that the committee has not yet been formed. I will refer the matter to the committee as soon as it is formed and I will keep you advised of the result.

Very truly,
Your obedient servant,

I am sorry to hear that the committee has not yet been formed. I will refer the matter to the committee as soon as it is formed and I will keep you advised of the result.

Very truly,
Your obedient servant,

EXECUTOR'S DEED



201103324 2 PGS

NOTICE OF CONFIDENTIALITY RIGHTS: IF YOU ARE A NATURAL PERSON, YOU MAY REMOVE OR STRIKE ANY OF THE FOLLOWING INFORMATION FROM THIS INSTRUMENT BEFORE IT IS FILED FOR RECORD IN THE PUBLIC RECORDS: YOUR SOCIAL SECURITY NUMBER OR YOUR DRIVER'S LICENSE NUMBER

THE STATE OF TEXAS §
COUNTY OF LIBERTY § KNOW ALL MEN BY THESE PRESENTS §

Date March 30 11

Grantor BILL KORNIGAY, the special executor of the probate estate of the late Billie Lee Kornigay, deceased, do hereby execute this deed to the property hereinafter described.

Grantor's Mailing Address (including county) 8121 S. Highway 90, Fort Stockton, Texas

Grantee 4013 E. 9th Street, Suite 100, Fort Stockton, Texas 79413

Consideration The sum of \$10,000.00 (Ten thousand and 00/100 dollars) to BILLY LEE KORNIGAY

Property (including any improvements)

- 1. The West 1/4 of Section 17, Township 33N, Range 12E, County of Liberty, State of Texas, containing approximately 10.00 acres, more or less, as shown on the plat of the same filed for record in the public records of the County of Liberty, Texas, on 03/27/2007, and as to which the grantor is the owner of record.
- 2. The East 1/4 of Section 17, Township 33N, Range 12E, County of Liberty, State of Texas, containing approximately 10.00 acres, more or less, as shown on the plat of the same filed for record in the public records of the County of Liberty, Texas, on 03/27/2007, and as to which the grantor is the owner of record.
- 3. The NE 1/4 of Section 17, Township 33N, Range 12E, County of Liberty, State of Texas, containing approximately 10.00 acres, more or less, as shown on the plat of the same filed for record in the public records of the County of Liberty, Texas, on 03/27/2007, and as to which the grantor is the owner of record.

IN WITNESS WHEREOF, the said Grantor has hereunto set his hand and seal of office, this 30th day of March, 2011, at the City of Fort Stockton, Texas.
BILLY LEE KORNIGAY, Special Executor of the Estate of Billie Lee Kornigay, deceased.
COUNTY OF LIBERTY, TEXAS