



Control Number: 48161



Item Number: 11

Addendum StartPage: 0

PUBLIC UTILITY COMMISSION



RECEIVED
2018 JUL 18 PM 1:14
PUBLIC UTILITY COMMISSION
FILING CLERK

AFFIDAVIT OF NOTICE TO CUSTOMERS
DOCKET NO. 48161

STATE OF TEXAS
COUNTY OF Travis

Before me, the undersigned authority, on this day personally appeared

Denise Fregeolle-Burk

who being by me duly sworn, deposes and that (s)he is the

Legal Assistant of the Attorney for the City of Los Fresnos
(TITLE) (NAME OF UTILITY)

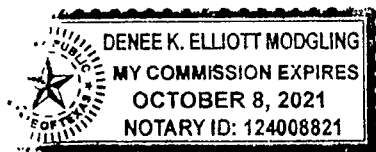
that the attached notice was provided to landowners and other affected parties by
US Mail

(METHOD USED TO PROVIDE NOTICE)

on or about the following date, to wit July 18, 2018
(DATE)

Denise Fregeolle-Burk
(SIGNATURE OF UTILITY OFFICIAL)

Subscribed and sworn to before me this 18th day of July, 2018
to certify which witness my hand and seal of office.



Denee K. Elliott Modgling
Notary Public in and for the State of Texas

Denee K. Elliott - Modgling
Print or Type Name of Notary Public

Commission Expires October 8, 2021

11

2018 JUL
PUBLIC UTILITY
FILING CLERK

NOTICE TO CURRENT CUSTOMERS

**NOTICE OF APPLICATION TO AMEND WATER CERTIFICATES OF CONVENIENCE
AND NECESSITY IN CAMERON COUNTY, TEXAS**

To: Mauro Development Co. Ltd.
221 W. Ocean Blvd.
Los Fresnos, TX 78566

Date Notice Mailed: July 18, 2018

The City of Los Fresnos (City), Certificate of Convenience and Necessity (CCN) No. 11554, and East Rio Hondo Water Supply Corporation (ERHWSC), CCN No. 11552, have submitted an application with the Public Utility Commission of Texas pursuant to Tex. Water Code § 13.248, for approval of a contract service agreement to amend their water CCN service areas in Cameron County.

The requested area is located approximately 0.5 miles north of downtown Los Fresnos, Texas, and is generally bounded on the north by Kretz Road; on the east by Tract 43 Road; on the south by Ocean Boulevard; and on the west by Olmito North Road.

The requested area includes approximately:

- 1,432 total acres of the City of Los Fresnos CCN No. 11554 that was previously dually-certified to the City as well as ERHWSC to be decertified from the City's CCN;
- 34 acres from the City of Los Fresnos CCN will be transferred to East Rio Hondo WSC CCN;
- 1,043 total acres of ERHWSC CCN No. 11552 that was previously dually-certified to ERHWSC as well as the City to be decertified from ERHWSC's CCN.

This contract service agreement will have the following effect on the customers' rates and services:

See attached ERHWSC rates.

See enclosed map of the requested area.

Persons who wish to intervene in the proceeding or comment upon action sought should contact the Public Utility Commission of Texas, P.O. Box 13326, Austin, Texas 78711-3326, or call the Public Utility Commission at (512) 936-7120 or (888) 782-8477. Hearing- and speech-impaired individuals with text telephones (TTY) may contact the commission at (512) 936-7136. The deadline for intervention in the proceeding is thirty (30) days from the mailing or publication of notice, whichever occurs later, unless otherwise provided by the presiding officer. You must send a letter requesting intervention to the commission which is received by that date.

If a valid public hearing is requested, the Commission will forward the application to the State Office of Administrative Hearings (SOAH) for a hearing. If no settlement is reached and an evidentiary hearing is held, SOAH will submit a recommendation to the Commission for final decision. An evidentiary hearing is a legal proceeding similar to a civil trial in state district court.

East Rio Hondo Water Supply Corporation

206 Industrial Pkwy., P.O. Box 621 Rio Hondo, Texas 78583 www.erhwsc.com Phone (956) 748-3633 Fax 748-3179

"This institution is an equal opportunity provider and employer"

March 28, 2018

Dear Corporation Member

On March 12, 2018, the East Rio Hondo Water Supply Corporation (ERHWSC) Board of Directors approved the following water rate structure. The new rates and a change to the base usage, as outlined below, will take effect after April 30, 2018 and will apply to all billings mailed on or after May 30, 2018. Please note that this is a conservation rate structure. Members that use larger amounts of water will pay more per thousand gallons as they use more of the system's capacity.

METER SIZE	METER EQUIVALENTS (SERVICE UNITS)	CURRENT MONTHLY RATE (MINIMUM) Effective 04/01/16	NEW MONTHLY RATE (MINIMUM) Effective 04/30/18	BASE USAGE (GAL)	NEW BASE USAGE (GAL) Effective 04/30/18
5/8" X 3/4"	1.0	\$ 39.00	\$ 40.00	2,000	1,500
1.0"	2.5	\$ 97.50	\$ 100.00	5,000	3,750
1.5"	5.0	\$ 195.00	\$ 200.00	10,000	7,500
2" TURBINE	8.0	\$ 312.00	\$ 320.00	16,000	12,000
3" COMPOUND	16.0	\$ 624.00	\$ 640.00	32,000	24,000
4" COMPOUND	25.0	\$ 975.00	\$1,000.00	50,000	37,500
4" TURBINE	50.0	\$1,950.00	\$2,000.00	100,000	75,000

In addition to the minimum monthly rate noted in the table above, a gallonage charge shall be added at the following rates for usage above the base usage during any one (1) billing period. The gallonage charge is unchanged from previous rates

- 1) \$3.00 per 1,000 gallons for any gallonage between 1 and 8,000 gallons above base usage;
- 2) \$3.50 per 1,000 gallons for any gallonage between 8,001 and 18,000 gallons above base usage;
- 3) \$3.75 per 1,000 gallons for any gallonage between 18,001 and 48,000 gallons above base usage;
- 4) \$4.25 per 1,000 gallons for any gallonage 48,001 gallons or more above base usage.

The following change to the Corporation fee schedule is as follows:

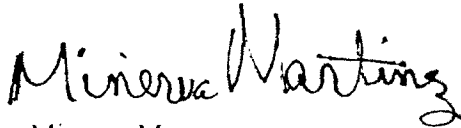
Fee Description	Previous Fee	New Fee
Assisted Online Payment Fee	\$3.00	\$4.00

After serious consideration the Board of Directors implemented this rate change to meet financial requirements for continued operational expenses and the ERHWSC capital improvement program. ERHWSC budgets continue to be largely influenced by principle, interest, depreciation, and debt reserve requirements associated with loans for critical water plant and pipeline projects. As an example, one of these projects, the Bean Rd. Water Transmission Line, will eliminate a significant hydraulic bottle neck in the middle of the distribution system and will allow water to flow east to west and vice-versa. This bi-directional flow allows alternative and emergency sources of water to reach both east and west ends of the distribution system from the opposite end. The project will require \$1,373,700 in funding for ERHWSC. Through the United States Department of Agriculture, Rural Development, ERHWSC was able to acquire a grant and loan combination, but the additional debt is still significant. In addition the Board of Directors has approved the consistent purchase of additional Rio Grande River water rights as they become available

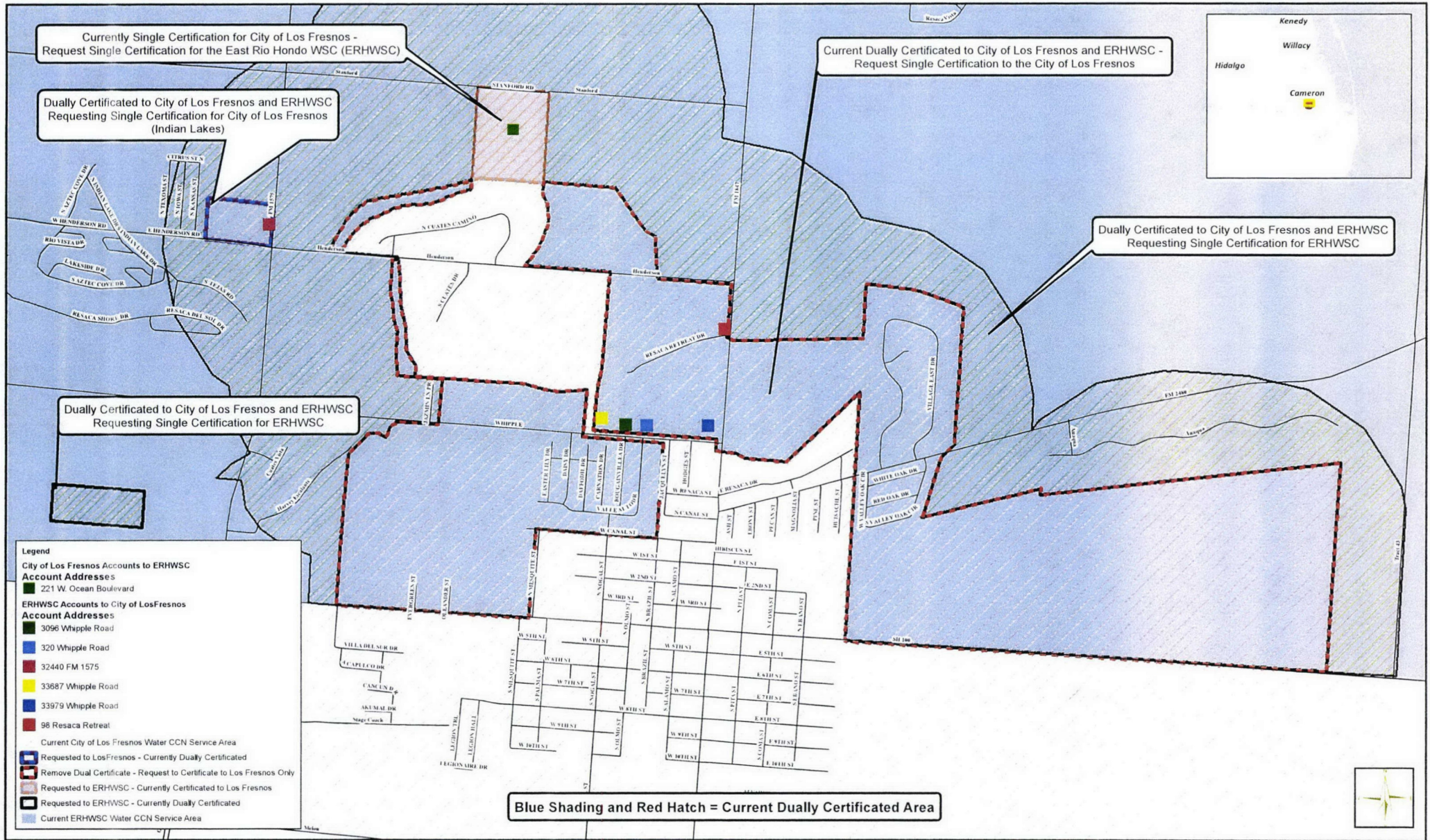
through development, and the construction of a larger more cost effective elevated water tower. It is the goal of the Board of Directors to be prepared for a severe drought scenario fully occurring and having an alternative supply to the current irrigation district. Two of ERHWSC's capital projects provide for this by establishing access to secondary sources and increasing current supply of water for our existing members.

ERHWSC continues to strive to improve our service and water quality to our members, while minimizing expenses at every opportunity. We value your membership and want you to be aware that you and your fellow members' participation make our rural water system possible. Thank you for your continued membership. Please visit our website at www.erhwsc.com to learn more about ERHWSC, or contact us with any questions, recommend improvements, or concerns.

Sincerely,

A handwritten signature in black ink that reads "Minerva Martinez". The signature is written in a cursive, flowing style.

Minerva Martinez
Vice-President



**City of Los Fresnos - Water CCN No. 11554 and
East Rio Hondo Water Supply Corporation (ERHWSC) - Water CCN No. 11552
Request for Change of Water Service Areas Between City of Los Fresnos and East Rio Hondo WSC
ACCOUNT LOCATION MAP**

© 2018 Bickerstaff Heath Delgado Acosta LLP
Data Source: Roads, Water and other
features obtained from TNRIS Transportation Files
and ESRI Open Street Map.

NOTICE TO CURRENT CUSTOMERS

**NOTICE OF APPLICATION TO AMEND WATER CERTIFICATES OF CONVENIENCE
AND NECESSITY IN CAMERON COUNTY, TEXAS**

To: Villas at Indian Lake
32440 FM 1575
Los Fresnos, TX 78566

Date Notice Mailed: July 18, 2018

The City of Los Fresnos (City), Certificate of Convenience and Necessity (CCN) No. 11554, and East Rio Hondo Water Supply Corporation (ERHWSC), CCN No. 11552, have submitted an application with the Public Utility Commission of Texas pursuant to Tex. Water Code § 13.248, for approval of a contract service agreement to amend their water CCN service areas in Cameron County.

The requested area is located approximately 0.5 miles north of downtown Los Fresnos, Texas, and is generally bounded on the north by Kretz Road; on the east by Tract 43 Road; on the south by Ocean Boulevard; and on the west by Olmito North Road.

The requested area includes approximately:

- 1,432 total acres of the City of Los Fresnos CCN No. 11554 that was previously dually-certified to the City as well as ERHWSC to be decertified from the City's CCN;
- 34 acres from the City of Los Fresnos CCN will be transferred to East Rio Hondo WSC CCN;
- 1,043 total acres of ERHWSC CCN No. 11552 that was previously dually-certified to ERHWSC as well as the City to be decertified from ERHWSC's CCN.

This contract service agreement will have the following effect on the customers' rates and services:

See attached City rates.

See enclosed map of the requested area.

Persons who wish to intervene in the proceeding or comment upon action sought should contact the Public Utility Commission of Texas, P.O. Box 13326, Austin, Texas 78711-3326, or call the Public Utility Commission at (512) 936-7120 or (888) 782-8477. Hearing- and speech-impaired individuals with text telephones (TTY) may contact the commission at (512) 936-7136. The deadline for intervention in the proceeding is thirty (30) days from the mailing or publication of notice, whichever occurs later, unless otherwise provided by the presiding officer. You must send a letter requesting intervention to the commission which is received by that date.

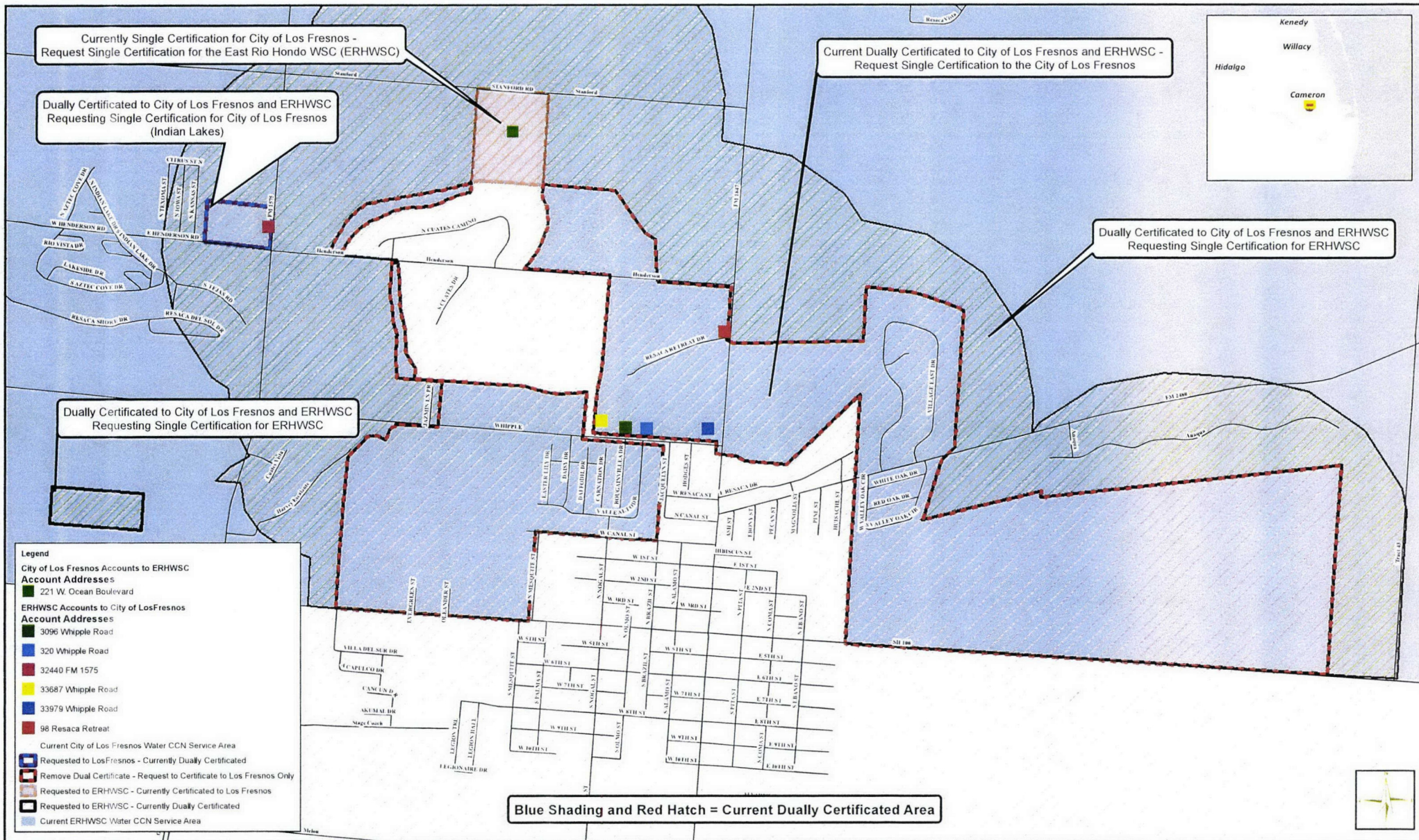
If a valid public hearing is requested, the Commission will forward the application to the State Office of Administrative Hearings (SOAH) for a hearing. If no settlement is reached and an evidentiary hearing is held, SOAH will submit a recommendation to the Commission for final decision. An evidentiary hearing is a legal proceeding similar to a civil trial in state district court.

City of Los Fresnos

Water Rate Schedule

Outside City Limits

Volume Rate per 1,000 Gallons					
Effective Date	Base Charge	2001-10,000 Gallons	10,001-20,000 Gallons	20,001-40,000 Gallons	40,001-Above Gallons
March 2017	\$ 29.89	\$ 5.25	\$ 5.44	\$ 5.86	\$ 6.36
March 2018	\$ 29.89	\$ 5.25	\$ 5.44	\$ 5.86	\$ 6.36
March 2019	\$ 37.05	\$ 5.63	\$ 5.88	\$ 6.25	\$ 6.36
March 2020	\$ 37.05	\$ 5.63	\$ 5.88	\$ 6.25	\$ 6.36
March 2021	\$ 38.54	\$ 5.85	\$ 6.11	\$ 6.50	\$ 6.61
March 2022	\$ 38.54	\$ 5.85	\$ 6.11	\$ 6.50	\$ 6.61
March 2023	\$ 39.31	\$ 5.96	\$ 6.24	\$ 6.63	\$ 6.75
March 2024	\$ 39.31	\$ 5.96	\$ 6.24	\$ 6.63	\$ 6.75
March 2025	\$ 40.10	\$ 6.09	\$ 6.36	\$ 6.76	\$ 6.89
March 2026	\$ 40.10	\$ 6.09	\$ 6.36	\$ 6.76	\$ 6.89



**City of Los Fresnos - Water CCN No. 11554 and
 East Rio Hondo Water Supply Corporation (ERHWS) - Water CCN No. 11552
 Request for Change of Water Service Areas Between City of Los Fresnos and East Rio Hondo WSC
 ACCOUNT LOCATION MAP**

© 2018 Bickerstaff Heath Delgado Acosta LLP
 Data Source: Roads, Water and other
 features obtained from TNRIS Transportation Files
 and ESRI Open Street Map.



NOTICE TO CURRENT CUSTOMERS

NOTICE OF APPLICATION TO AMEND WATER CERTIFICATES OF CONVENIENCE
AND NECESSITY IN CAMERON COUNTY, TEXAS

To: Jesus Galarza
98 Resaca Retreat
Los Fresnos, TX 78566

Date Notice Mailed: July 18, 2018

The City of Los Fresnos (City), Certificate of Convenience and Necessity (CCN) No. 11554, and East Rio Hondo Water Supply Corporation (ERHWSC), CCN No. 11552, have submitted an application with the Public Utility Commission of Texas pursuant to Tex. Water Code § 13.248, for approval of a contract service agreement to amend their water CCN service areas in Cameron County.

The requested area is located approximately 0.5 miles north of downtown Los Fresnos, Texas, and is generally bounded on the north by Kretz Road; on the east by Tract 43 Road; on the south by Ocean Boulevard; and on the west by Olmito North Road.

The requested area includes approximately:

- 1,432 total acres of the City of Los Fresnos CCN No. 11554 that was previously dually-certified to the City as well as ERHWSC to be decertified from the City's CCN;
- 34 acres from the City of Los Fresnos CCN will be transferred to East Rio Hondo WSC CCN;
- 1,043 total acres of ERHWSC CCN No. 11552 that was previously dually-certified to ERHWSC as well as the City to be decertified from ERHWSC's CCN.

This contract service agreement will have the following effect on the customers' rates and services:

See attached City rates.

See enclosed map of the requested area.

Persons who wish to intervene in the proceeding or comment upon action sought should contact the Public Utility Commission of Texas, P.O. Box 13326, Austin, Texas 78711-3326, or call the Public Utility Commission at (512) 936-7120 or (888) 782-8477. Hearing- and speech-impaired individuals with text telephones (TTY) may contact the commission at (512) 936-7136. The deadline for intervention in the proceeding is thirty (30) days from the mailing or publication of notice, whichever occurs later, unless otherwise provided by the presiding officer. You must send a letter requesting intervention to the commission which is received by that date.

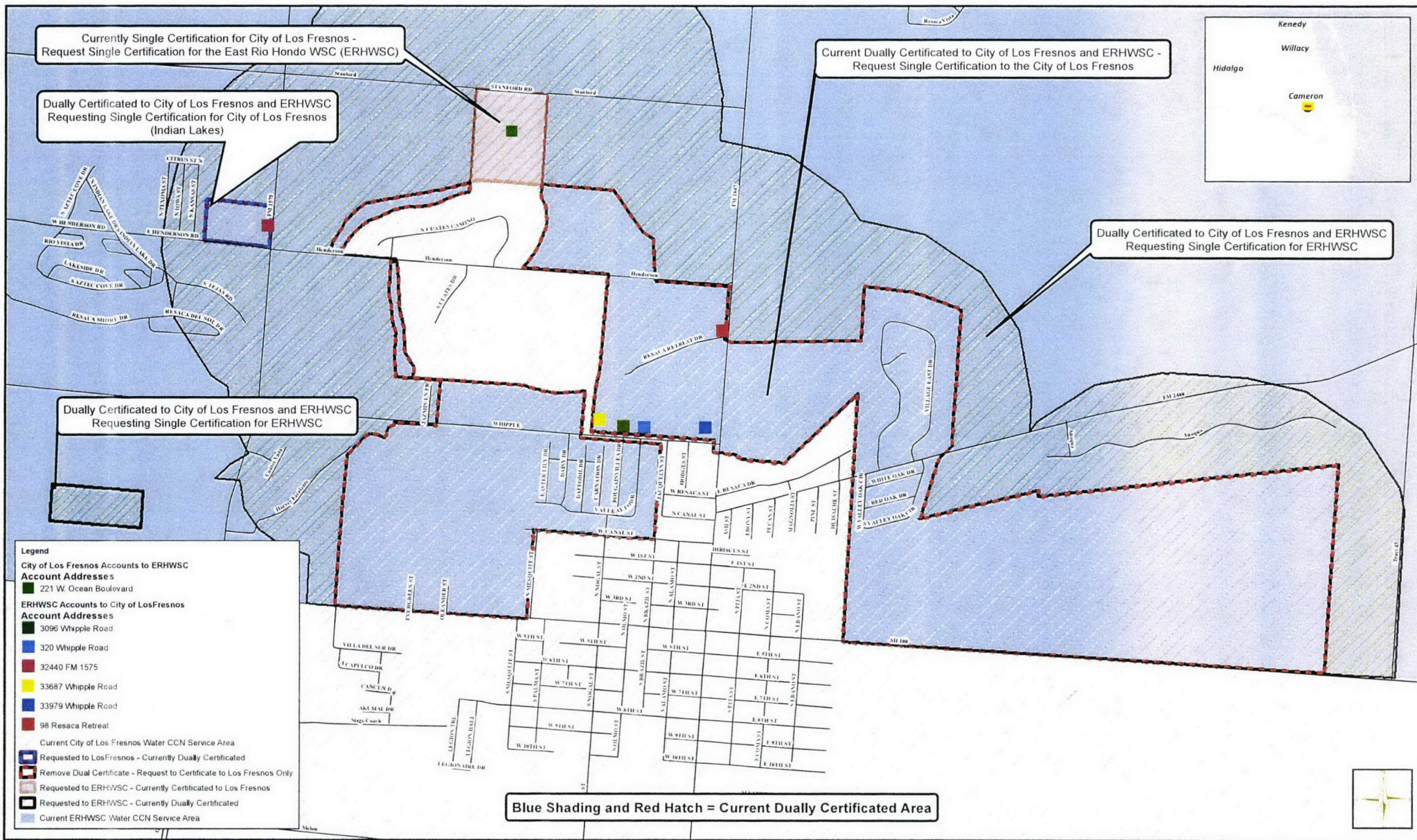
If a valid public hearing is requested, the Commission will forward the application to the State Office of Administrative Hearings (SOAH) for a hearing. If no settlement is reached and an evidentiary hearing is held, SOAH will submit a recommendation to the Commission for final decision. An evidentiary hearing is a legal proceeding similar to a civil trial in state district court.

City of Los Fresnos

Water Rate Schedule

Inside City Limits

Volume Rate per 1,000 Gallons					
Effective Date	Base Charge	2001-10,000 Gallons	10,001-20,000 Gallons	20,001-40,000 Gallons	40,001-Above Gallons
March 2017	\$ 23.91	\$ 4.20	\$ 4.35	\$ 4.69	\$ 5.09
March 2018	\$ 23.91	\$ 4.20	\$ 4.35	\$ 4.69	\$ 5.09
March 2019	\$ 29.64	\$ 4.50	\$ 4.70	\$ 5.00	\$ 5.09
March 2020	\$ 29.64	\$ 4.50	\$ 4.70	\$ 5.00	\$ 5.09
March 2021	\$ 30.83	\$ 4.68	\$ 4.89	\$ 5.20	\$ 5.29
March 2022	\$ 30.83	\$ 4.68	\$ 4.89	\$ 5.20	\$ 5.29
March 2023	\$ 31.45	\$ 4.77	\$ 4.99	\$ 5.30	\$ 5.40
March 2024	\$ 31.45	\$ 4.77	\$ 4.99	\$ 5.30	\$ 5.40
March 2025	\$ 32.08	\$ 4.87	\$ 5.09	\$ 5.41	\$ 5.51
March 2026	\$ 32.08	\$ 4.87	\$ 5.09	\$ 5.41	\$ 5.51



Background Image: ESRI Open Street Map
 Coordinate System: Texas State Mapping System
 Datum: North American 1983; Revised: 7/16/2018

**City of Los Fresnos - Water CCN No. 11554 and
 East Rio Hondo Water Supply Corporation (ERHWSC) - Water CCN No. 11552
 Request for Change of Water Service Areas Between City of Los Fresnos and East Rio Hondo WSC
 ACCOUNT LOCATION MAP**

© 2018 Bickerstaff Heath Delgado Acosta LLP
 Data Source: Roads, Water and other
 features obtained from TNRIS Transportation Files
 and ESRI Open Street Map.

NOTICE TO CURRENT CUSTOMERS

NOTICE OF APPLICATION TO AMEND WATER CERTIFICATES OF CONVENIENCE
AND NECESSITY IN CAMERON COUNTY, TEXAS

To: Hector M. Liendo
320 Whipple Rd.
Los Fresnos, TX 78566

Date Notice Mailed: July 18, 2018

The City of Los Fresnos (City), Certificate of Convenience and Necessity (CCN) No. 11554, and East Rio Hondo Water Supply Corporation (ERHWSC), CCN No. 11552, have submitted an application with the Public Utility Commission of Texas pursuant to Tex. Water Code § 13.248, for approval of a contract service agreement to amend their water CCN service areas in Cameron County.

The requested area is located approximately 0.5 miles north of downtown Los Fresnos, Texas, and is generally bounded on the north by Kretz Road; on the east by Tract 43 Road; on the south by Ocean Boulevard; and on the west by Olmito North Road.

The requested area includes approximately:

- 1,432 total acres of the City of Los Fresnos CCN No. 11554 that was previously dually-certified to the City as well as ERHWSC to be decertified from the City's CCN;
- 34 acres from the City of Los Fresnos CCN will be transferred to East Rio Hondo WSC CCN;
- 1,043 total acres of ERHWSC CCN No. 11552 that was previously dually-certified to ERHWSC as well as the City to be decertified from ERHWSC's CCN.

This contract service agreement will have the following effect on the customers' rates and services:

See attached City rates.

See enclosed map of the requested area.

Persons who wish to intervene in the proceeding or comment upon action sought should contact the Public Utility Commission of Texas, P.O. Box 13326, Austin, Texas 78711-3326, or call the Public Utility Commission at (512) 936-7120 or (888) 782-8477. Hearing- and speech-impaired individuals with text telephones (TTY) may contact the commission at (512) 936-7136. The deadline for intervention in the proceeding is thirty (30) days from the mailing or publication of notice, whichever occurs later, unless otherwise provided by the presiding officer. You must send a letter requesting intervention to the commission which is received by that date.

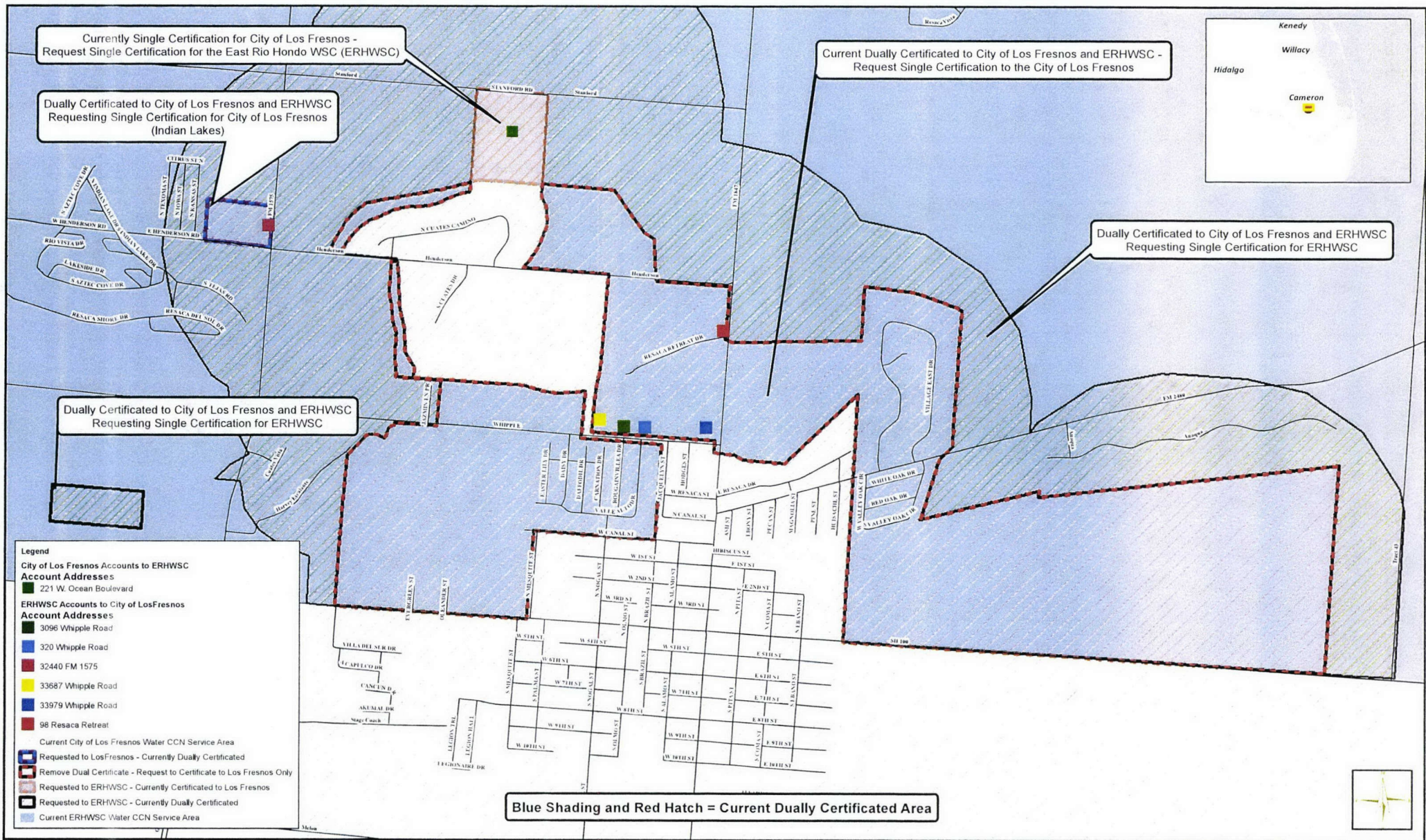
If a valid public hearing is requested, the Commission will forward the application to the State Office of Administrative Hearings (SOAH) for a hearing. If no settlement is reached and an evidentiary hearing is held, SOAH will submit a recommendation to the Commission for final decision. An evidentiary hearing is a legal proceeding similar to a civil trial in state district court.

City of Los Fresnos

Water Rate Schedule

Inside City Limits

Volume Rate per 1,000 Gallons					
Effective Date	Base Charge	2001-10,000 Gallons	10,001-20,000 Gallons	20,001-40,000 Gallons	40,001-Above Gallons
March 2017	\$ 23.91	\$ 4.20	\$ 4.35	\$ 4.69	\$ 5.09
March 2018	\$ 23.91	\$ 4.20	\$ 4.35	\$ 4.69	\$ 5.09
March 2019	\$ 29.64	\$ 4.50	\$ 4.70	\$ 5.00	\$ 5.09
March 2020	\$ 29.64	\$ 4.50	\$ 4.70	\$ 5.00	\$ 5.09
March 2021	\$ 30.83	\$ 4.68	\$ 4.89	\$ 5.20	\$ 5.29
March 2022	\$ 30.83	\$ 4.68	\$ 4.89	\$ 5.20	\$ 5.29
March 2023	\$ 31.45	\$ 4.77	\$ 4.99	\$ 5.30	\$ 5.40
March 2024	\$ 31.45	\$ 4.77	\$ 4.99	\$ 5.30	\$ 5.40
March 2025	\$ 32.08	\$ 4.87	\$ 5.09	\$ 5.41	\$ 5.51
March 2026	\$ 32.08	\$ 4.87	\$ 5.09	\$ 5.41	\$ 5.51



Background Image: ESRI Open Street Map
 Coordinate System: Texas State Mapping System
 Datum: North American 1983; Revised: 7/16/2018

**City of Los Fresnos - Water CCN No. 11554 and
 East Rio Hondo Water Supply Corporation (ERHWSC) - Water CCN No. 11552
 Request for Change of Water Service Areas Between City of Los Fresnos and East Rio Hondo WSC
 ACCOUNT LOCATION MAP**

© 2018 Bickerstaff Heath Delgado Acosta LLP
 Data Source: Roads, Water and other
 features obtained from TNRIS Transportation Files
 and ESRI Open Street Map.

NOTICE TO CURRENT CUSTOMERS

NOTICE OF APPLICATION TO AMEND WATER CERTIFICATES OF CONVENIENCE
AND NECESSITY IN CAMERON COUNTY, TEXAS

To: Siavash Khaleghi
5554 Whisperwind Way
Brownsville, TX 78526

Date Notice Mailed: July 18, 2018

The City of Los Fresnos (City), Certificate of Convenience and Necessity (CCN) No. 11554, and East Rio Hondo Water Supply Corporation (ERHWSC), CCN No. 11552, have submitted an application with the Public Utility Commission of Texas pursuant to Tex. Water Code § 13.248, for approval of a contract service agreement to amend their water CCN service areas in Cameron County.

The requested area is located approximately 0.5 miles north of downtown Los Fresnos, Texas, and is generally bounded on the north by Kretz Road; on the east by Tract 43 Road; on the south by Ocean Boulevard; and on the west by Olmito North Road.

The requested area includes approximately:

- 1,432 total acres of the City of Los Fresnos CCN No. 11554 that was previously dually-certified to the City as well as ERHWSC to be decertified from the City's CCN;
- 34 acres from the City of Los Fresnos CCN will be transferred to East Rio Hondo WSC CCN;
- 1,043 total acres of ERHWSC CCN No. 11552 that was previously dually-certified to ERHWSC as well as the City to be decertified from ERHWSC's CCN.

This contract service agreement will have the following effect on the customers' rates and services:

See attached City rates.

See enclosed map of the requested area.

Persons who wish to intervene in the proceeding or comment upon action sought should contact the Public Utility Commission of Texas, P.O. Box 13326, Austin, Texas 78711-3326, or call the Public Utility Commission at (512) 936-7120 or (888) 782-8477. Hearing- and speech-impaired individuals with text telephones (TTY) may contact the commission at (512) 936-7136. The deadline for intervention in the proceeding is thirty (30) days from the mailing or publication of notice, whichever occurs later, unless otherwise provided by the presiding officer. You must send a letter requesting intervention to the commission which is received by that date.

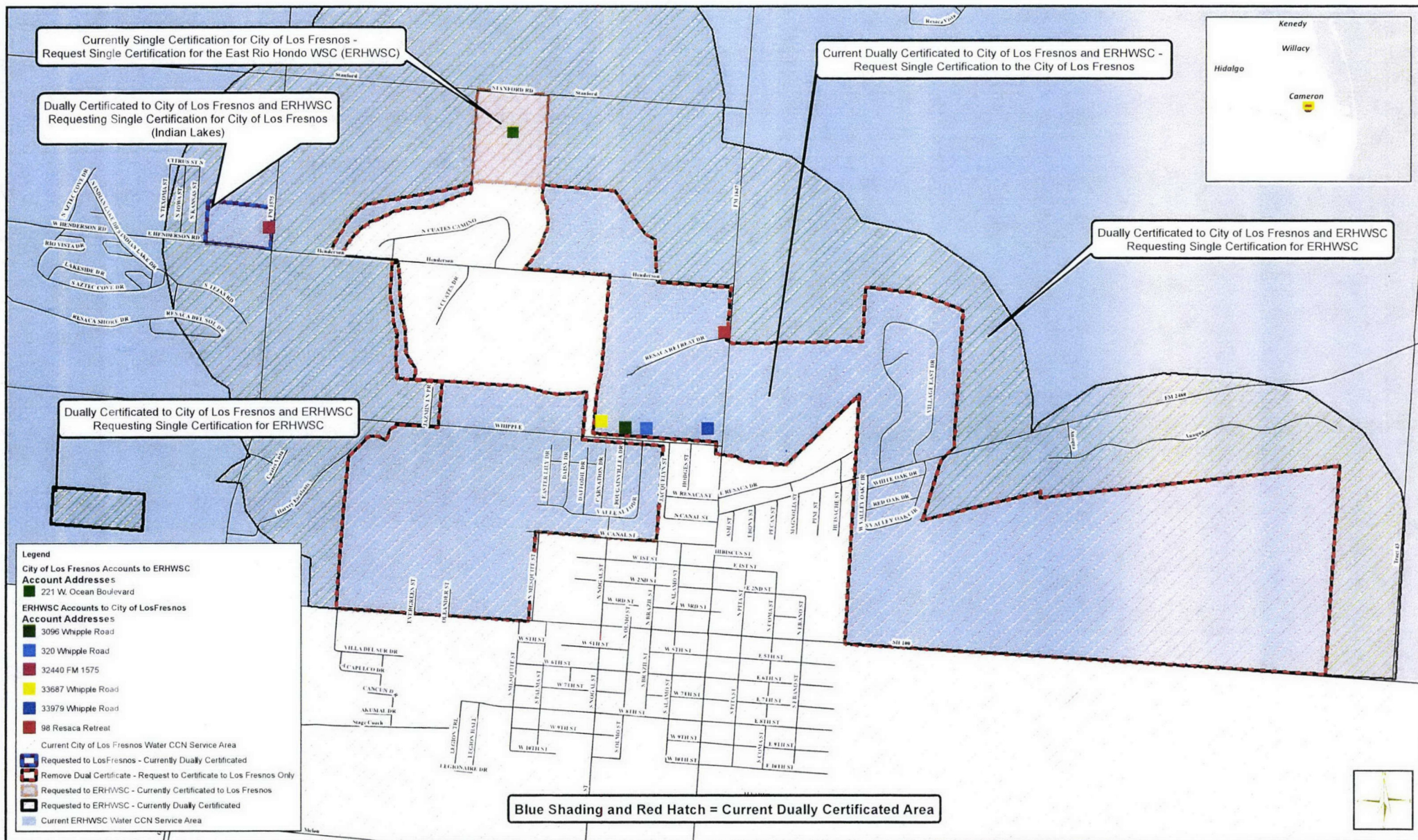
If a valid public hearing is requested, the Commission will forward the application to the State Office of Administrative Hearings (SOAH) for a hearing. If no settlement is reached and an evidentiary hearing is held, SOAH will submit a recommendation to the Commission for final decision. An evidentiary hearing is a legal proceeding similar to a civil trial in state district court.

City of Los Fresnos

Water Rate Schedule

Inside City Limits

Volume Rate per 1,000 Gallons					
Effective Date	Base Charge	2001-10,000 Gallons	10,001-20,000 Gallons	20,001-40,000 Gallons	40,001-Above Gallons
March 2017	\$ 23.91	\$ 4.20	\$ 4.35	\$ 4.69	\$ 5.09
March 2018	\$ 23.91	\$ 4.20	\$ 4.35	\$ 4.69	\$ 5.09
March 2019	\$ 29.64	\$ 4.50	\$ 4.70	\$ 5.00	\$ 5.09
March 2020	\$ 29.64	\$ 4.50	\$ 4.70	\$ 5.00	\$ 5.09
March 2021	\$ 30.83	\$ 4.68	\$ 4.89	\$ 5.20	\$ 5.29
March 2022	\$ 30.83	\$ 4.68	\$ 4.89	\$ 5.20	\$ 5.29
March 2023	\$ 31.45	\$ 4.77	\$ 4.99	\$ 5.30	\$ 5.40
March 2024	\$ 31.45	\$ 4.77	\$ 4.99	\$ 5.30	\$ 5.40
March 2025	\$ 32.08	\$ 4.87	\$ 5.09	\$ 5.41	\$ 5.51
March 2026	\$ 32.08	\$ 4.87	\$ 5.09	\$ 5.41	\$ 5.51



Background Image: ESRI Open Street Map
 Coordinate System: Texas State Mapping System
 Datum: North American 1983; Revised: 7/16/2018

**City of Los Fresnos - Water CCN No. 11554 and
 East Rio Hondo Water Supply Corporation (ERHWSC) - Water CCN No. 11552
 Request for Change of Water Service Areas Between City of Los Fresnos and East Rio Hondo WSC
 ACCOUNT LOCATION MAP**

© 2018 Bickerstaff Heath Delgado Acosta LLP
 Data Source: Roads, Water and other
 features obtained from TNRIS Transportation Files
 and ESRI Open Street Map.

NOTICE TO CURRENT CUSTOMERS

NOTICE OF APPLICATION TO AMEND WATER CERTIFICATES OF CONVENIENCE
AND NECESSITY IN CAMERON COUNTY, TEXAS

To: Hector G. Liendo
P.O. Box 1641
Los Fresnos, TX 78566

Date Notice Mailed: July 18, 2018

The City of Los Fresnos (City), Certificate of Convenience and Necessity (CCN) No. 11554 and East Rio Hondo Water Supply Corporation (ERHWSC), CCN No. 11552, have submitted an application with the Public Utility Commission of Texas pursuant to Tex. Water Code § 13.248, for approval of a contract service agreement to amend their water CCN service areas in Cameron County.

The requested area is located approximately 0.5 miles north of downtown Los Fresnos, Texas, and is generally bounded on the north by Kretz Road; on the east by Tract 43 Road; on the south by Ocean Boulevard; and on the west by Olmito North Road.

The requested area includes approximately:

- 1,432 total acres of the City of Los Fresnos CCN No. 11554 that was previously dually-certified to the City as well as ERHWSC to be decertified from the City's CCN;
- 34 acres from the City of Los Fresnos CCN will be transferred to East Rio Hondo WSC CCN;
- 1,043 total acres of ERHWSC CCN No. 11552 that was previously dually-certified to ERHWSC as well as the City to be decertified from ERHWSC's CCN.

This contract service agreement will have the following effect on the customers' rates and services:

See attached City rates.

See enclosed map of the requested area.

Persons who wish to intervene in the proceeding or comment upon action sought should contact the Public Utility Commission of Texas, P.O. Box 13326, Austin, Texas 78711-3326, or call the Public Utility Commission at (512) 936-7120 or (888) 782-8477. Hearing- and speech-impaired individuals with text telephones (TTY) may contact the commission at (512) 936-7136. The deadline for intervention in the proceeding is thirty (30) days from the mailing or publication of notice, whichever occurs later, unless otherwise provided by the presiding officer. You must send a letter requesting intervention to the commission which is received by that date.

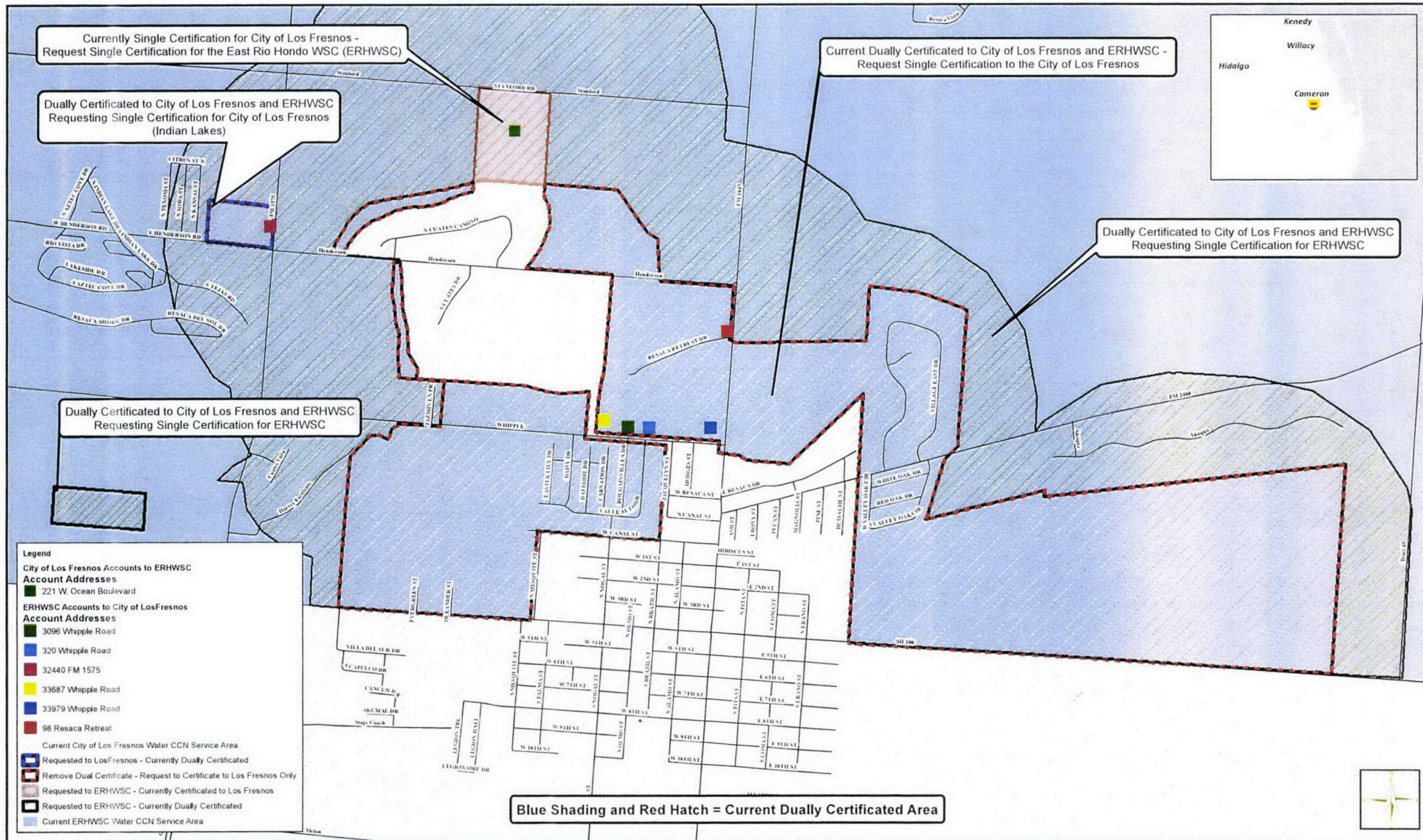
If a valid public hearing is requested, the Commission will forward the application to the State Office of Administrative Hearings (SOAH) for a hearing. If no settlement is reached and an evidentiary hearing is held, SOAH will submit a recommendation to the Commission for final decision. An evidentiary hearing is a legal proceeding similar to a civil trial in state district court.

City of Los Fresnos

Water Rate Schedule

Inside City Limits

Volume Rate per 1,000 Gallons					
Effective Date	Base Charge	2001-10,000 Gallons	10,001-20,000 Gallons	20,001-40,000 Gallons	40,001-Above Gallons
March 2017	\$ 23.91	\$ 4.20	\$ 4.35	\$ 4.69	\$ 5.09
March 2018	\$ 23.91	\$ 4.20	\$ 4.35	\$ 4.69	\$ 5.09
March 2019	\$ 29.64	\$ 4.50	\$ 4.70	\$ 5.00	\$ 5.09
March 2020	\$ 29.64	\$ 4.50	\$ 4.70	\$ 5.00	\$ 5.09
March 2021	\$ 30.83	\$ 4.68	\$ 4.89	\$ 5.20	\$ 5.29
March 2022	\$ 30.83	\$ 4.68	\$ 4.89	\$ 5.20	\$ 5.29
March 2023	\$ 31.45	\$ 4.77	\$ 4.99	\$ 5.30	\$ 5.40
March 2024	\$ 31.45	\$ 4.77	\$ 4.99	\$ 5.30	\$ 5.40
March 2025	\$ 32.08	\$ 4.87	\$ 5.09	\$ 5.41	\$ 5.51
March 2026	\$ 32.08	\$ 4.87	\$ 5.09	\$ 5.41	\$ 5.51



NOTICE TO CURRENT CUSTOMERS

NOTICE OF APPLICATION TO AMEND WATER CERTIFICATES OF CONVENIENCE
AND NECESSITY IN CAMERON COUNTY, TEXAS

To: Kay Bergin-Gambill
33979 Whipple Rd.
Los Fresnos, TX 78566

Date Notice Mailed: July 18, 2018

The City of Los Fresnos (City), Certificate of Convenience and Necessity (CCN) No. 11554, and East Rio Hondo Water Supply Corporation (ERHWSC), CCN No. 11552, have submitted an application with the Public Utility Commission of Texas pursuant to Tex. Water Code § 13.248, for approval of a contract service agreement to amend their water CCN service areas in Cameron County.

The requested area is located approximately 0.5 miles north of downtown Los Fresnos, Texas, and is generally bounded on the north by Kretz Road; on the east by Tract 43 Road; on the south by Ocean Boulevard; and on the west by Olmito North Road.

The requested area includes approximately:

- 1,432 total acres of the City of Los Fresnos CCN No. 11554 that was previously dually-certified to the City as well as ERHWSC to be decertified from the City's CCN;
- 34 acres from the City of Los Fresnos CCN will be transferred to East Rio Hondo WSC CCN;
- 1,043 total acres of ERHWSC CCN No. 11552 that was previously dually-certified to ERHWSC as well as the City to be decertified from ERHWSC's CCN.

This contract service agreement will have the following effect on the customers' rates and services:

See attached City rates.

See enclosed map of the requested area.

Persons who wish to intervene in the proceeding or comment upon action sought should contact the Public Utility Commission of Texas, P.O. Box 13326, Austin, Texas 78711-3326, or call the Public Utility Commission at (512) 936-7120 or (888) 782-8477. Hearing- and speech-impaired individuals with text telephones (TTY) may contact the commission at (512) 936-7136. The deadline for intervention in the proceeding is thirty (30) days from the mailing or publication of notice, whichever occurs later, unless otherwise provided by the presiding officer. You must send a letter requesting intervention to the commission which is received by that date.

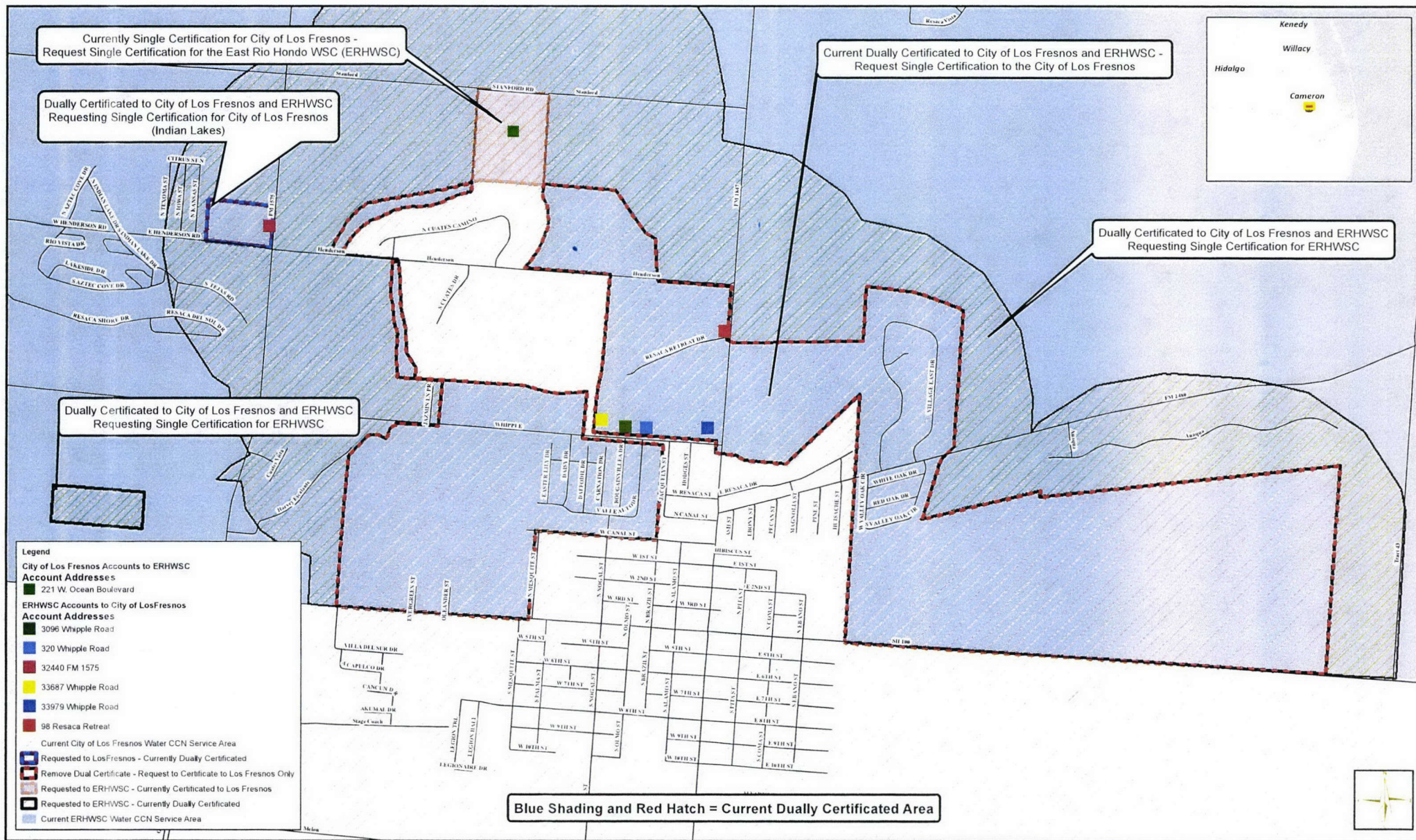
If a valid public hearing is requested, the Commission will forward the application to the State Office of Administrative Hearings (SOAH) for a hearing. If no settlement is reached and an evidentiary hearing is held, SOAH will submit a recommendation to the Commission for final decision. An evidentiary hearing is a legal proceeding similar to a civil trial in state district court.

City of Los Fresnos

Water Rate Schedule

Inside City Limits

Volume Rate per 1,000 Gallons					
Effective Date	Base Charge	2001-10,000 Gallons	10,001-20,000 Gallons	20,001-40,000 Gallons	40,001-Above Gallons
March 2017	\$ 23.91	\$ 4.20	\$ 4.35	\$ 4.69	\$ 5.09
March 2018	\$ 23.91	\$ 4.20	\$ 4.35	\$ 4.69	\$ 5.09
March 2019	\$ 29.64	\$ 4.50	\$ 4.70	\$ 5.00	\$ 5.09
March 2020	\$ 29.64	\$ 4.50	\$ 4.70	\$ 5.00	\$ 5.09
March 2021	\$ 30.83	\$ 4.68	\$ 4.89	\$ 5.20	\$ 5.29
March 2022	\$ 30.83	\$ 4.68	\$ 4.89	\$ 5.20	\$ 5.29
March 2023	\$ 31.45	\$ 4.77	\$ 4.99	\$ 5.30	\$ 5.40
March 2024	\$ 31.45	\$ 4.77	\$ 4.99	\$ 5.30	\$ 5.40
March 2025	\$ 32.08	\$ 4.87	\$ 5.09	\$ 5.41	\$ 5.51
March 2026	\$ 32.08	\$ 4.87	\$ 5.09	\$ 5.41	\$ 5.51



NOTICE TO CURRENT CUSTOMERS

NOTICE OF APPLICATION TO AMEND WATER CERTIFICATES OF CONVENIENCE
AND NECESSITY IN CAMERON COUNTY, TEXAS

To: Elwood E. Wiley
33687 Whipple Rd.
Los Fresnos, TX 78566

Date Notice Mailed: July 18, 2018

The City of Los Fresnos (City), Certificate of Convenience and Necessity (CCN) No. 11554, and East Rio Hondo Water Supply Corporation (ERHWSC), CCN No. 11552, have submitted an application with the Public Utility Commission of Texas pursuant to Tex. Water Code § 13.248, for approval of a contract service agreement to amend their water CCN service areas in Cameron County.

The requested area is located approximately 0.5 miles north of downtown Los Fresnos, Texas, and is generally bounded on the north by Kretz Road; on the east by Tract 43 Road; on the south by Ocean Boulevard; and on the west by Olmito North Road.

The requested area includes approximately:

- 1,432 total acres of the City of Los Fresnos CCN No. 11554 that was previously dually-certified to the City as well as ERHWSC to be decertified from the City's CCN;
- 34 acres from the City of Los Fresnos CCN will be transferred to East Rio Hondo WSC CCN;
- 1,043 total acres of ERHWSC CCN No. 11552 that was previously dually-certified to ERHWSC as well as the City to be decertified from ERHWSC's CCN.

This contract service agreement will have the following effect on the customers' rates and services:

See attached City rates.

See enclosed map of the requested area.

Persons who wish to intervene in the proceeding or comment upon action sought should contact the Public Utility Commission of Texas, P.O. Box 13326, Austin, Texas 78711-3326, or call the Public Utility Commission at (512) 936-7120 or (888) 782-8477. Hearing- and speech-impaired individuals with text telephones (TTY) may contact the commission at (512) 936-7136. The deadline for intervention in the proceeding is thirty (30) days from the mailing or publication of notice, whichever occurs later, unless otherwise provided by the presiding officer. You must send a letter requesting intervention to the commission which is received by that date.

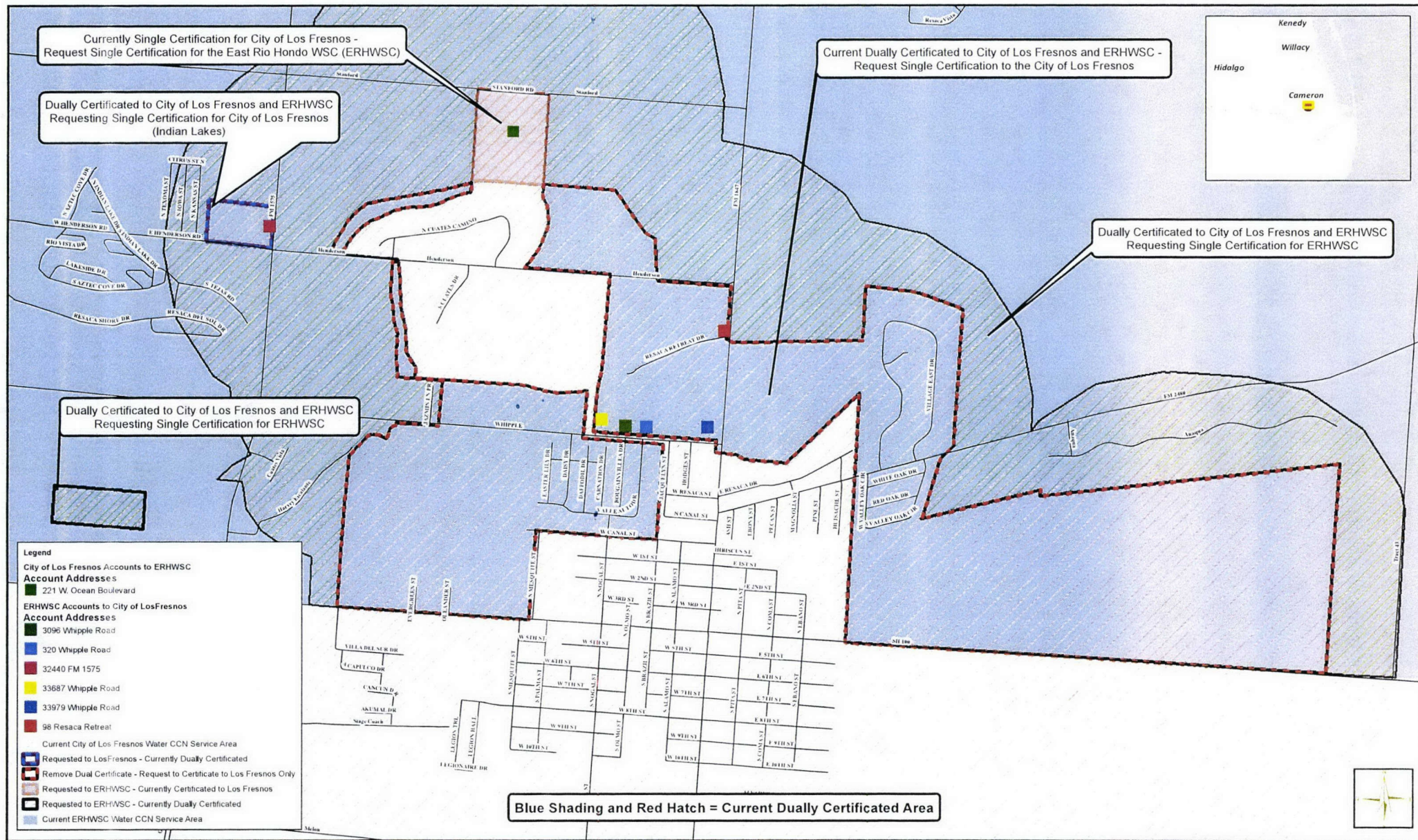
If a valid public hearing is requested, the Commission will forward the application to the State Office of Administrative Hearings (SOAH) for a hearing. If no settlement is reached and an evidentiary hearing is held, SOAH will submit a recommendation to the Commission for final decision. An evidentiary hearing is a legal proceeding similar to a civil trial in state district court.

City of Los Fresnos

Water Rate Schedule

Inside City Limits

Volume Rate per 1,000 Gallons					
Effective Date	Base Charge	2001-10,000 Gallons	10,001-20,000 Gallons	20,001-40,000 Gallons	40,001-Above Gallons
March 2017	\$ 23.91	\$ 4.20	\$ 4.35	\$ 4.69	\$ 5.09
March 2018	\$ 23.91	\$ 4.20	\$ 4.35	\$ 4.69	\$ 5.09
March 2019	\$ 29.64	\$ 4.50	\$ 4.70	\$ 5.00	\$ 5.09
March 2020	\$ 29.64	\$ 4.50	\$ 4.70	\$ 5.00	\$ 5.09
March 2021	\$ 30.83	\$ 4.68	\$ 4.89	\$ 5.20	\$ 5.29
March 2022	\$ 30.83	\$ 4.68	\$ 4.89	\$ 5.20	\$ 5.29
March 2023	\$ 31.45	\$ 4.77	\$ 4.99	\$ 5.30	\$ 5.40
March 2024	\$ 31.45	\$ 4.77	\$ 4.99	\$ 5.30	\$ 5.40
March 2025	\$ 32.08	\$ 4.87	\$ 5.09	\$ 5.41	\$ 5.51
March 2026	\$ 32.08	\$ 4.87	\$ 5.09	\$ 5.41	\$ 5.51



Background Image: ESRI Open Street Map
 Coordinate System: Texas State Mapping System
 Datum: North American 1983; Revised: 7/16/2018

**City of Los Fresnos - Water CCN No. 11554 and
 East Rio Hondo Water Supply Corporation (ERHWSC) - Water CCN No. 11552
 Request for Change of Water Service Areas Between City of Los Fresnos and East Rio Hondo WSC
 ACCOUNT LOCATION MAP**

© 2018 Bickerstaff Heath Delgado Acosta LLP
 Data Source: Roads, Water and other
 features obtained from TNRIS Transportation Files
 and ESRI Open Street Map.