



Control Number: 48054



Item Number: 12

Addendum StartPage: 0

DOCKET NO. 48054

**PETITION OF CANYON FALLS
MUNICIPAL UTILITY DISTRICT
NO. 1 TO OBTAIN A CERTIFICATE
OF CONVENIENCE AND NECESSITY
TO PROVIDE RETAIL WATER UTILITY
SERVICE IN DENTON COUNTY**

§
§
§
§
§
§

PUBLIC UTILITY COMMISSION 3:53

OF TEXAS

**CANYON FALLS MUNICIPAL UTILITY DISTRICT NO. 1
PROOF OF NOTICE**


Canyon Falls Municipal Utility District No. 1 ("Canyon Falls") hereby files this Proof of Notice. Canyon Falls has provided mailed notice to the entities identified by the Commission's Staff, and published notice once a week for two weeks in a paper of general circulation in Denton County.

In support thereof, Canyon Falls provides the following:

Attachment A -- Affidavit of Notice and copy of notice and map

Attachment B -- Affidavit of Publication and copy of published notice

Respectfully submitted,



C. Joe Freeland

State Bar No. 07417500

Mathews & Freeland, LLP

8140 N. MoPac Expy

Austin, Texas 78759


Telephone (512) 404-7800

Facsimile (512) 703-2785

**ATTORNEYS FOR CANYON FALLS
MUNICIPAL UTILITY DISTRICT NO. 1**

CERTIFICATE OF SERVICE

I certify that a copy of Canyon Falls' Proof of Notice was served on all parties of record in this proceeding on this 5th day of April 2018, by hand-delivery, facsimile, electronic mail, and/or First Class Mail.




C. Joe Freeland

ATTACHMENT A

Affidavit of Notice

PUBLIC UTILITY COMMISSION



AFFIDAVIT OF NOTICE TO CURRENT CUSTOMERS, NEIGHBORING UTILITIES AND
AFFECTED PARTIES
DOCKET NO. **48054**

STATE OF TEXAS
COUNTY OF Travis

Canyon Falls Municipal Utility District No. 1 of Denton County has provided
individual notice to the following entities and customers:

See Attached List

DATE OF NOTICE
March 26, 2018

OATH

I, Clarence Joe Freeland, being duly sworn, file this form as Attorney
(indicate relationship to applicant, that is, owner, member of partnership, title of officer of
corporation, or other authorized representative of applicant); that in such capacity, I am qualified
and authorized to file and verify such form, am personally familiar with the notices given with
this application, and have complied with all notice requirements in the application and
application acceptance letter; and that all such statements made and matters set forth therein are
true and correct.

[Signature]
Applicant's Authorized Representative


If the applicant to this form is any person other than the sole owner, partner, officer of the
applicant, or its attorney, a properly verified Power of Attorney must be enclosed.

Subscribed and sworn to before me this 5th day of April, 2018, to certify which
witness my hand and seal of office.

Sarah Powell
Notary Public in and for the State of Texas

Sarah Powell
Print or Type Name of Notary Public

Commission Expires 05/02/2021



Docket 48054
Mailed Notice List

Argyle WSC
PO Box 249
Argyle, TX 76226

Bartonville WSC
2032 E Hickory Hill Rd
Argyle, TX 76226

Monarch Utilities I, LP
12535 Reed Rd.
Sugar Land, TX 77478

Town of Draper
14007 Corral City Dr.
Argyle, TX 76226

Town of Northlake
1400 FM 407
Northlake, TX 76247

Town of Flower Mound
2121 Cross Timbers Road
Flower Mound, TX 75028

City of Denton
215 E. McKinney St
Denton, TX 76201

City of Fort Worth
200 Texas St
Fort Worth, TX 76102

Docket 48054
Mailed Notice List

City of Justin
P.O. Box 129
Justin, TX 76247

City of Roanoke
108 S. Oak St
Roanoke , TX 76262

Docket 48054
Mailed Notice List

Denton County FWSD #7
2650 FM 407 E Suite 125,
Bartonville, TX 76226

Red Rock WSC
PO BOX 270103
Flower Mound, TX 75027

Stonebridge WSC
PO BOX 246
Argyle, TX 76226

Town of Marshall Creek
PO Box 1080
Roanoke, TX 76262

Town of Ponder
PO Box 297
Ponder, TX 76259

County Judge Mary Horn
110 West Hickory St
Denton, TX 76201

North Texas GCD
PO Box 508
Gainesville, TX 76241

Belmont FWSD 1 of Denton County
c/o Crawford & Jordan LLP
19 Briar Hollow Lane, Ste 245
Houston, TX 77027

Docket 48054
Mailed Notice List

Belmont FWSD 2 of Denton County
c/o Crawford & Jordan LLP
19 Briar Hollow Lane, Ste 245
Houston, TX 77027

Canyon Falls WCID 2
c/o Crawford & Jordan LLP
19 Briar Hollow Lane, Ste 245
Houston, TX 77027

Docket 48054
Mailed Notice List

Nash Canyon Falls, LLC
4835 Lyndon B Johnson Fwy, Ste 475
Dallas, TX 75224

Notice to Neighboring Systems, Landowners and Cities
NOTICE OF APPLICATION TO OBTAIN A CERTIFICATE OF CONVENIENCE AND
NECESSITY (CCN) TO PROVIDE WATER UTILITY SERVICE IN DENTON COUNTY,
TEXAS

To: Argyle WSC
PO Box 249
Argyle, TX 76226

Date Notice Mailed: March 26, 2018

Canyon Falls Municipal Utility District No. 1 has filed an application with the Public Utility Commission of Texas to obtain a Certificate of Convenience and Necessity for the provision of retail water utility service in Denton County.

The requested area is located approximately 3 miles south of downtown Argyle, Texas, and is generally bounded on the north by Forest Trail; on the east by Stonecrest Road; on the south by Canyon Falls Drive; and on the west by Graham Branch Creek.

The total requested area includes approximately 161 acres and 0 current customers.

See enclosed map showing the requested area.

Persons who wish to intervene in the proceeding or comment upon action sought should contact the Public Utility Commission, P.O. Box 13326, Austin, Texas 78711-3326, or call the Public Utility Commission at (512) 936-7120 or (888) 782-8477. Hearing- and speech-impaired individuals with text telephones (TTY) may contact the commission at (512) 936-7136. The deadline for intervention in the proceeding is thirty (30) days from the mailing or publication of notice, whichever occurs later (unless otherwise provided by the presiding officer). You must send a letter requesting intervention to the commission which is received by that date.

If a valid public hearing is requested, the Commission will forward the application to the State Office of Administrative Hearings (SOAH) for a hearing. If no settlement is reached and an evidentiary hearing is held, SOAH will submit a recommendation to the Commission for a final decision. An evidentiary hearing is a legal proceeding similar to a civil trial in state district court.

A landowner with a tract of land at least twenty-five (25) acres or more, that is partially or wholly located within the requested area, may file a written request with the Commission to be excluded from the requested area ("opt out") within thirty (30) days from the date that notice was provided by the Utility. All opt out requests must include a large scale map and a metes and bounds description of the landowner's tract of land.

Persons who wish to request this option should file the required documents with the:

Public Utility Commission of Texas
Central Records
1701 N. Congress, P. O. Box 13326
Austin, TX 78711-3326

In addition, the landowner must also send a copy of the opt out request to the Utility. Staff may request additional information regarding your request.

Si desea información en español, puede llamar al 1-888-782-8477.

Notice to Neighboring Systems, Landowners and Cities

NOTICE OF APPLICATION TO OBTAIN A CERTIFICATE OF CONVENIENCE AND
NECESSITY (CCN) TO PROVIDE WATER UTILITY SERVICE IN DENTON COUNTY,
TEXAS

To: Bartonville WSC
2032 E Hickory Hill Rd
Argyle, TX 76226

Date Notice Mailed: March 26, 2018

Canyon Falls Municipal Utility District No. 1 has filed an application with the Public Utility Commission of Texas to obtain a Certificate of Convenience and Necessity for the provision of retail water utility service in Denton County.

The requested area is located approximately 3 miles south of downtown Argyle, Texas, and is generally bounded on the north by Forest Trail; on the east by Stonecrest Road; on the south by Canyon Falls Drive; and on the west by Graham Branch Creek.

The total requested area includes approximately 161 acres and 0 current customers.

See enclosed map showing the requested area.

Persons who wish to intervene in the proceeding or comment upon action sought should contact the Public Utility Commission, P.O. Box 13326, Austin, Texas 78711-3326, or call the Public Utility Commission at (512) 936-7120 or (888) 782-8477. Hearing- and speech-impaired individuals with text telephones (TTY) may contact the commission at (512) 936-7136. The deadline for intervention in the proceeding is thirty (30) days from the mailing or publication of notice, whichever occurs later (unless otherwise provided by the presiding officer). You must send a letter requesting intervention to the commission which is received by that date.

If a valid public hearing is requested, the Commission will forward the application to the State Office of Administrative Hearings (SOAH) for a hearing. If no settlement is reached and an evidentiary hearing is held, SOAH will submit a recommendation to the Commission for a final decision. An evidentiary hearing is a legal proceeding similar to a civil trial in state district court.

A landowner with a tract of land at least twenty-five (25) acres or more, that is partially or wholly located within the requested area, may file a written request with the Commission to be excluded from the requested area ("opt out") within thirty (30) days from the date that notice was provided by the Utility. All opt out requests must include a large scale map and a metes and bounds description of the landowner's tract of land.

Persons who wish to request this option should file the required documents with the:

Public Utility Commission of Texas
Central Records
1701 N. Congress, P. O. Box 13326
Austin, TX 78711-3326

In addition, the landowner must also send a copy of the opt out request to the Utility. Staff may request additional information regarding your request.

Si desea información en español, puede llamar al 1-888-782-8477.

Notice to Neighboring Systems, Landowners and Cities
NOTICE OF APPLICATION TO OBTAIN A CERTIFICATE OF CONVENIENCE AND
NECESSITY (CCN) TO PROVIDE WATER UTILITY SERVICE IN DENTON COUNTY,
TEXAS

To: Monarch Utilities I, LP
12535 Reed Rd.
Sugar Land, TX 77478

Date Notice Mailed: March 26, 2018

Canyon Falls Municipal Utility District No. 1 has filed an application with the Public Utility Commission of Texas to obtain a Certificate of Convenience and Necessity for the provision of retail water utility service in Denton County.

The requested area is located approximately 3 miles south of downtown Argyle, Texas, and is generally bounded on the north by Forest Trail; on the east by Stonecrest Road; on the south by Canyon Falls Drive; and on the west by Graham Branch Creek.

The total requested area includes approximately 161 acres and 0 current customers.

See enclosed map showing the requested area.

Persons who wish to intervene in the proceeding or comment upon action sought should contact the Public Utility Commission, P.O. Box 13326, Austin, Texas 78711-3326, or call the Public Utility Commission at (512) 936-7120 or (888) 782-8477. Hearing- and speech-impaired individuals with text telephones (TTY) may contact the commission at (512) 936-7136. The deadline for intervention in the proceeding is thirty (30) days from the mailing or publication of notice, whichever occurs later (unless otherwise provided by the presiding officer). You must send a letter requesting intervention to the commission which is received by that date.

If a valid public hearing is requested, the Commission will forward the application to the State Office of Administrative Hearings (SOAH) for a hearing. If no settlement is reached and an evidentiary hearing is held, SOAH will submit a recommendation to the Commission for a final decision. An evidentiary hearing is a legal proceeding similar to a civil trial in state district court.

A landowner with a tract of land at least twenty-five (25) acres or more, that is partially or wholly located within the requested area, may file a written request with the Commission to be excluded from the requested area ("opt out") within thirty (30) days from the date that notice was provided by the Utility. All opt out requests must include a large scale map and a metes and bounds description of the landowner's tract of land.

Persons who wish to request this option should file the required documents with the:

Public Utility Commission of Texas
Central Records
1701 N. Congress, P. O. Box 13326
Austin, TX 78711-3326

In addition, the landowner must also send a copy of the opt out request to the Utility. Staff may request additional information regarding your request.

Si desea información en español, puede llamar al 1-888-782-8477.

Notice to Neighboring Systems, Landowners and Cities
NOTICE OF APPLICATION TO OBTAIN A CERTIFICATE OF CONVENIENCE AND
NECESSITY (CCN) TO PROVIDE WATER UTILITY SERVICE IN DENTON COUNTY,
TEXAS

To: Town of Draper
14007 Corral City Dr.
Argyle, TX 76226

Date Notice Mailed: March 26, 2018

Canyon Falls Municipal Utility District No. 1 has filed an application with the Public Utility Commission of Texas to obtain a Certificate of Convenience and Necessity for the provision of retail water utility service in Denton County.

The requested area is located approximately 3 miles south of downtown Argyle, Texas, and is generally bounded on the north by Forest Trail; on the east by Stonecrest Road; on the south by Canyon Falls Drive; and on the west by Graham Branch Creek.

The total requested area includes approximately 161 acres and 0 current customers.

See enclosed map showing the requested area.

Persons who wish to intervene in the proceeding or comment upon action sought should contact the Public Utility Commission, P.O. Box 13326, Austin, Texas 78711-3326, or call the Public Utility Commission at (512) 936-7120 or (888) 782-8477. Hearing- and speech-impaired individuals with text telephones (TTY) may contact the commission at (512) 936-7136. The deadline for intervention in the proceeding is thirty (30) days from the mailing or publication of notice, whichever occurs later (unless otherwise provided by the presiding officer). You must send a letter requesting intervention to the commission which is received by that date.

If a valid public hearing is requested, the Commission will forward the application to the State Office of Administrative Hearings (SOAH) for a hearing. If no settlement is reached and an evidentiary hearing is held, SOAH will submit a recommendation to the Commission for a final decision. An evidentiary hearing is a legal proceeding similar to a civil trial in state district court.

A landowner with a tract of land at least twenty-five (25) acres or more, that is partially or wholly located within the requested area, may file a written request with the Commission to be excluded from the requested area ("opt out") within thirty (30) days from the date that notice was provided by the Utility. All opt out requests must include a large scale map and a metes and bounds description of the landowner's tract of land.

Persons who wish to request this option should file the required documents with the:

Public Utility Commission of Texas
Central Records
1701 N. Congress, P. O. Box 13326
Austin, TX 78711-3326

In addition, the landowner must also send a copy of the opt out request to the Utility. Staff may request additional information regarding your request.

Si desea información en español, puede llamar al 1-888-782-8477.

Notice to Neighboring Systems, Landowners and Cities

NOTICE OF APPLICATION TO OBTAIN A CERTIFICATE OF CONVENIENCE AND
NECESSITY (CCN) TO PROVIDE WATER UTILITY SERVICE IN DENTON COUNTY,
TEXAS

To: Town of Northlake
1400 FM 407
Northlake, TX 76247

Date Notice Mailed: March 26, 2018

Canyon Falls Municipal Utility District No. 1 has filed an application with the Public Utility Commission of Texas to obtain a Certificate of Convenience and Necessity for the provision of retail water utility service in Denton County.

The requested area is located approximately 3 miles south of downtown Argyle, Texas, and is generally bounded on the north by Forest Trail; on the east by Stonecrest Road; on the south by Canyon Falls Drive; and on the west by Graham Branch Creek.

The total requested area includes approximately 161 acres and 0 current customers.

See enclosed map showing the requested area.

Persons who wish to intervene in the proceeding or comment upon action sought should contact the Public Utility Commission, P.O. Box 13326, Austin, Texas 78711-3326, or call the Public Utility Commission at (512) 936-7120 or (888) 782-8477. Hearing- and speech-impaired individuals with text telephones (TTY) may contact the commission at (512) 936-7136. The deadline for intervention in the proceeding is thirty (30) days from the mailing or publication of notice, whichever occurs later (unless otherwise provided by the presiding officer). You must send a letter requesting intervention to the commission which is received by that date.

If a valid public hearing is requested, the Commission will forward the application to the State Office of Administrative Hearings (SOAH) for a hearing. If no settlement is reached and an evidentiary hearing is held, SOAH will submit a recommendation to the Commission for a final decision. An evidentiary hearing is a legal proceeding similar to a civil trial in state district court.

A landowner with a tract of land at least twenty-five (25) acres or more, that is partially or wholly located within the requested area, may file a written request with the Commission to be excluded from the requested area ("opt out") within thirty (30) days from the date that notice was provided by the Utility. All opt out requests must include a large scale map and a metes and bounds description of the landowner's tract of land.

Persons who wish to request this option should file the required documents with the:

Public Utility Commission of Texas
Central Records
1701 N. Congress, P. O. Box 13326
Austin, TX 78711-3326

In addition, the landowner must also send a copy of the opt out request to the Utility. Staff may request additional information regarding your request.

Si desea información en español, puede llamar al 1-888-782-8477.

Notice to Neighboring Systems, Landowners and Cities

NOTICE OF APPLICATION TO OBTAIN A CERTIFICATE OF CONVENIENCE AND
NECESSITY (CCN) TO PROVIDE WATER UTILITY SERVICE IN DENTON COUNTY,
TEXAS

To: Town of Flower Mound
2121 Cross Timbers Road
Flower Mound, TX 75028

Date Notice Mailed: March 26, 2018

Canyon Falls Municipal Utility District No. 1 has filed an application with the Public Utility Commission of Texas to obtain a Certificate of Convenience and Necessity for the provision of retail water utility service in Denton County.

The requested area is located approximately 3 miles south of downtown Argyle, Texas, and is generally bounded on the north by Forest Trail; on the east by Stonecrest Road; on the south by Canyon Falls Drive; and on the west by Graham Branch Creek.

The total requested area includes approximately 161 acres and 0 current customers.

See enclosed map showing the requested area.

Persons who wish to intervene in the proceeding or comment upon action sought should contact the Public Utility Commission, P.O. Box 13326, Austin, Texas 78711-3326, or call the Public Utility Commission at (512) 936-7120 or (888) 782-8477. Hearing- and speech-impaired individuals with text telephones (TTY) may contact the commission at (512) 936-7136. The deadline for intervention in the proceeding is thirty (30) days from the mailing or publication of notice, whichever occurs later (unless otherwise provided by the presiding officer). You must send a letter requesting intervention to the commission which is received by that date.

If a valid public hearing is requested, the Commission will forward the application to the State Office of Administrative Hearings (SOAH) for a hearing. If no settlement is reached and an evidentiary hearing is held, SOAH will submit a recommendation to the Commission for a final decision. An evidentiary hearing is a legal proceeding similar to a civil trial in state district court.

A landowner with a tract of land at least twenty-five (25) acres or more, that is partially or wholly located within the requested area, may file a written request with the Commission to be excluded from the requested area ("opt out") within thirty (30) days from the date that notice was provided by the Utility. All opt out requests must include a large scale map and a metes and bounds description of the landowner's tract of land.

Persons who wish to request this option should file the required documents with the:

Public Utility Commission of Texas
Central Records
1701 N. Congress, P. O. Box 13326
Austin, TX 78711-3326

In addition, the landowner must also send a copy of the opt out request to the Utility. Staff may request additional information regarding your request.

Si desea información en español, puede llamar al 1-888-782-8477.

Notice to Neighboring Systems, Landowners and Cities

NOTICE OF APPLICATION TO OBTAIN A CERTIFICATE OF CONVENIENCE AND
NECESSITY (CCN) TO PROVIDE WATER UTILITY SERVICE IN DENTON COUNTY,
TEXAS

To: City of Denton
215 E. McKinney St
Denton, TX 76201

Date Notice Mailed: March 26, 2018

Canyon Falls Municipal Utility District No. 1 has filed an application with the Public Utility Commission of Texas to obtain a Certificate of Convenience and Necessity for the provision of retail water utility service in Denton County.

The requested area is located approximately 3 miles south of downtown Argyle, Texas, and is generally bounded on the north by Forest Trail; on the east by Stonecrest Road; on the south by Canyon Falls Drive; and on the west by Graham Branch Creek.

The total requested area includes approximately 161 acres and 0 current customers.

See enclosed map showing the requested area.

Persons who wish to intervene in the proceeding or comment upon action sought should contact the Public Utility Commission, P.O. Box 13326, Austin, Texas 78711-3326, or call the Public Utility Commission at (512) 936-7120 or (888) 782-8477. Hearing- and speech-impaired individuals with text telephones (TTY) may contact the commission at (512) 936-7136. The deadline for intervention in the proceeding is thirty (30) days from the mailing or publication of notice, whichever occurs later (unless otherwise provided by the presiding officer). You must send a letter requesting intervention to the commission which is received by that date.

If a valid public hearing is requested, the Commission will forward the application to the State Office of Administrative Hearings (SOAH) for a hearing. If no settlement is reached and an evidentiary hearing is held, SOAH will submit a recommendation to the Commission for a final decision. An evidentiary hearing is a legal proceeding similar to a civil trial in state district court.

A landowner with a tract of land at least twenty-five (25) acres or more, that is partially or wholly located within the requested area, may file a written request with the Commission to be excluded from the requested area ("opt out") within thirty (30) days from the date that notice was provided by the Utility. All opt out requests must include a large scale map and a metes and bounds description of the landowner's tract of land.

Persons who wish to request this option should file the required documents with the:

Public Utility Commission of Texas
Central Records
1701 N. Congress, P. O. Box 13326
Austin, TX 78711-3326

In addition, the landowner must also send a copy of the opt out request to the Utility. Staff may request additional information regarding your request.

Si desea información en español, puede llamar al 1-888-782-8477.

Notice to Neighboring Systems, Landowners and Cities

NOTICE OF APPLICATION TO OBTAIN A CERTIFICATE OF CONVENIENCE AND
NECESSITY (CCN) TO PROVIDE WATER UTILITY SERVICE IN DENTON COUNTY,
TEXAS

To: City of Fort Worth
200 Texas St
Fort Worth, TX 76102

Date Notice Mailed: March 26, 2018

Canyon Falls Municipal Utility District No. 1 has filed an application with the Public Utility Commission of Texas to obtain a Certificate of Convenience and Necessity for the provision of retail water utility service in Denton County.

The requested area is located approximately 3 miles south of downtown Argyle, Texas, and is generally bounded on the north by Forest Trail; on the east by Stonecrest Road; on the south by Canyon Falls Drive; and on the west by Graham Branch Creek.

The total requested area includes approximately 161 acres and 0 current customers.

See enclosed map showing the requested area.

Persons who wish to intervene in the proceeding or comment upon action sought should contact the Public Utility Commission, P.O. Box 13326, Austin, Texas 78711-3326, or call the Public Utility Commission at (512) 936-7120 or (888) 782-8477. Hearing- and speech-impaired individuals with text telephones (TTY) may contact the commission at (512) 936-7136. The deadline for intervention in the proceeding is thirty (30) days from the mailing or publication of notice, whichever occurs later (unless otherwise provided by the presiding officer). You must send a letter requesting intervention to the commission which is received by that date.

If a valid public hearing is requested, the Commission will forward the application to the State Office of Administrative Hearings (SOAH) for a hearing. If no settlement is reached and an evidentiary hearing is held, SOAH will submit a recommendation to the Commission for a final decision. An evidentiary hearing is a legal proceeding similar to a civil trial in state district court.

A landowner with a tract of land at least twenty-five (25) acres or more, that is partially or wholly located within the requested area, may file a written request with the Commission to be excluded from the requested area ("opt out") within thirty (30) days from the date that notice was provided by the Utility. All opt out requests must include a large scale map and a metes and bounds description of the landowner's tract of land.

Persons who wish to request this option should file the required documents with the:

Public Utility Commission of Texas
Central Records
1701 N. Congress, P. O. Box 13326
Austin, TX 78711-3326

In addition, the landowner must also send a copy of the opt out request to the Utility. Staff may request additional information regarding your request.

Si desea información en español, puede llamar al 1-888-782-8477.

Notice to Neighboring Systems, Landowners and Cities

**NOTICE OF APPLICATION TO OBTAIN A CERTIFICATE OF CONVENIENCE AND
NECESSITY (CCN) TO PROVIDE WATER UTILITY SERVICE IN DENTON COUNTY,
TEXAS**

To: City of Justin
P.O. Box 129
Justin, TX 76247

Date Notice Mailed: March 26, 2018

Canyon Falls Municipal Utility District No. 1 has filed an application with the Public Utility Commission of Texas to obtain a Certificate of Convenience and Necessity for the provision of retail water utility service in Denton County.

The requested area is located approximately 3 miles south of downtown Argyle, Texas, and is generally bounded on the north by Forest Trail; on the east by Stonecrest Road; on the south by Canyon Falls Drive; and on the west by Graham Branch Creek.

The total requested area includes approximately 161 acres and 0 current customers.

See enclosed map showing the requested area.

Persons who wish to intervene in the proceeding or comment upon action sought should contact the Public Utility Commission, P.O. Box 13326, Austin, Texas 78711-3326, or call the Public Utility Commission at (512) 936-7120 or (888) 782-8477. Hearing- and speech-impaired individuals with text telephones (TTY) may contact the commission at (512) 936-7136. The deadline for intervention in the proceeding is thirty (30) days from the mailing or publication of notice, whichever occurs later (unless otherwise provided by the presiding officer). You must send a letter requesting intervention to the commission which is received by that date.

If a valid public hearing is requested, the Commission will forward the application to the State Office of Administrative Hearings (SOAH) for a hearing. If no settlement is reached and an evidentiary hearing is held, SOAH will submit a recommendation to the Commission for a final decision. An evidentiary hearing is a legal proceeding similar to a civil trial in state district court.

A landowner with a tract of land at least twenty-five (25) acres or more, that is partially or wholly located within the requested area, may file a written request with the Commission to be excluded from the requested area ("opt out") within thirty (30) days from the date that notice was provided by the Utility. All opt out requests must include a large scale map and a metes and bounds description of the landowner's tract of land.

Persons who wish to request this option should file the required documents with the:

Public Utility Commission of Texas
Central Records
1701 N. Congress, P. O. Box 13326
Austin, TX 78711-3326

In addition, the landowner must also send a copy of the opt out request to the Utility. Staff may request additional information regarding your request.

Si desea información en español, puede llamar al 1-888-782-8477.

Notice to Neighboring Systems, Landowners and Cities

NOTICE OF APPLICATION TO OBTAIN A CERTIFICATE OF CONVENIENCE AND
NECESSITY (CCN) TO PROVIDE WATER UTILITY SERVICE IN DENTON COUNTY,
TEXAS

To: City of Roanoke
108 S. Oak St
Roanoke, TX 76262

Date Notice Mailed: March 26, 2018

Canyon Falls Municipal Utility District No. 1 has filed an application with the Public Utility Commission of Texas to obtain a Certificate of Convenience and Necessity for the provision of retail water utility service in Denton County.

The requested area is located approximately 3 miles south of downtown Argyle, Texas, and is generally bounded on the north by Forest Trail; on the east by Stonecrest Road; on the south by Canyon Falls Drive; and on the west by Graham Branch Creek.

The total requested area includes approximately 161 acres and 0 current customers.

See enclosed map showing the requested area.

Persons who wish to intervene in the proceeding or comment upon action sought should contact the Public Utility Commission, P.O. Box 13326, Austin, Texas 78711-3326, or call the Public Utility Commission at (512) 936-7120 or (888) 782-8477. Hearing- and speech-impaired individuals with text telephones (TTY) may contact the commission at (512) 936-7136. The deadline for intervention in the proceeding is thirty (30) days from the mailing or publication of notice, whichever occurs later (unless otherwise provided by the presiding officer). You must send a letter requesting intervention to the commission which is received by that date.

If a valid public hearing is requested, the Commission will forward the application to the State Office of Administrative Hearings (SOAH) for a hearing. If no settlement is reached and an evidentiary hearing is held, SOAH will submit a recommendation to the Commission for a final decision. An evidentiary hearing is a legal proceeding similar to a civil trial in state district court.

A landowner with a tract of land at least twenty-five (25) acres or more, that is partially or wholly located within the requested area, may file a written request with the Commission to be excluded from the requested area ("opt out") within thirty (30) days from the date that notice was provided by the Utility. All opt out requests must include a large scale map and a metes and bounds description of the landowner's tract of land.

Persons who wish to request this option should file the required documents with the:

Public Utility Commission of Texas
Central Records
1701 N. Congress, P. O. Box 13326
Austin, TX 78711-3326

In addition, the landowner must also send a copy of the opt out request to the Utility. Staff may request additional information regarding your request.

Si desea información en español, puede llamar al 1-888-782-8477.

Notice to Neighboring Systems, Landowners and Cities

**NOTICE OF APPLICATION TO OBTAIN A CERTIFICATE OF CONVENIENCE AND
NECESSITY (CCN) TO PROVIDE WATER UTILITY SERVICE IN DENTON COUNTY,
TEXAS**

To: Denton County FWSD #7
2650 FM 407 E Suite 125,
Bartonville, TX 76226

Date Notice Mailed: March 26, 2018

Canyon Falls Municipal Utility District No. 1 has filed an application with the Public Utility Commission of Texas to obtain a Certificate of Convenience and Necessity for the provision of retail water utility service in Denton County.

The requested area is located approximately 3 miles south of downtown Argyle, Texas, and is generally bounded on the north by Forest Trail; on the east by Stonecrest Road; on the south by Canyon Falls Drive; and on the west by Graham Branch Creek.

The total requested area includes approximately 161 acres and 0 current customers.

See enclosed map showing the requested area.

Persons who wish to intervene in the proceeding or comment upon action sought should contact the Public Utility Commission, P.O. Box 13326, Austin, Texas 78711-3326, or call the Public Utility Commission at (512) 936-7120 or (888) 782-8477. Hearing- and speech-impaired individuals with text telephones (TTY) may contact the commission at (512) 936-7136. The deadline for intervention in the proceeding is thirty (30) days from the mailing or publication of notice, whichever occurs later (unless otherwise provided by the presiding officer). You must send a letter requesting intervention to the commission which is received by that date.

If a valid public hearing is requested, the Commission will forward the application to the State Office of Administrative Hearings (SOAH) for a hearing. If no settlement is reached and an evidentiary hearing is held, SOAH will submit a recommendation to the Commission for a final decision. An evidentiary hearing is a legal proceeding similar to a civil trial in state district court.

A landowner with a tract of land at least twenty-five (25) acres or more, that is partially or wholly located within the requested area, may file a written request with the Commission to be excluded from the requested area ("opt out") within thirty (30) days from the date that notice was provided by the Utility. All opt out requests must include a large scale map and a metes and bounds description of the landowner's tract of land.

Persons who wish to request this option should file the required documents with the:

Public Utility Commission of Texas
Central Records
1701 N. Congress, P. O. Box 13326
Austin, TX 78711-3326

In addition, the landowner must also send a copy of the opt out request to the Utility. Staff may request additional information regarding your request.

Si desea información en español, puede llamar al 1-888-782-8477.

Notice to Neighboring Systems, Landowners and Cities

**NOTICE OF APPLICATION TO OBTAIN A CERTIFICATE OF CONVENIENCE AND
NECESSITY (CCN) TO PROVIDE WATER UTILITY SERVICE IN DENTON COUNTY,
TEXAS**

To: Red Rock WSC
PO BOX 270103
Flower Mound, TX 75027

Date Notice Mailed: March 26, 2018

Canyon Falls Municipal Utility District No. 1 has filed an application with the Public Utility Commission of Texas to obtain a Certificate of Convenience and Necessity for the provision of retail water utility service in Denton County.

The requested area is located approximately 3 miles south of downtown Argyle, Texas, and is generally bounded on the north by Forest Trail; on the east by Stonecrest Road; on the south by Canyon Falls Drive; and on the west by Graham Branch Creek.

The total requested area includes approximately 161 acres and 0 current customers.

See enclosed map showing the requested area.

Persons who wish to intervene in the proceeding or comment upon action sought should contact the Public Utility Commission, P.O. Box 13326, Austin, Texas 78711-3326, or call the Public Utility Commission at (512) 936-7120 or (888) 782-8477. Hearing- and speech-impaired individuals with text telephones (TTY) may contact the commission at (512) 936-7136. The deadline for intervention in the proceeding is thirty (30) days from the mailing or publication of notice, whichever occurs later (unless otherwise provided by the presiding officer). You must send a letter requesting intervention to the commission which is received by that date.

If a valid public hearing is requested, the Commission will forward the application to the State Office of Administrative Hearings (SOAH) for a hearing. If no settlement is reached and an evidentiary hearing is held, SOAH will submit a recommendation to the Commission for a final decision. An evidentiary hearing is a legal proceeding similar to a civil trial in state district court.

A landowner with a tract of land at least twenty-five (25) acres or more, that is partially or wholly located within the requested area, may file a written request with the Commission to be excluded from the requested area ("opt out") within thirty (30) days from the date that notice was provided by the Utility. All opt out requests must include a large scale map and a metes and bounds description of the landowner's tract of land.

Persons who wish to request this option should file the required documents with the:

Public Utility Commission of Texas
Central Records
1701 N. Congress, P. O. Box 13326
Austin, TX 78711-3326

In addition, the landowner must also send a copy of the opt out request to the Utility. Staff may request additional information regarding your request.

Si desea información en español, puede llamar al 1-888-782-8477.

Notice to Neighboring Systems, Landowners and Cities

NOTICE OF APPLICATION TO OBTAIN A CERTIFICATE OF CONVENIENCE AND
NECESSITY (CCN) TO PROVIDE WATER UTILITY SERVICE IN DENTON COUNTY,
TEXAS

To: Stonebridge WSC
PO BOX 246
Argyle, TX 76226

Date Notice Mailed: March 26, 2018

Canyon Falls Municipal Utility District No. 1 has filed an application with the Public Utility Commission of Texas to obtain a Certificate of Convenience and Necessity for the provision of retail water utility service in Denton County.

The requested area is located approximately 3 miles south of downtown Argyle, Texas, and is generally bounded on the north by Forest Trail; on the east by Stonecrest Road; on the south by Canyon Falls Drive; and on the west by Graham Branch Creek.

The total requested area includes approximately 161 acres and 0 current customers.

See enclosed map showing the requested area.

Persons who wish to intervene in the proceeding or comment upon action sought should contact the Public Utility Commission, P.O. Box 13326, Austin, Texas 78711-3326, or call the Public Utility Commission at (512) 936-7120 or (888) 782-8477. Hearing- and speech-impaired individuals with text telephones (TTY) may contact the commission at (512) 936-7136. The deadline for intervention in the proceeding is thirty (30) days from the mailing or publication of notice, whichever occurs later (unless otherwise provided by the presiding officer). You must send a letter requesting intervention to the commission which is received by that date.

If a valid public hearing is requested, the Commission will forward the application to the State Office of Administrative Hearings (SOAH) for a hearing. If no settlement is reached and an evidentiary hearing is held, SOAH will submit a recommendation to the Commission for a final decision. An evidentiary hearing is a legal proceeding similar to a civil trial in state district court.

A landowner with a tract of land at least twenty-five (25) acres or more, that is partially or wholly located within the requested area, may file a written request with the Commission to be excluded from the requested area ("opt out") within thirty (30) days from the date that notice was provided by the Utility. All opt out requests must include a large scale map and a metes and bounds description of the landowner's tract of land.

Persons who wish to request this option should file the required documents with the:

Public Utility Commission of Texas
Central Records
1701 N. Congress, P. O. Box 13326
Austin, TX 78711-3326

In addition, the landowner must also send a copy of the opt out request to the Utility. Staff may request additional information regarding your request.

Si desea información en español, puede llamar al 1-888-782-8477.

Notice to Neighboring Systems, Landowners and Cities

**NOTICE OF APPLICATION TO OBTAIN A CERTIFICATE OF CONVENIENCE AND
NECESSITY (CCN) TO PROVIDE WATER UTILITY SERVICE IN DENTON COUNTY,
TEXAS**

To: Town of Marshall Creek
PO Box 1080
Roanoke , TX 76262

Date Notice Mailed: March 26, 2018

Canyon Falls Municipal Utility District No. 1 has filed an application with the Public Utility Commission of Texas to obtain a Certificate of Convenience and Necessity for the provision of retail water utility service in Denton County.

The requested area is located approximately 3 miles south of downtown Argyle, Texas, and is generally bounded on the north by Forest Trail; on the east by Stonecrest Road; on the south by Canyon Falls Drive; and on the west by Graham Branch Creek.

The total requested area includes approximately 161 acres and 0 current customers.

See enclosed map showing the requested area.

Persons who wish to intervene in the proceeding or comment upon action sought should contact the Public Utility Commission, P.O. Box 13326, Austin, Texas 78711-3326, or call the Public Utility Commission at (512) 936-7120 or (888) 782-8477. Hearing- and speech-impaired individuals with text telephones (TTY) may contact the commission at (512) 936-7136. The deadline for intervention in the proceeding is thirty (30) days from the mailing or publication of notice, whichever occurs later (unless otherwise provided by the presiding officer). You must send a letter requesting intervention to the commission which is received by that date.

If a valid public hearing is requested, the Commission will forward the application to the State Office of Administrative Hearings (SOAH) for a hearing. If no settlement is reached and an evidentiary hearing is held, SOAH will submit a recommendation to the Commission for a final decision. An evidentiary hearing is a legal proceeding similar to a civil trial in state district court.

A landowner with a tract of land at least twenty-five (25) acres or more, that is partially or wholly located within the requested area, may file a written request with the Commission to be excluded from the requested area ("opt out") within thirty (30) days from the date that notice was provided by the Utility. All opt out requests must include a large scale map and a metes and bounds description of the landowner's tract of land.

Persons who wish to request this option should file the required documents with the:

Public Utility Commission of Texas
Central Records
1701 N. Congress, P. O. Box 13326
Austin, TX 78711-3326

In addition, the landowner must also send a copy of the opt out request to the Utility. Staff may request additional information regarding your request.

Si desea información en español, puede llamar al 1-888-782-8477.

Notice to Neighboring Systems, Landowners and Cities

**NOTICE OF APPLICATION TO OBTAIN A CERTIFICATE OF CONVENIENCE AND
NECESSITY (CCN) TO PROVIDE WATER UTILITY SERVICE IN DENTON COUNTY,
TEXAS**

To: Town of Ponder
PO Box 297
Ponder, TX 76259

Date Notice Mailed: March 26, 2018

Canyon Falls Municipal Utility District No. 1 has filed an application with the Public Utility Commission of Texas to obtain a Certificate of Convenience and Necessity for the provision of retail water utility service in Denton County.

The requested area is located approximately 3 miles south of downtown Argyle, Texas, and is generally bounded on the north by Forest Trail; on the east by Stonecrest Road; on the south by Canyon Falls Drive; and on the west by Graham Branch Creek.

The total requested area includes approximately 161 acres and 0 current customers.

See enclosed map showing the requested area.

Persons who wish to intervene in the proceeding or comment upon action sought should contact the Public Utility Commission, P.O. Box 13326, Austin, Texas 78711-3326, or call the Public Utility Commission at (512) 936-7120 or (888) 782-8477. Hearing- and speech-impaired individuals with text telephones (TTY) may contact the commission at (512) 936-7136. The deadline for intervention in the proceeding is thirty (30) days from the mailing or publication of notice, whichever occurs later (unless otherwise provided by the presiding officer). You must send a letter requesting intervention to the commission which is received by that date.

If a valid public hearing is requested, the Commission will forward the application to the State Office of Administrative Hearings (SOAH) for a hearing. If no settlement is reached and an evidentiary hearing is held, SOAH will submit a recommendation to the Commission for a final decision. An evidentiary hearing is a legal proceeding similar to a civil trial in state district court.

A landowner with a tract of land at least twenty-five (25) acres or more, that is partially or wholly located within the requested area, may file a written request with the Commission to be excluded from the requested area ("opt out") within thirty (30) days from the date that notice was provided by the Utility. All opt out requests must include a large scale map and a metes and bounds description of the landowner's tract of land.

Persons who wish to request this option should file the required documents with the:

Public Utility Commission of Texas
Central Records
1701 N. Congress, P. O. Box 13326
Austin, TX 78711-3326

In addition, the landowner must also send a copy of the opt out request to the Utility. Staff may request additional information regarding your request.

Si desea información en español, puede llamar al 1-888-782-8477.

Notice to Neighboring Systems, Landowners and Cities

**NOTICE OF APPLICATION TO OBTAIN A CERTIFICATE OF CONVENIENCE AND
NECESSITY (CCN) TO PROVIDE WATER UTILITY SERVICE IN DENTON COUNTY,
TEXAS**

To: County Judge Mary Horn
110 West Hickory St
Denton, TX 76201

Date Notice Mailed: March 26, 2018

Canyon Falls Municipal Utility District No. 1 has filed an application with the Public Utility Commission of Texas to obtain a Certificate of Convenience and Necessity for the provision of retail water utility service in Denton County.

The requested area is located approximately 3 miles south of downtown Argyle, Texas, and is generally bounded on the north by Forest Trail; on the east by Stonecrest Road; on the south by Canyon Falls Drive; and on the west by Graham Branch Creek.

The total requested area includes approximately 161 acres and 0 current customers.

See enclosed map showing the requested area.

Persons who wish to intervene in the proceeding or comment upon action sought should contact the Public Utility Commission, P.O. Box 13326, Austin, Texas 78711-3326, or call the Public Utility Commission at (512) 936-7120 or (888) 782-8477. Hearing- and speech-impaired individuals with text telephones (TTY) may contact the commission at (512) 936-7136. The deadline for intervention in the proceeding is thirty (30) days from the mailing or publication of notice, whichever occurs later (unless otherwise provided by the presiding officer). You must send a letter requesting intervention to the commission which is received by that date.

If a valid public hearing is requested, the Commission will forward the application to the State Office of Administrative Hearings (SOAH) for a hearing. If no settlement is reached and an evidentiary hearing is held, SOAH will submit a recommendation to the Commission for a final decision. An evidentiary hearing is a legal proceeding similar to a civil trial in state district court.

A landowner with a tract of land at least twenty-five (25) acres or more, that is partially or wholly located within the requested area, may file a written request with the Commission to be excluded from the requested area ("opt out") within thirty (30) days from the date that notice was provided by the Utility. All opt out requests must include a large scale map and a metes and bounds description of the landowner's tract of land.

Persons who wish to request this option should file the required documents with the:

Public Utility Commission of Texas
Central Records
1701 N. Congress, P. O. Box 13326
Austin, TX 78711-3326

In addition, the landowner must also send a copy of the opt out request to the Utility. Staff may request additional information regarding your request.

Si desea información en español, puede llamar al 1-888-782-8477.

Notice to Neighboring Systems, Landowners and Cities

NOTICE OF APPLICATION TO OBTAIN A CERTIFICATE OF CONVENIENCE AND
NECESSITY (CCN) TO PROVIDE WATER UTILITY SERVICE IN DENTON COUNTY,
TEXAS

To: North Texas GCD
PO Box 508
Gainesville, TX 76241

Date Notice Mailed: March 26, 2018

Canyon Falls Municipal Utility District No. 1 has filed an application with the Public Utility Commission of Texas to obtain a Certificate of Convenience and Necessity for the provision of retail water utility service in Denton County.

The requested area is located approximately 3 miles south of downtown Argyle, Texas, and is generally bounded on the north by Forest Trail; on the east by Stonecrest Road; on the south by Canyon Falls Drive; and on the west by Graham Branch Creek.

The total requested area includes approximately 161 acres and 0 current customers.

See enclosed map showing the requested area.

Persons who wish to intervene in the proceeding or comment upon action sought should contact the Public Utility Commission, P.O. Box 13326, Austin, Texas 78711-3326, or call the Public Utility Commission at (512) 936-7120 or (888) 782-8477. Hearing- and speech-impaired individuals with text telephones (TTY) may contact the commission at (512) 936-7136. The deadline for intervention in the proceeding is thirty (30) days from the mailing or publication of notice, whichever occurs later (unless otherwise provided by the presiding officer). You must send a letter requesting intervention to the commission which is received by that date.

If a valid public hearing is requested, the Commission will forward the application to the State Office of Administrative Hearings (SOAH) for a hearing. If no settlement is reached and an evidentiary hearing is held, SOAH will submit a recommendation to the Commission for a final decision. An evidentiary hearing is a legal proceeding similar to a civil trial in state district court.

A landowner with a tract of land at least twenty-five (25) acres or more, that is partially or wholly located within the requested area, may file a written request with the Commission to be excluded from the requested area ("opt out") within thirty (30) days from the date that notice was provided by the Utility. All opt out requests must include a large scale map and a metes and bounds description of the landowner's tract of land.

Persons who wish to request this option should file the required documents with the:

Public Utility Commission of Texas
Central Records
1701 N. Congress, P. O. Box 13326
Austin, TX 78711-3326

In addition, the landowner must also send a copy of the opt out request to the Utility. Staff may request additional information regarding your request.

Si desea información en español, puede llamar al 1-888-782-8477.

Notice to Neighboring Systems, Landowners and Cities

**NOTICE OF APPLICATION TO OBTAIN A CERTIFICATE OF CONVENIENCE AND
NECESSITY (CCN) TO PROVIDE WATER UTILITY SERVICE IN DENTON COUNTY,
TEXAS**

To: Belmont FWSD 1 of Denton County
c/o Crawford & Jordan LLP
19 Briar Hollow Lane, Ste 245
Houston, TX 77027

Date Notice Mailed: March 26, 2018

Canyon Falls Municipal Utility District No. 1 has filed an application with the Public Utility Commission of Texas to obtain a Certificate of Convenience and Necessity for the provision of retail water utility service in Denton County.

The requested area is located approximately 3 miles south of downtown Argyle, Texas, and is generally bounded on the north by Forest Trail; on the east by Stonecrest Road; on the south by Canyon Falls Drive; and on the west by Graham Branch Creek.

The total requested area includes approximately 161 acres and 0 current customers.

See enclosed map showing the requested area.

Persons who wish to intervene in the proceeding or comment upon action sought should contact the Public Utility Commission, P.O. Box 13326, Austin, Texas 78711-3326, or call the Public Utility Commission at (512) 936-7120 or (888) 782-8477. Hearing- and speech-impaired individuals with text telephones (TTY) may contact the commission at (512) 936-7136. The deadline for intervention in the proceeding is thirty (30) days from the mailing or publication of notice, whichever occurs later (unless otherwise provided by the presiding officer). You must send a letter requesting intervention to the commission which is received by that date.

If a valid public hearing is requested, the Commission will forward the application to the State Office of Administrative Hearings (SOAH) for a hearing. If no settlement is reached and an evidentiary hearing is held, SOAH will submit a recommendation to the Commission for a final decision. An evidentiary hearing is a legal proceeding similar to a civil trial in state district court.

A landowner with a tract of land at least twenty-five (25) acres or more, that is partially or wholly located within the requested area, may file a written request with the Commission to be excluded from the requested area ("opt out") within thirty (30) days from the date that notice was provided by the Utility. All opt out requests must include a large scale map and a metes and bounds description of the landowner's tract of land.

Persons who wish to request this option should file the required documents with the:

Public Utility Commission of Texas
Central Records
1701 N. Congress, P. O. Box 13326
Austin, TX 78711-3326

In addition, the landowner must also send a copy of the opt out request to the Utility. Staff may request additional information regarding your request.

Si desea información en español, puede llamar al 1-888-782-8477.

Notice to Neighboring Systems, Landowners and Cities

**NOTICE OF APPLICATION TO OBTAIN A CERTIFICATE OF CONVENIENCE AND
NECESSITY (CCN) TO PROVIDE WATER UTILITY SERVICE IN DENTON COUNTY,
TEXAS**

To: Belmont FWSD 2 of Denton County
c/o Crawford & Jordan LLP
19 Briar Hollow Lane, Ste 245
Houston, TX 77027

Date Notice Mailed: March 26, 2018

Canyon Falls Municipal Utility District No. 1 has filed an application with the Public Utility Commission of Texas to obtain a Certificate of Convenience and Necessity for the provision of retail water utility service in Denton County.

The requested area is located approximately 3 miles south of downtown Argyle, Texas, and is generally bounded on the north by Forest Trail; on the east by Stonecrest Road; on the south by Canyon Falls Drive; and on the west by Graham Branch Creek.

The total requested area includes approximately 161 acres and 0 current customers.

See enclosed map showing the requested area.

Persons who wish to intervene in the proceeding or comment upon action sought should contact the Public Utility Commission, P.O. Box 13326, Austin, Texas 78711-3326, or call the Public Utility Commission at (512) 936-7120 or (888) 782-8477. Hearing- and speech-impaired individuals with text telephones (TTY) may contact the commission at (512) 936-7136. The deadline for intervention in the proceeding is thirty (30) days from the mailing or publication of notice, whichever occurs later (unless otherwise provided by the presiding officer). You must send a letter requesting intervention to the commission which is received by that date.

If a valid public hearing is requested, the Commission will forward the application to the State Office of Administrative Hearings (SOAH) for a hearing. If no settlement is reached and an evidentiary hearing is held, SOAH will submit a recommendation to the Commission for a final decision. An evidentiary hearing is a legal proceeding similar to a civil trial in state district court.

A landowner with a tract of land at least twenty-five (25) acres or more, that is partially or wholly located within the requested area, may file a written request with the Commission to be excluded from the requested area ("opt out") within thirty (30) days from the date that notice was provided by the Utility. All opt out requests must include a large scale map and a metes and bounds description of the landowner's tract of land.

Persons who wish to request this option should file the required documents with the:

Public Utility Commission of Texas
Central Records
1701 N. Congress, P. O. Box 13326
Austin, TX 78711-3326

In addition, the landowner must also send a copy of the opt out request to the Utility. Staff may request additional information regarding your request.

Si desea información en español, puede llamar al 1-888-782-8477.

Notice to Neighboring Systems, Landowners and Cities

**NOTICE OF APPLICATION TO OBTAIN A CERTIFICATE OF CONVENIENCE AND
NECESSITY (CCN) TO PROVIDE WATER UTILITY SERVICE IN DENTON COUNTY,
TEXAS**

To: Canyon Falls WCID 2
c/o Crawford & Jordan LLP
19 Briar Hollow Lane, Ste 245
Houston, TX 77027

Date Notice Mailed: March 26, 2018

Canyon Falls Municipal Utility District No. 1 has filed an application with the Public Utility Commission of Texas to obtain a Certificate of Convenience and Necessity for the provision of retail water utility service in Denton County.

The requested area is located approximately 3 miles south of downtown Argyle, Texas, and is generally bounded on the north by Forest Trail; on the east by Stonecrest Road; on the south by Canyon Falls Drive; and on the west by Graham Branch Creek.

The total requested area includes approximately 161 acres and 0 current customers.

See enclosed map showing the requested area.

Persons who wish to intervene in the proceeding or comment upon action sought should contact the Public Utility Commission, P.O. Box 13326, Austin, Texas 78711-3326, or call the Public Utility Commission at (512) 936-7120 or (888) 782-8477. Hearing- and speech-impaired individuals with text telephones (TTY) may contact the commission at (512) 936-7136. The deadline for intervention in the proceeding is thirty (30) days from the mailing or publication of notice, whichever occurs later (unless otherwise provided by the presiding officer). You must send a letter requesting intervention to the commission which is received by that date.

If a valid public hearing is requested, the Commission will forward the application to the State Office of Administrative Hearings (SOAH) for a hearing. If no settlement is reached and an evidentiary hearing is held, SOAH will submit a recommendation to the Commission for a final decision. An evidentiary hearing is a legal proceeding similar to a civil trial in state district court.

A landowner with a tract of land at least twenty-five (25) acres or more, that is partially or wholly located within the requested area, may file a written request with the Commission to be excluded from the requested area ("opt out") within thirty (30) days from the date that notice was provided by the Utility. All opt out requests must include a large scale map and a metes and bounds description of the landowner's tract of land.

Persons who wish to request this option should file the required documents with the:

Public Utility Commission of Texas
Central Records
1701 N. Congress, P. O. Box 13326
Austin, TX 78711-3326

In addition, the landowner must also send a copy of the opt out request to the Utility. Staff may request additional information regarding your request.

Si desea información en español, puede llamar al 1-888-782-8477.

Notice to Neighboring Systems, Landowners and Cities

**NOTICE OF APPLICATION TO OBTAIN A CERTIFICATE OF CONVENIENCE AND
NECESSITY (CCN) TO PROVIDE WATER UTILITY SERVICE IN DENTON COUNTY,
TEXAS**

To: Nash Canyon Falls, LLC
4835 Lyndon B Johnson Fwy, Ste 475
Dallas, TX 75224

Date Notice Mailed: March 26, 2018

Canyon Falls Municipal Utility District No. 1 has filed an application with the Public Utility Commission of Texas to obtain a Certificate of Convenience and Necessity for the provision of retail water utility service in Denton County.

The requested area is located approximately 3 miles south of downtown Argyle, Texas, and is generally bounded on the north by Forest Trail; on the east by Stonecrest Road; on the south by Canyon Falls Drive; and on the west by Graham Branch Creek.

The total requested area includes approximately 161 acres and 0 current customers.

See enclosed map showing the requested area.

Persons who wish to intervene in the proceeding or comment upon action sought should contact the Public Utility Commission, P.O. Box 13326, Austin, Texas 78711-3326, or call the Public Utility Commission at (512) 936-7120 or (888) 782-8477. Hearing- and speech-impaired individuals with text telephones (TTY) may contact the commission at (512) 936-7136. The deadline for intervention in the proceeding is thirty (30) days from the mailing or publication of notice, whichever occurs later (unless otherwise provided by the presiding officer). You must send a letter requesting intervention to the commission which is received by that date.

If a valid public hearing is requested, the Commission will forward the application to the State Office of Administrative Hearings (SOAH) for a hearing. If no settlement is reached and an evidentiary hearing is held, SOAH will submit a recommendation to the Commission for a final decision. An evidentiary hearing is a legal proceeding similar to a civil trial in state district court.

A landowner with a tract of land at least twenty-five (25) acres or more, that is partially or wholly located within the requested area, may file a written request with the Commission to be excluded from the requested area ("opt out") within thirty (30) days from the date that notice was provided by the Utility. All opt out requests must include a large scale map and a metes and bounds description of the landowner's tract of land.

Persons who wish to request this option should file the required documents with the:

Public Utility Commission of Texas
Central Records
1701 N. Congress, P. O. Box 13326
Austin, TX 78711-3326

In addition, the landowner must also send a copy of the opt out request to the Utility. Staff may request additional information regarding your request.

Si desea información en español, puede llamar al 1-888-782-8477.

ATTACHMENT B

Affidavit of Publication

PUBLIC UTILITY COMMISSION



PUBLISHER'S AFFIDAVIT
DOCKET NO. **48054**

STATE OF TEXAS

COUNTY OF Denton

Before me, the undersigned authority, on this day personally appeared Bill Patterson,
who being by me duly sworn, deposes and that (s)he is the

Publisher of the Denton Record-Chronicle
(TITLE) (NAME OF NEWSPAPER)

that said newspaper is regularly published in Denton County
(COUNTY/COUNTIES)

and generally circulated in Denton County, Texas;
(COUNTY/COUNTIES)

and that the attached notice was published in said newspaper on the following dates, to wit:


March 29, 2018 & April 5, 2018
(DATES)

[Signature]
(SIGNATURE OF NEWSPAPER REPRESENTATIVE)

Subscribed and sworn to before me this 5th day of April, 2018
to certify which witness my hand and seal of office.

Kaycee Key
Notary Public in and for the State of Texas

Kaycee Key
Print or Type Name of Notary Public
Commission Expires 9-28-2021



[illegible]

Great Deals
in
the
Classifieds!

**DR-C
Classifieds**
DentonRC.com

**(940) 387-7755 or
(800) 275-1722**

entirely the applicant's free
State Office of Administrative
Hearings (SOAH) is a hearing. If
no settlement is reached and an
evidentiary hearing is held, SOAH
will submit a recommendation to
the Commission for a final
decision. An evidentiary hearing
is a legal proceeding similar to a

(940) 387-7755 or
(800) 275-1722

NOTICES | LEGAL N

<p> FLOWERS (DONTON TEXAS) MANAGER SAID CORP TION ARE MATTHEW MANAGER JENNIFER MANAGER GABRIEL MANAGER die 4/5 & 4/6/2011 </p>	<p> Don't know wh to ask them if Find your <i>direct</i> District Recor Classified 1-800-272- </p>
--	---

11:00 a.m.
7:00 a.m.
7:00 a.m.

[illegible]

James M. Hill School
West Secondary Drive
Atlanta, TX 76115

404 Broadway Street
Marsh, TX 76866

Yvonne's Contemporary Casual
2624 Avenue
Marsh, TX 76133

in Canyon Elegance Center
Early Morning Store
(open only de lunes a viernes entre las 10 y 12)
a la hora

Premier Street
Marsh, TX 76133

Meeting Room - 2nd floor - Phone 760-
 Old Ocean Road
 San TX 76170
 of Seaworth Park City Hall
 1st Avenue
 San Park, TX 76154
 Meeting Room Hall
 1st Floor
 San TX 76154

City Hall
Whitely Road
Tampa, FL 33608

Okla City near
River Gales Boulevard
Okla TX 73114

29-7342 (J. 1.5m) 2:00 a.m.
2:00 a.m.
7:00 a.m.
30-7343 (J. 1.5m) 2:00 a.m.
2:00 a.m.

der Folgerung schließt:
Da nicht jedes Individuum x in M existiert,
so ist also $\exists x$ nicht wahr!

the following address:
 Terveus dlebas cennars a la seguretat
 del dlebas d'el seu dlebas.]

in following address
 175 rue de la Paix 1000-1000
 1000-1000 1000-1000 1000-1000
 1000-1000 1000-1000 1000-1000

which is designed by the Thermo-Dynacid reaction board. This provides a more realistic simulation of the pressure that occurs in the muscles of the back during a lift. The board is made of a special material that reacts to the pressure of the lift and provides a more realistic simulation of the pressure that occurs in the muscles of the back during a lift.

[illegible][illegible][illegible]

Country	USA
Address	10000 1st Avenue, Suite 100, San Diego, CA 92126
Phone	(619) 594-1111
Fax	(619) 594-1112
Website	www.10000first.com
Product/Service	Commercial Real Estate
Business Type	Real Estate Broker
Year Founded	1988
Number of Employees	100
Annual Revenue	\$10,000,000
Market Segment	Commercial Real Estate
Geographic Area	San Diego, CA
Company Description	10000 First is a real estate brokerage firm that specializes in commercial real estate. The company has a long history of success in the San Diego market and is currently looking for qualified individuals to join its team.
Key Personnel	John Doe, President; Jane Smith, Vice President
Company History	10000 First was founded in 1988 by John Doe and Jane Smith. The company has grown steadily over the years and is now one of the leading real estate brokerage firms in San Diego.
Future Plans	10000 First plans to continue its growth and expansion into new markets and services.
Contact Information	John Doe, President 10000 First 10000 1st Avenue, Suite 100 San Diego, CA 92126 (619) 594-1111 www.10000first.com

8.00 a.m. - 5.00 p.m.
 9.00 a.m. - 7.00 p.m.
 10.00 a.m. - 8.00 p.m.
 11.00 a.m. - 9.00 p.m.
 12.00 p.m. - 10.00 p.m.

by the Finance Director, and the
Council. The preceding page shall
be y in previous chapters we
shall put of previous names per-
sonal John Philip John Miller or that
may they all will. There shall
be: John or John Miller.

[illegible]