



Control Number: 47752



Item Number: 31

Addendum StartPage: 0

PUC REQUIRED CCN BOUNDARY DESCRIPTION

**Cypress Cove WSC – Transfer of Water Service Area
CCN No. 11697; PUC Docket No. 47752
Transferring CCN No. 11697 and Facilities in Comal County**

2018 AUG 15 PM 3:12

FILING CLERK


Pursuant to Texas Water Code § 13.257, Cypress Cove Water Supply Corporation holder of Certificate of Convenience and Necessity No. 13267, hereby files this Boundary Description for the CCN area which was transferred by the Commission in PUC Docket No. 47752. The area is located in Comal County, Texas.

In accordance with the aforementioned statute, Cypress Cove Water Supply Corporation affirmatively states that service area in its aforementioned CCNs is as follows:

The area is located approximately 5 miles northeast of downtown Spring Branch, Texas, and is generally bounded on the north by FM 306; on the east by Toucan Dr.; on the south by Rebecca Creek; and on the west by Havasu Point. The total area being transferred include approximately 729 acres.

Cypress Cove Water Supply Corporation’s service area is depicted in the attached PUC map.

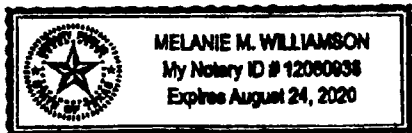
The Boundary Description is being filed on behalf of and at the request and instruction of Cypress Cove Water Supply Corporation and is based upon information and belief. Cypress Cove Water Supply Corporation specifically authorizes the filing of this Boundary Description to comply with Texas Water Code § 13.257 and its associated rules and regulations.

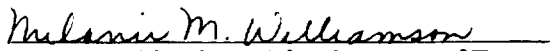

Rebecca Figg

STATE OF TEXAS §
COUNTY OF TRAVIS §

Before me, the undersigned Notary Public, on this day personally appeared Rebecca Figg, known to me to be the person whose name is subscribed to the foregoing instrument and acknowledged to me that she executed the same for the purposes therein described.

Given under my hand and seal of this office on this day, 8-14-2018.




Notary Public, in and for the State of Texas

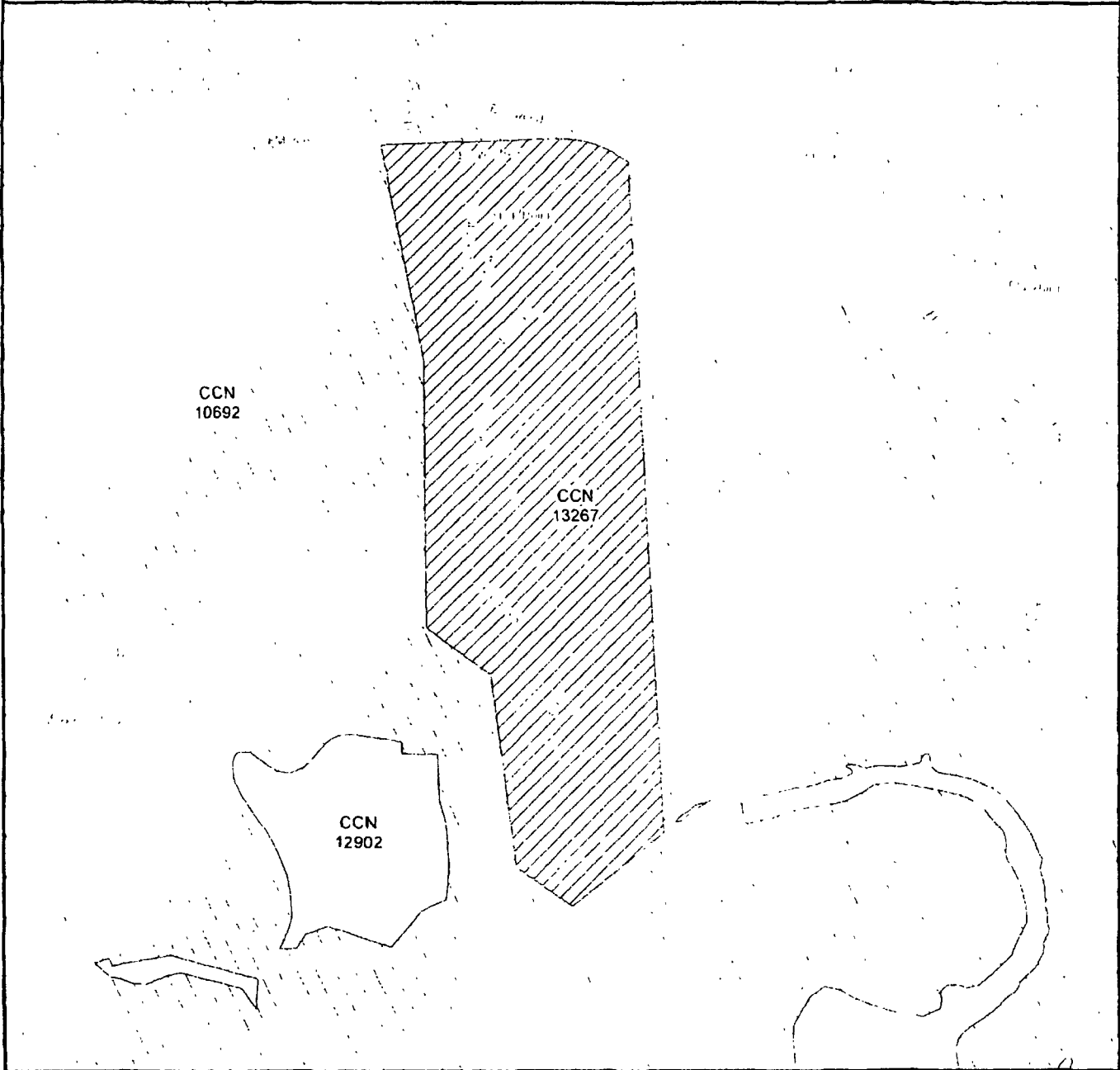
After recording, please return to:
Terrill & Waldrop
810 West 10th Street
Austin, Texas 78701

Cypress Cove Water Supply Corporation
Water CCN No. 13267
PUC Docket No. 47752

BY: *Kelly Poppe*
DATE: *5/15/18*






Transferred all of Cypress Cove Maintenance, CCN No. 11697 in Comal County



Public Utility Commission of Texas
1701 N. Congress Ave
Austin, TX 78701

Water CCN

-  13267 - Cypress Cove WSC
-  10692 - SJWTX Inc
-  12902 - Aqua Texas Inc

0 1000 2000
Feet



Map by Komal Patel
Date created May 11 2018
Project Path n:\finalmapping\
47752CypressCoveWSC.mxd

Filed and Recorded
Official Public Records
Bobbie Koepp, County Clerk
Comal County, Texas
08/15/2018 02:20:38 PM
JESSICA 3 Pages(s)
201806032205



Bobbie Koepp