


Control Number: 47696



Item Number: 20


Addendum StartPage: 0



# WINDTHORST WATER SUPPLY CORPORATION

P.O. BOX 112  
202 CHURCH HILLTOP DRIVE  
WINDTHORST, TX 76389

Phone: 940-423-6685  
Fax 940-423-6683  
Email: Windthorstwsc@aol.com



Public Utility Commission of Texas  
Central Records  
1701 N Congress  
P O Box 13326  
Austin Texas 78701

Filing for Windthorst Water Supply Corporation CCN Amendment Docket # 47696

Sincerley,  
Teresa Vetienheimer  
General Manager WWSC  
940-423-6685  
windthorstwsc@aol.com

RECEIVED  
2018 JUL -5 AM 9:50  
PUBLIC UTILITY COMMISSION  
FILING CLERK

**Notice to Neighboring Systems, Landowners, Customers and Cities**  
**NOTICE OF APPLICATION TO AMEND A CERTIFICATE OF CONVENIENCE AND**  
**NECESSITY TO PROVIDE WATER UTILITY SERVICE IN ARCHER COUNTY, TEXAS**

Date Notice Mailed: June 13, 2018

To: Charlie McMurtry

(Neighboring System, Landowner, Customer or City)

P O Box 454

(Address)

Archer City, Texas 76351

(City State Zip)

Windthorst Water Supply Corporation has filed an application with the Public Utility Commission of Texas to amend its Certificate of Convenience and Necessity (CCN) No. 11355 for the provision of retail water utility service in Archer County.

The three requested areas are located approximately between 9 miles west and 8 miles southwest of downtown Windthorst, Texas. The three requested areas are generally bounded on the north by the intersection of FM 172 and Peysen Road; on the east by US Hwy 281; on the south by the intersection of State Hwy 16 and Westfork Road; and on the west by Demoss Road. The requested areas include approximately 368 total acres and 3 current customers. **See enclosed map showing the requested areas.**

Persons who wish to intervene in the proceeding or comment upon action sought should contact the Public Utility Commission, P.O. Box 13326, Austin, Texas 78711-3326, or call the Public Utility Commission at (512) 936-7120 or (888) 782-8477. Hearing- and speech-impaired individuals with text telephones (TTY) may contact the commission at (512) 936-7136. The deadline for intervention in the proceeding is (30 days from the mailing or publication of notice, whichever occurs later, unless otherwise provided by the presiding officer). You must send a letter requesting intervention to the commission which is received by that date.

If a valid public hearing is requested, the Commission will forward the application to the State Office of Administrative Hearings (SOAH) for a hearing. If no settlement is reached and an evidentiary hearing is held, SOAH will submit a recommendation to the Commission for final decision. An evidentiary hearing is a legal proceeding similar to a civil trial in state district court.

A landowner with a tract of land at least 25 acres or more, that is partially or wholly located within the requested area, may file a written request with the Commission to be excluded from the requested area (opt out") within (30) days from the date that notice was provided by the Utility. All opt out requests must include a large scale map and a metes and bounds description of the landowner's tract of land.

Persons who wish to request this option should file the required documents with the:

Public Utility Commission of Texas

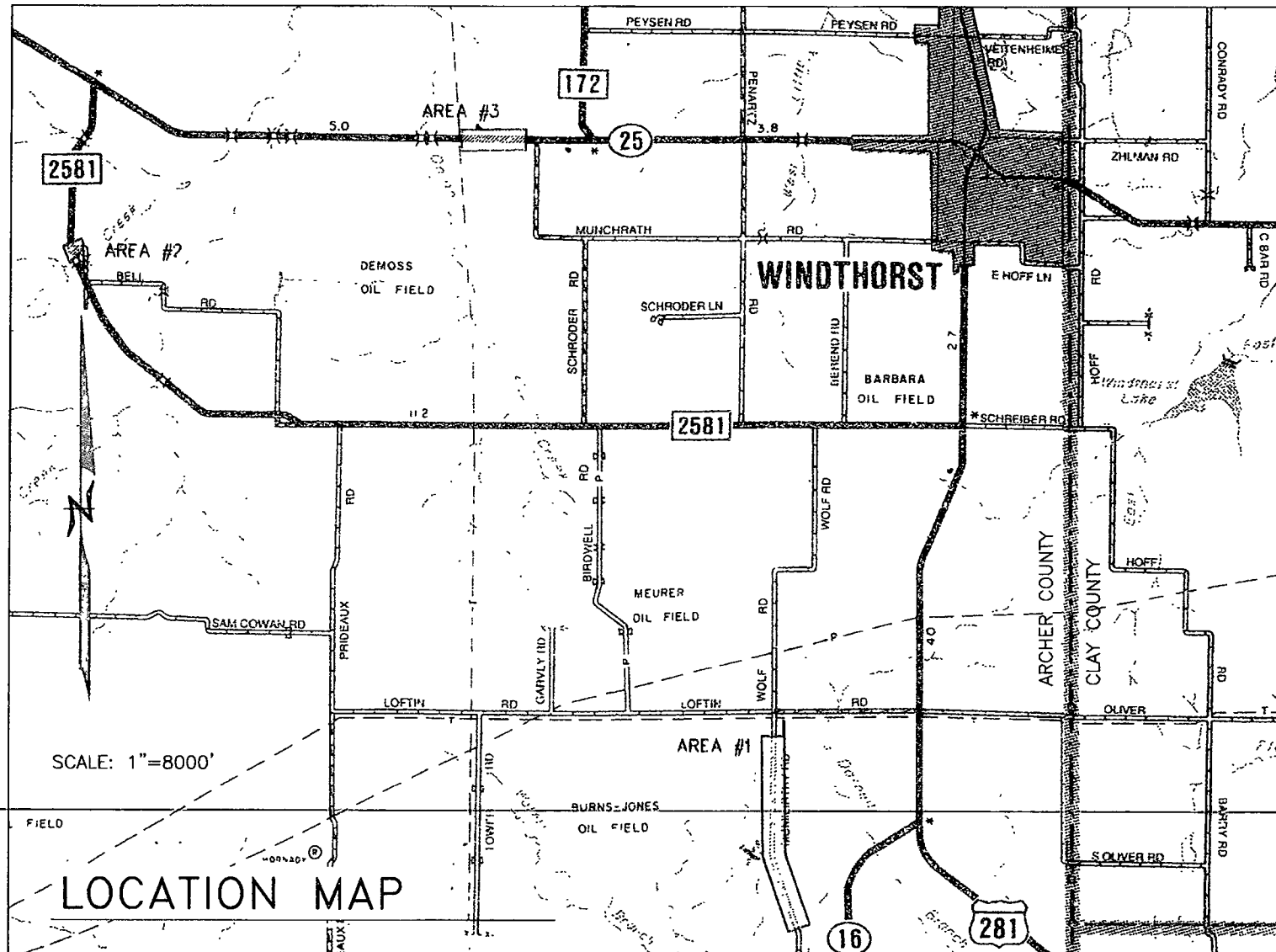
Central Records

1701 N. Congress, P. O. Box 13326

Austin, TX 78711-3326

In addition, the landowner must also send a copy of the opt out request to the Utility. Staff may request additional information regarding your request.

Si desea información en español, puede llamar al 1-888-782-8477.



# WINDTHORST WATER SUPPLY CORPORATION

DOCKET NUMBER 47696

REQUESTED SERVICE AREA OVERALL MAP

ARCHER COUNTY, TEXAS

MAY 2018

CORLETT, PROBST & BOYD, P.L.L.C.  
 TBPE F-279 Engineers and Surveyors  
 4605 Jacksboro Highway, Wichita Falls, Texas 76302  
 Phone: 940.723.1455 Fax: 940.397.0549 email: cpb@wf.net

**Notice to Neighboring Systems, Landowners, Customers and Cities**

**NOTICE OF APPLICATION TO AMEND A CERTIFICATE OF CONVENIENCE AND  
NECESSITY TO PROVIDE WATER UTILITY SERVICE IN ARCHER COUNTY, TEXAS**

Date Notice Mailed: June 13, 2018

To: James L McMurtry

(Neighboring System, Landowner, Customer or City)

P O Box 552

(Address)

Archer City, Texas 76351

(City State Zip)

Windthorst Water Supply Corporation has filed an application with the Public Utility Commission of Texas to amend its Certificate of Convenience and Necessity (CCN) No. 11355 for the provision of retail water utility service in Archer County.

The three requested areas are located approximately between 9 miles west and 8 miles southwest of downtown Windthorst, Texas. The three requested areas are generally bounded on the north by the intersection of FM 172 and Peysen Road; on the east by US Hwy 281; on the south by the intersection of State Hwy 16 and Westfork Road; and on the west by Demoss Road. The requested areas include approximately 368 total acres and 3 current customers. **See enclosed map showing the requested areas.**

Persons who wish to intervene in the proceeding or comment upon action sought should contact the Public Utility Commission, P.O. Box 13326, Austin, Texas 78711-3326, or call the Public Utility Commission at (512) 936-7120 or (888) 782-8477. Hearing- and speech-impaired individuals with text telephones (TTY) may contact the commission at (512) 936-7136. The deadline for intervention in the proceeding is (30 days from the mailing or publication of notice, whichever occurs later, unless otherwise provided by the presiding officer). You must send a letter requesting intervention to the commission which is received by that date.

If a valid public hearing is requested, the Commission will forward the application to the State Office of Administrative Hearings (SOAH) for a hearing. If no settlement is reached and an evidentiary hearing is held, SOAH will submit a recommendation to the Commission for final decision. An evidentiary hearing is a legal proceeding similar to a civil trial in state district court.

A landowner with a tract of land at least 25 acres or more, that is partially or wholly located within the requested area, may file a written request with the Commission to be excluded from the requested area (opt out") within (30) days from the date that notice was provided by the Utility. All opt out requests must include a large scale map and a metes and bounds description of the landowner's tract of land.

Persons who wish to request this option should file the required documents with the:

Public Utility Commission of Texas

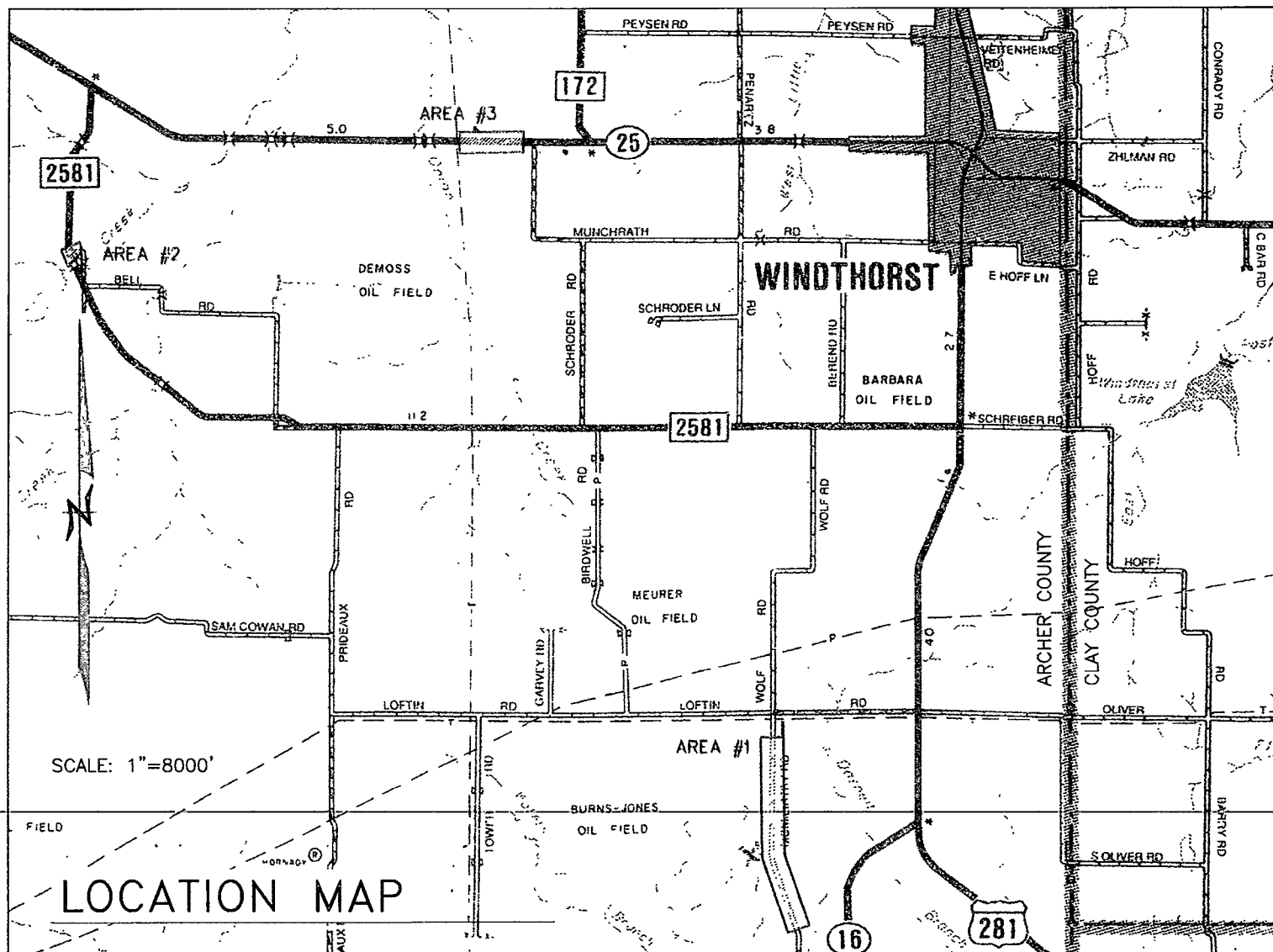
Central Records

1701 N. Congress, P. O. Box 13326

Austin, TX 78711-3326

In addition, the landowner must also send a copy of the opt out request to the Utility. Staff may request additional information regarding your request.

Si desea información en español, puede llamar al 1-888-782-8477.



# WINDTHORST WATER SUPPLY CORPORATION

DOCKET NUMBER 47696

REQUESTED SERVICE AREA OVERALL MAP

ARCHER COUNTY, TEXAS

MAY 2018

CORLETT, PROBST & BOYD, P.L.L.C.  
 TBPE F-279 Engineers and Surveyors  
 4605 Jacksboro Highway, Wichita Falls, Texas 76302  
 Phone: 940.723.1455 Fax: 940.397.0549 email: cpb@wf.net



**Notice to Neighboring Systems, Landowners, Customers and Cities**  
**NOTICE OF APPLICATION TO AMEND A CERTIFICATE OF CONVENIENCE AND**  
**NECESSITY TO PROVIDE WATER UTILITY SERVICE IN ARCHER COUNTY, TEXAS**

Date Notice Mailed: June 13, 2018

To: Scott Berend

(Neighboring System, Landowner, Customer or City)

2094 Wolf Rd.

(Address)

Windthorst, Texas 76389

(City State Zip)

Windthorst Water Supply Corporation has filed an application with the Public Utility Commission of Texas to amend its Certificate of Convenience and Necessity (CCN) No. 11355 for the provision of retail water utility service in Archer County.

The three requested areas are located approximately between 9 miles west and 8 miles southwest of downtown Windthorst, Texas. The three requested areas are generally bounded on the north by the intersection of FM 172 and Peysen Road; on the east by US Hwy 281; on the south by the intersection of State Hwy 16 and Westfork Road; and on the west by Demoss Road. The requested areas include approximately 368 total acres and 3 current customers. **See enclosed map showing the requested areas.**

Persons who wish to intervene in the proceeding or comment upon action sought should contact the Public Utility Commission, P.O. Box 13326, Austin, Texas 78711-3326, or call the Public Utility Commission at (512) 936-7120 or (888) 782-8477. Hearing- and speech-impaired individuals with text telephones (TTY) may contact the commission at (512) 936-7136. The deadline for intervention in the proceeding is (30 days from the mailing or publication of notice, whichever occurs later, unless otherwise provided by the presiding officer). You must send a letter requesting intervention to the commission which is received by that date.

If a valid public hearing is requested, the Commission will forward the application to the State Office of Administrative Hearings (SOAH) for a hearing. If no settlement is reached and an evidentiary hearing is held, SOAH will submit a recommendation to the Commission for final decision. An evidentiary hearing is a legal proceeding similar to a civil trial in state district court.

A landowner with a tract of land at least 25 acres or more, that is partially or wholly located within the requested area, may file a written request with the Commission to be excluded from the requested area (opt out") within (30) days from the date that notice was provided by the Utility. All opt out requests must include a large scale map and a metes and bounds description of the landowner's tract of land.

Persons who wish to request this option should file the required documents with the:

Public Utility Commission of Texas

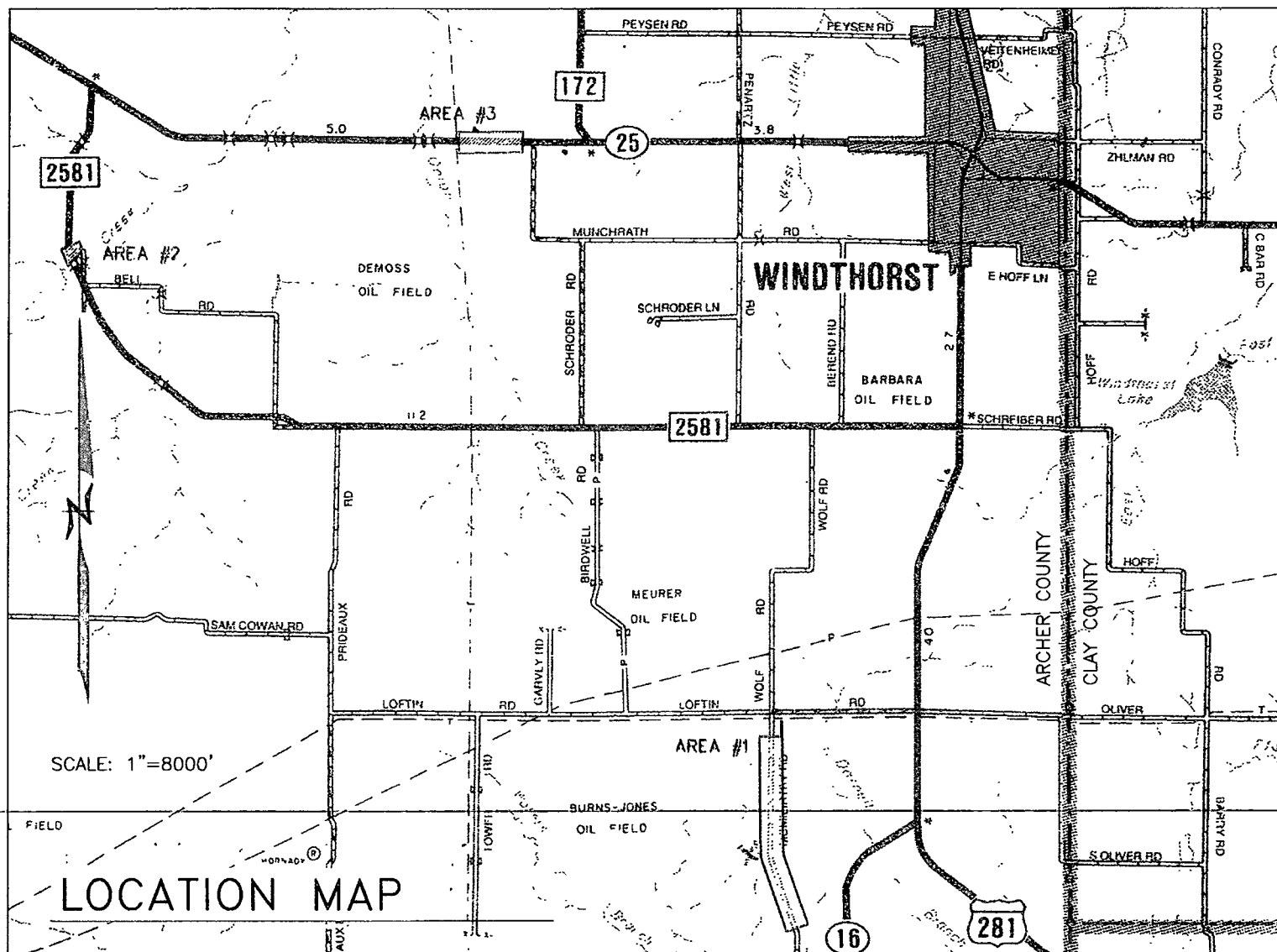
Central Records

1701 N. Congress, P. O. Box 13326

Austin, TX 78711-3326

In addition, the landowner must also send a copy of the opt out request to the Utility. Staff may request additional information regarding your request.

Si desea información en español, puede llamar al 1-888-782-8477.



# WINDTHORST WATER SUPPLY CORPORATION

DOCKET NUMBER 47696

REQUESTED SERVICE AREA OVERALL MAP

ARCHER COUNTY, TEXAS

MAY 2018

**CORLETT, PROBST & BOYD, P.L.L.C.**  
TBPE F-279 Engineers and Surveyors  
4605 Jacksboro Highway, Wichita Falls, Texas 76302  
Phone: 940.723.1455 Fax: 940.397.0549 email: cpb@wf.net

**Notice to Neighboring Systems, Landowners, Customers and Cities**

**NOTICE OF APPLICATION TO AMEND A CERTIFICATE OF CONVENIENCE AND  
NECESSITY TO PROVIDE WATER UTILITY SERVICE IN ARCHER COUNTY, TEXAS**

Date Notice Mailed: June 13, 2018

To: James D. Lindemann

(Neighboring System, Landowner, Customer or City)

840 FM 2224

(Address)

Holliday, Texas 76366

(City State Zip)

Windthorst Water Supply Corporation has filed an application with the Public Utility Commission of Texas to amend its Certificate of Convenience and Necessity (CCN) No. 11355 for the provision of retail water utility service in Archer County.

The three requested areas are located approximately between 9 miles west and 8 miles southwest of downtown Windthorst, Texas. The three requested areas are generally bounded on the north by the intersection of FM 172 and Peysen Road; on the east by US Hwy 281; on the south by the intersection of State Hwy 16 and Westfork Road; and on the west by Demoss Road. The requested areas include approximately 368 total acres and 3 current customers. **See enclosed map showing the requested areas.**

Persons who wish to intervene in the proceeding or comment upon action sought should contact the Public Utility Commission, P.O. Box 13326, Austin, Texas 78711-3326, or call the Public Utility Commission at (512) 936-7120 or (888) 782-8477. Hearing- and speech-impaired individuals with text telephones (TTY) may contact the commission at (512) 936-7136. The deadline for intervention in the proceeding is (30 days from the mailing or publication of notice, whichever occurs later, unless otherwise provided by the presiding officer). You must send a letter requesting intervention to the commission which is received by that date.

If a valid public hearing is requested, the Commission will forward the application to the State Office of Administrative Hearings (SOAH) for a hearing. If no settlement is reached and an evidentiary hearing is held, SOAH will submit a recommendation to the Commission for final decision. An evidentiary hearing is a legal proceeding similar to a civil trial in state district court.

A landowner with a tract of land at least 25 acres or more, that is partially or wholly located within the requested area, may file a written request with the Commission to be excluded from the requested area (opt out") within (30) days from the date that notice was provided by the Utility. All opt out requests must include a large scale map and a metes and bounds description of the landowner's tract of land.

Persons who wish to request this option should file the required documents with the:

Public Utility Commission of Texas

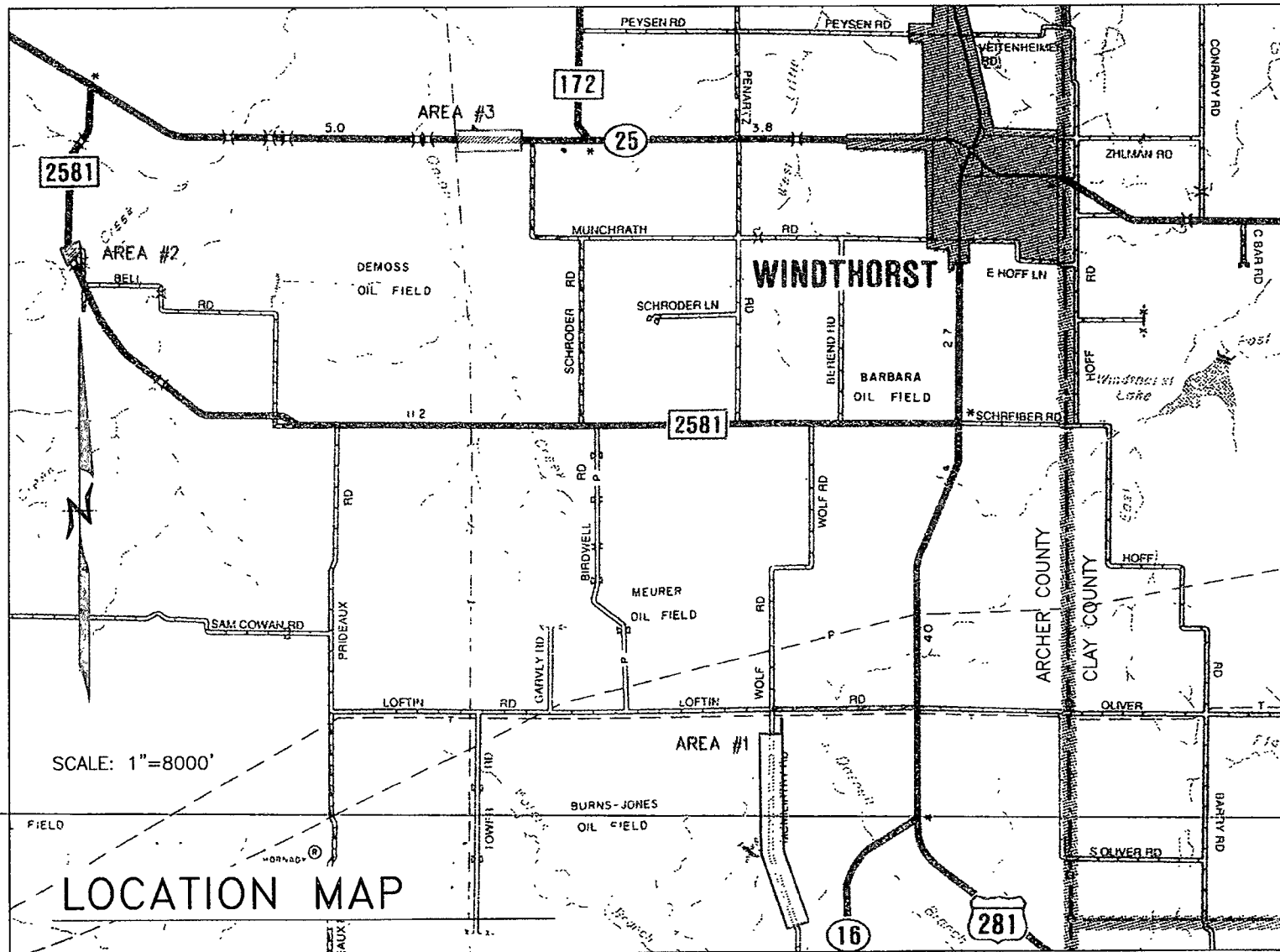
Central Records

1701 N. Congress, P. O. Box 13326

Austin, TX 78711-3326

In addition, the landowner must also send a copy of the opt out request to the Utility. Staff may request additional information regarding your request.

Si desea información en español, puede llamar al 1-888-782-8477.



# WINDTHORST WATER SUPPLY CORPORATION

DOCKET NUMBER 47696

REQUESTED SERVICE AREA OVERALL MAP

ARCHER COUNTY, TEXAS

MAY 2018

**CORLETT, PROBST & BOYD, P.L.L.C.**  
 TBPE F-279 Engineers and Surveyors  
 4605 Jacksboro Highway, Wichita Falls, Texas 76302  
 Phone: 940.723.1455 Fax: 940.397.0549 email: cpb@wf.net

**Notice to Neighboring Systems, Landowners, Customers and Cities**  
NOTICE OF APPLICATION TO AMEND A CERTIFICATE OF CONVENIENCE AND  
NECESSITY TO PROVIDE WATER UTILITY SERVICE IN ARCHER COUNTY, TEXAS

Date Notice Mailed: June 13, 2018

To: J.S. Bridwell

(Neighboring System, Landowner, Customer or City)

P O Box 1830

(Address)

Wichita Falls, Texas 76307

(City State Zip)

Windthorst Water Supply Corporation has filed an application with the Public Utility Commission of Texas to amend its Certificate of Convenience and Necessity (CCN) No. 11355 for the provision of retail water utility service in Archer County.

The three requested areas are located approximately between 9 miles west and 8 miles southwest of downtown Windthorst, Texas. The three requested areas are generally bounded on the north by the intersection of FM 172 and Peysen Road; on the east by US Hwy 281; on the south by the intersection of State Hwy 16 and Westfork Road; and on the west by Demoss Road. The requested areas include approximately 368 total acres and 3 current customers. **See enclosed map showing the requested areas.**

Persons who wish to intervene in the proceeding or comment upon action sought should contact the Public Utility Commission, P.O. Box 13326, Austin, Texas 78711-3326, or call the Public Utility Commission at (512) 936-7120 or (888) 782-8477. Hearing- and speech-impaired individuals with text telephones (TTY) may contact the commission at (512) 936-7136. The deadline for intervention in the proceeding is (30 days from the mailing or publication of notice, whichever occurs later, unless otherwise provided by the presiding officer). You must send a letter requesting intervention to the commission which is received by that date.

If a valid public hearing is requested, the Commission will forward the application to the State Office of Administrative Hearings (SOAH) for a hearing. If no settlement is reached and an evidentiary hearing is held, SOAH will submit a recommendation to the Commission for final decision. An evidentiary hearing is a legal proceeding similar to a civil trial in state district court.

A landowner with a tract of land at least 25 acres or more, that is partially or wholly located within the requested area, may file a written request with the Commission to be excluded from the requested area (opt out") within (30) days from the date that notice was provided by the Utility. All opt out requests must include a large scale map and a metes and bounds description of the landowner's tract of land.

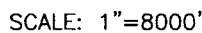
Persons who wish to request this option should file the required documents with the:

Public Utility Commission of Texas  
Central Records  
1701 N. Congress, P. O. Box 13326  
Austin, TX 78711-3326

In addition, the landowner must also send a copy of the opt out request to the Utility. Staff may request additional information regarding your request.

Si desea información en español, puede llamar al 1-888-782-8477.





## MAY 2018

ARCHER COUNTY, TEXAS

Phone: 940.723.1455 Fax: 940.397.0549 email: [cpb@wf.net](mailto:cpb@wf.net)

**Notice to Neighboring Systems, Landowners, Customers and Cities**  
NOTICE OF APPLICATION TO AMEND A CERTIFICATE OF CONVENIENCE AND  
NECESSITY TO PROVIDE WATER UTILITY SERVICE IN ARCHER COUNTY, TEXAS

Date Notice Mailed: June 13, 2018

To: James L. Ostermann

(Neighboring System, Landowner, Customer or City)

P O Box 183

(Address)

Windthorst, Texas 76389

(City State Zip)

Windthorst Water Supply Corporation has filed an application with the Public Utility Commission of Texas to amend its Certificate of Convenience and Necessity (CCN) No. 11355 for the provision of retail water utility service in Archer County.

The three requested areas are located approximately between 9 miles west and 8 miles southwest of downtown Windthorst, Texas. The three requested areas are generally bounded on the north by the intersection of FM 172 and Peysen Road; on the east by US Hwy 281; on the south by the intersection of State Hwy 16 and Westfork Road; and on the west by Demoss Road. The requested areas include approximately 368 total acres and 3 current customers. **See enclosed map showing the requested areas.**

Persons who wish to intervene in the proceeding or comment upon action sought should contact the Public Utility Commission, P.O. Box 13326, Austin, Texas 78711-3326, or call the Public Utility Commission at (512) 936-7120 or (888) 782-8477. Hearing- and speech-impaired individuals with text telephones (TTY) may contact the commission at (512) 936-7136. The deadline for intervention in the proceeding is (30 days from the mailing or publication of notice, whichever occurs later, unless otherwise provided by the presiding officer). You must send a letter requesting intervention to the commission which is received by that date.

If a valid public hearing is requested, the Commission will forward the application to the State Office of Administrative Hearings (SOAH) for a hearing. If no settlement is reached and an evidentiary hearing is held, SOAH will submit a recommendation to the Commission for final decision. An evidentiary hearing is a legal proceeding similar to a civil trial in state district court.

A landowner with a tract of land at least 25 acres or more, that is partially or wholly located within the requested area, may file a written request with the Commission to be excluded from the requested area (opt out") within (30) days from the date that notice was provided by the Utility. All opt out requests must include a large scale map and a metes and bounds description of the landowner's tract of land.

Persons who wish to request this option should file the required documents with the:

Public Utility Commission of Texas

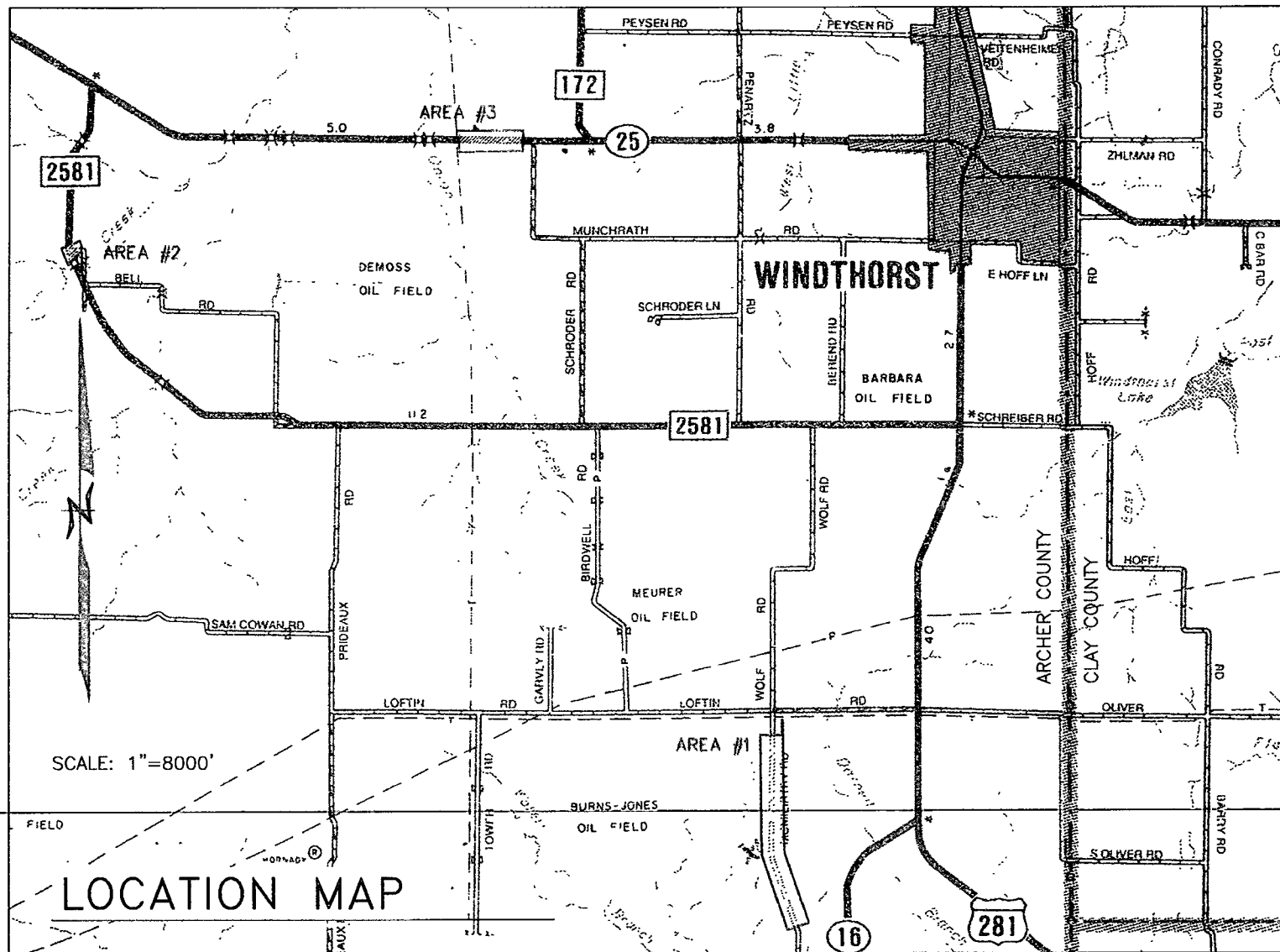
Central Records

1701 N. Congress, P. O. Box 13326

Austin, TX 78711-3326

In addition, the landowner must also send a copy of the opt out request to the Utility. Staff may request additional information regarding your request.

Si desea información en español, puede llamar al 1-888-782-8477.



# WINDTHORST WATER SUPPLY CORPORATION

DOCKET NUMBER 47696

REQUESTED SERVICE AREA OVERALL MAP

ARCHER COUNTY, TEXAS

MAY 2018

CORLETT, PROBST & BOYD, P.L.L.C.  
 TBPE F-279 Engineers and Surveyors  
 4605 Jacksboro Highway, Wichita Falls, Texas 76302  
 Phone: 940.723.1455 Fax: 940.397.0549 email: cpb@wf.net

**Notice to Neighboring Systems, Landowners, Customers and Cities**  
**NOTICE OF APPLICATION TO AMEND A CERTIFICATE OF CONVENIENCE AND**  
**NECESSITY TO PROVIDE WATER UTILITY SERVICE IN ARCHER COUNTY, TEXAS**

Date Notice Mailed: June 13, 2018

To: Jose Sanchez

(Neighboring System, Landowner, Customer or City)

345 Berend Rd

(Address)

Windthorst, Texas 76389

(City State Zip)

Windthorst Water Supply Corporation has filed an application with the Public Utility Commission of Texas to amend its Certificate of Convenience and Necessity (CCN) No. 11355 for the provision of retail water utility service in Archer County.

The three requested areas are located approximately between 9 miles west and 8 miles southwest of downtown Windthorst, Texas. The three requested areas are generally bounded on the north by the intersection of FM 172 and Peysen Road; on the east by US Hwy 281; on the south by the intersection of State Hwy 16 and Westfork Road; and on the west by Demoss Road. The requested areas include approximately 368 total acres and 3 current customers. **See enclosed map showing the requested areas.**

Persons who wish to intervene in the proceeding or comment upon action sought should contact the Public Utility Commission, P.O. Box 13326, Austin, Texas 78711-3326, or call the Public Utility Commission at (512) 936-7120 or (888) 782-8477. Hearing- and speech-impaired individuals with text telephones (TTY) may contact the commission at (512) 936-7136. The deadline for intervention in the proceeding is (30 days from the mailing or publication of notice, whichever occurs later, unless otherwise provided by the presiding officer). You must send a letter requesting intervention to the commission which is received by that date.

If a valid public hearing is requested, the Commission will forward the application to the State Office of Administrative Hearings (SOAH) for a hearing. If no settlement is reached and an evidentiary hearing is held, SOAH will submit a recommendation to the Commission for final decision. An evidentiary hearing is a legal proceeding similar to a civil trial in state district court.

A landowner with a tract of land at least 25 acres or more, that is partially or wholly located within the requested area, may file a written request with the Commission to be excluded from the requested area (opt out") within (30) days from the date that notice was provided by the Utility. All opt out requests must include a large scale map and a metes and bounds description of the landowner's tract of land.

Persons who wish to request this option should file the required documents with the:

Public Utility Commission of Texas

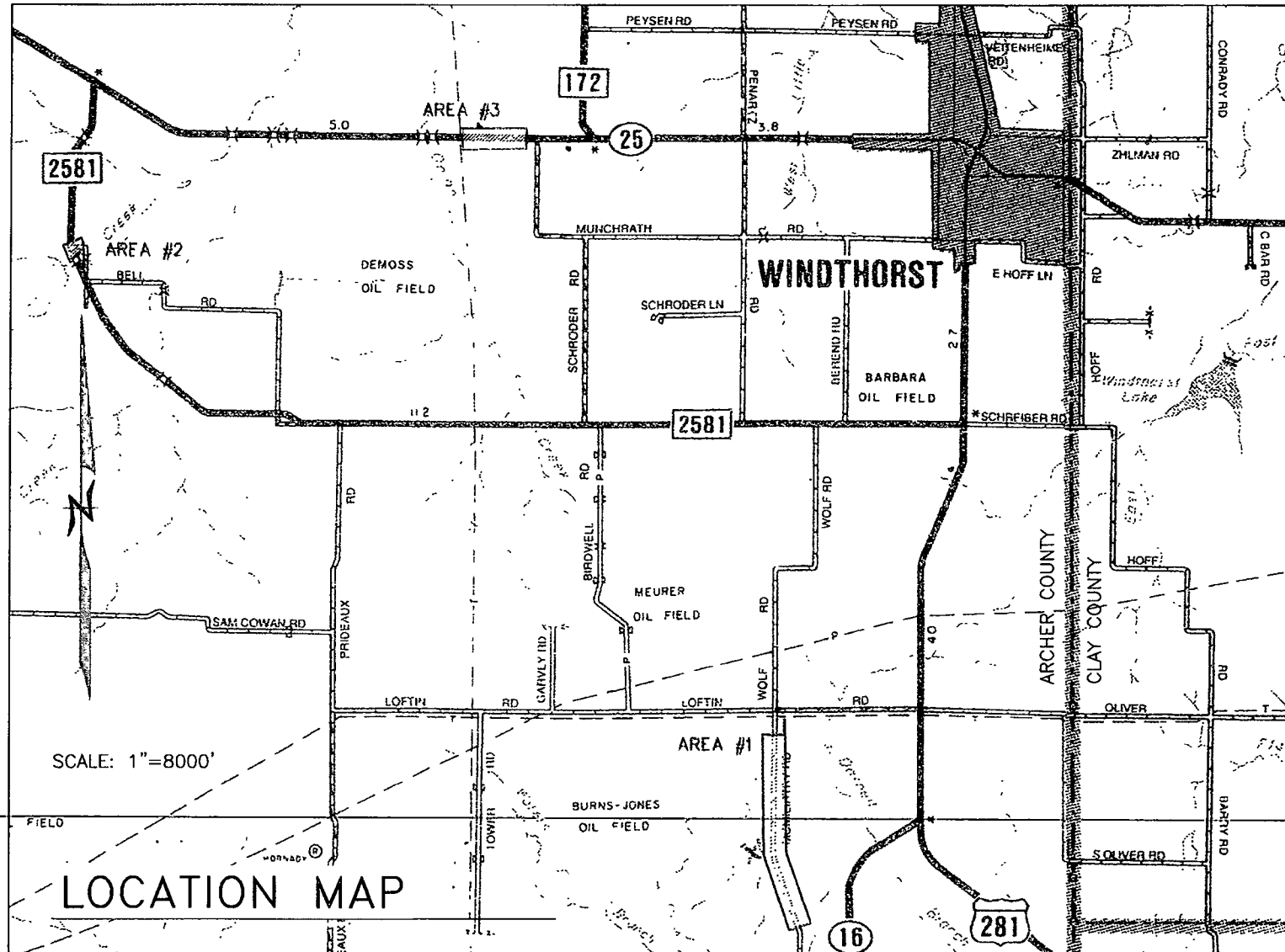
Central Records

1701 N. Congress, P. O. Box 13326

Austin, TX 78711-3326

In addition, the landowner must also send a copy of the opt out request to the Utility. Staff may request additional information regarding your request.

Si desea información en español, puede llamar al 1-888-782-8477.



# WINDTHORST WATER SUPPLY CORPORATION

DOCKET NUMBER 47696

REQUESTED SERVICE AREA OVERALL MAP  
ARCHER COUNTY, TEXAS

MAY 2018

CORLETT, PROBST & BOYD, P.L.L.C.  
TBPE F-279 Engineers and Surveyors  
4605 Jacksboro Highway, Wichita Falls, Texas 76302  
Phone: 940.723.1455 Fax: 940.397.0549 email: cpb@wf.net

**Notice to Neighboring Systems, Landowners, Customers and Cities**  
**NOTICE OF APPLICATION TO AMEND A CERTIFICATE OF CONVENIENCE AND**  
**NECESSITY TO PROVIDE WATER UTILITY SERVICE IN ARCHER COUNTY, TEXAS**

Date Notice Mailed: June 13, 2018

To: Dorothy Davis

(Neighboring System, Landowner, Customer or City)

P O Box 369

(Address)

Archer City, Texas 76351

(City State Zip)

Windthorst Water Supply Corporation has filed an application with the Public Utility Commission of Texas to amend its Certificate of Convenience and Necessity (CCN) No. 11355 for the provision of retail water utility service in Archer County.

The three requested areas are located approximately between 9 miles west and 8 miles southwest of downtown Windthorst, Texas. The three requested areas are generally bounded on the north by the intersection of FM 172 and Peysen Road; on the east by US Hwy 281; on the south by the intersection of State Hwy 16 and Westfork Road; and on the west by Demoss Road. The requested areas include approximately 368 total acres and 3 current customers. **See enclosed map showing the requested areas.**

Persons who wish to intervene in the proceeding or comment upon action sought should contact the Public Utility Commission, P.O. Box 13326, Austin, Texas 78711-3326, or call the Public Utility Commission at (512) 936-7120 or (888) 782-8477. Hearing- and speech-impaired individuals with text telephones (TTY) may contact the commission at (512) 936-7136. The deadline for intervention in the proceeding is (30 days from the mailing or publication of notice, whichever occurs later, unless otherwise provided by the presiding officer). You must send a letter requesting intervention to the commission which is received by that date.



If a valid public hearing is requested, the Commission will forward the application to the State Office of Administrative Hearings (SOAH) for a hearing. If no settlement is reached and an evidentiary hearing is held, SOAH will submit a recommendation to the Commission for final decision. An evidentiary hearing is a legal proceeding similar to a civil trial in state district court.

A landowner with a tract of land at least 25 acres or more, that is partially or wholly located within the requested area, may file a written request with the Commission to be excluded from the requested area (opt out") within (30) days from the date that notice was provided by the Utility. All opt out requests must include a large scale map and a metes and bounds description of the landowner's tract of land.

Persons who wish to request this option should file the required documents with the:

Public Utility Commission of Texas

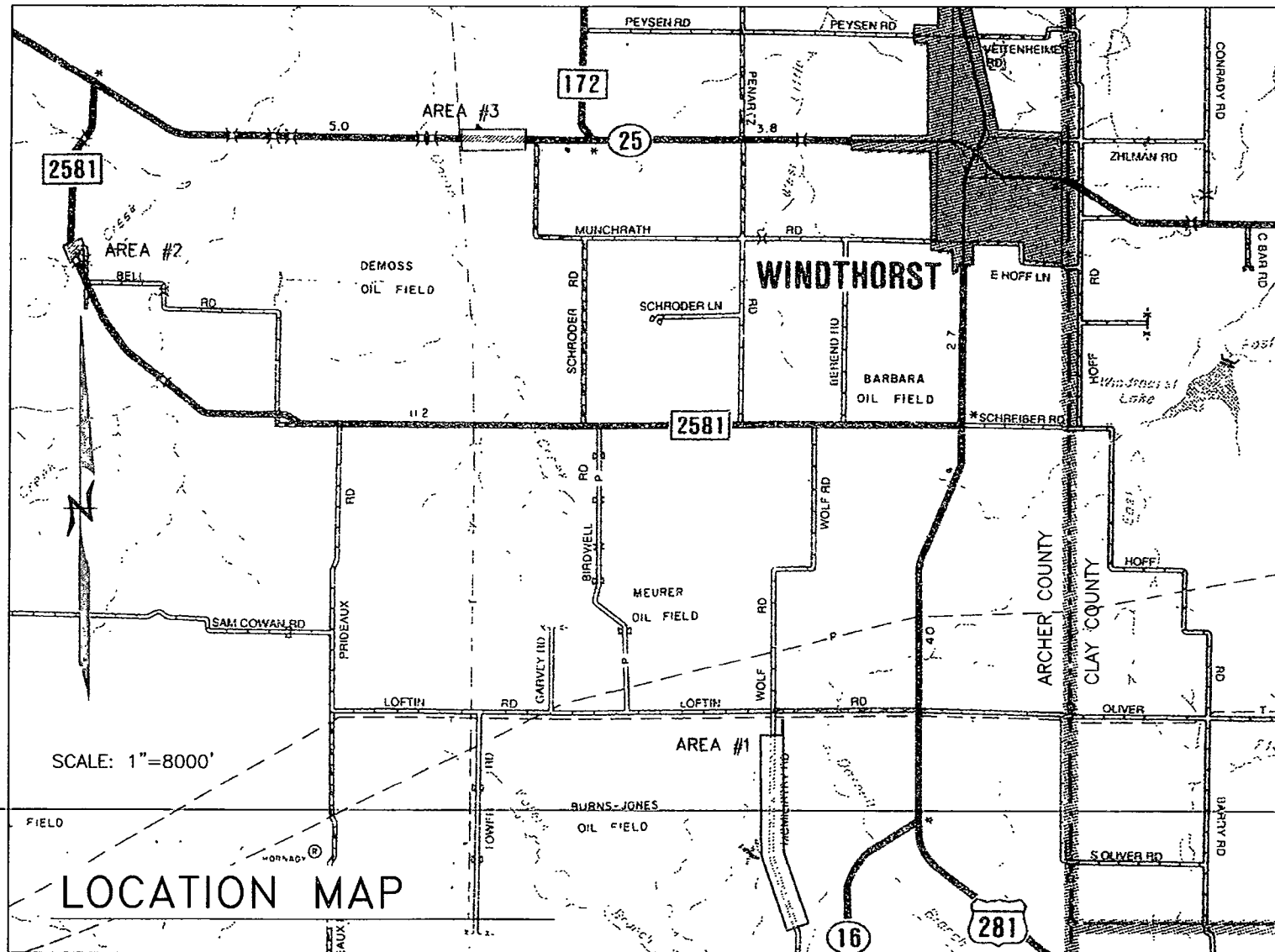
Central Records

1701 N. Congress, P. O. Box 13326

Austin, TX 78711-3326

In addition, the landowner must also send a copy of the opt out request to the Utility. Staff may request additional information regarding your request.

Si desea información en español, puede llamar al 1-888-782-8477.



# WINDTHORST WATER SUPPLY CORPORATION

DOCKET NUMBER 47696

REQUESTED SERVICE AREA OVERALL MAP

ARCHER COUNTY, TEXAS

MAY 2018

**CORLETT, PROBST & BOYD, P.L.L.C.**  
 TBPE F-279 Engineers and Surveyors  
 4605 Jacksboro Highway, Wichita Falls, Texas 76302  
 Phone: 940.723.1455 Fax: 940.397.0549 email: cpb@wf.net

**Notice to Neighboring Systems, Landowners, Customers and Cities**  
NOTICE OF APPLICATION TO AMEND A CERTIFICATE OF CONVENIENCE AND  
NECESSITY TO PROVIDE WATER UTILITY SERVICE IN ARCHER COUNTY, TEXAS

Date Notice Mailed: June 13, 2018

To: Raymond Hoffman Jr

(Neighboring System, Landowner, Customer or City)

4033 Munchrath Rd

(Address)

Windthorst, Texas 76389

(City State Zip)

Windthorst Water Supply Corporation has filed an application with the Public Utility Commission of Texas to amend its Certificate of Convenience and Necessity (CCN) No. 11355 for the provision of retail water utility service in Archer County.

The three requested areas are located approximately between 9 miles west and 8 miles southwest of downtown Windthorst, Texas. The three requested areas are generally bounded on the north by the intersection of FM 172 and Peysen Road; on the east by US Hwy 281; on the south by the intersection of State Hwy 16 and Westfork Road; and on the west by Demoss Road. The requested areas include approximately 368 total acres and 3 current customers. **See enclosed map showing the requested areas.**

Persons who wish to intervene in the proceeding or comment upon action sought should contact the Public Utility Commission, P.O. Box 13326, Austin, Texas 78711-3326, or call the Public Utility Commission at (512) 936-7120 or (888) 782-8477. Hearing- and speech-impaired individuals with text telephones (TTY) may contact the commission at (512) 936-7136. The deadline for intervention in the proceeding is (30 days from the mailing or publication of notice, whichever occurs later, unless otherwise provided by the presiding officer). You must send a letter requesting intervention to the commission which is received by that date.

If a valid public hearing is requested, the Commission will forward the application to the State Office of Administrative Hearings (SOAH) for a hearing. If no settlement is reached and an evidentiary hearing is held, SOAH will submit a recommendation to the Commission for final decision. An evidentiary hearing is a legal proceeding similar to a civil trial in state district court.

A landowner with a tract of land at least 25 acres or more, that is partially or wholly located within the requested area, may file a written request with the Commission to be excluded from the requested area (opt out") within (30) days from the date that notice was provided by the Utility. All opt out requests must include a large scale map and a metes and bounds description of the landowner's tract of land.

Persons who wish to request this option should file the required documents with the:

Public Utility Commission of Texas

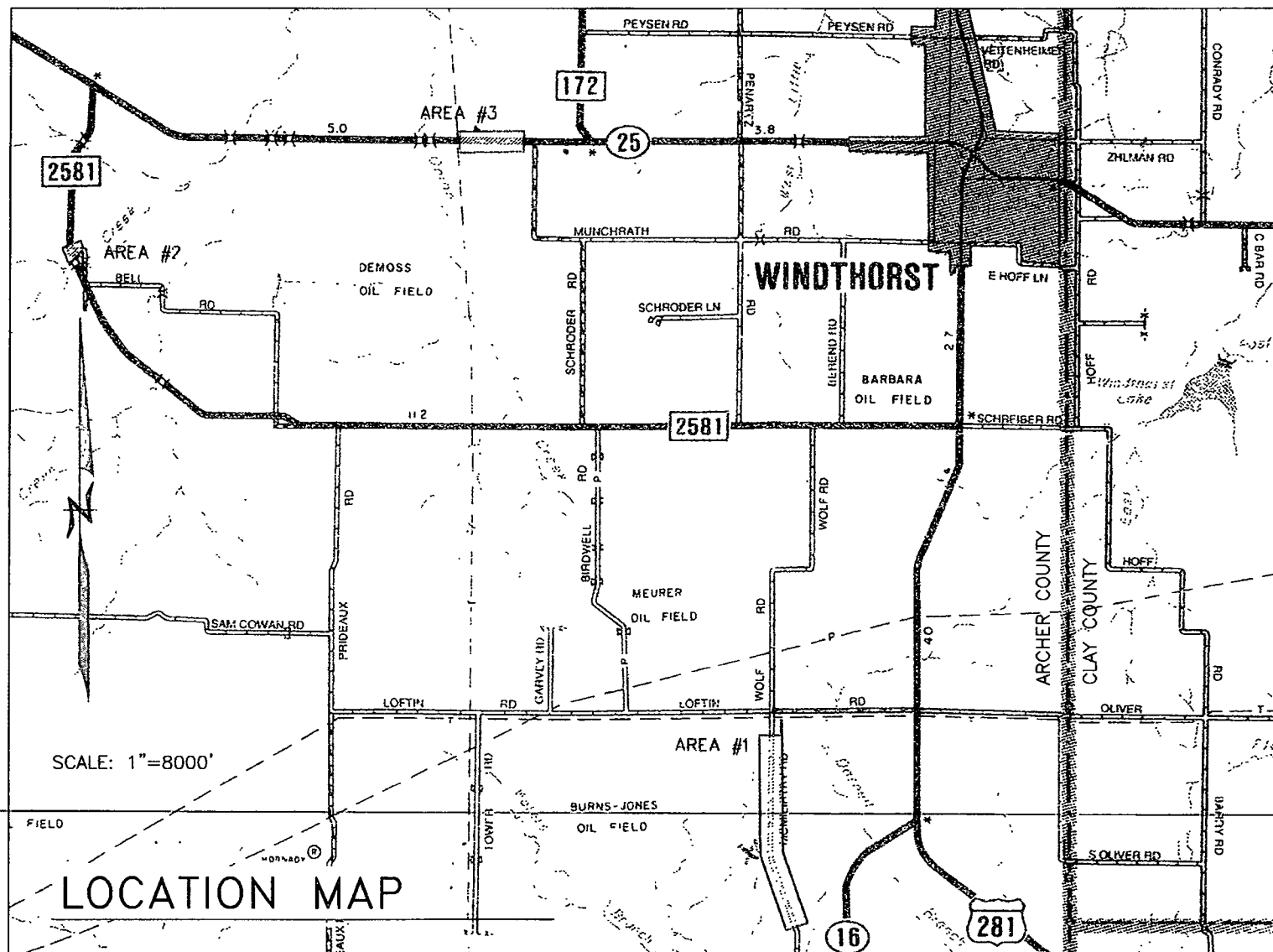
Central Records

1701 N. Congress, P. O. Box 13326

Austin, TX 78711-3326

In addition, the landowner must also send a copy of the opt out request to the Utility. Staff may request additional information regarding your request.

Si desea información en español, puede llamar al 1-888-782-8477.



# WINDTHORST WATER SUPPLY CORPORATION

DOCKET NUMBER 47696

REQUESTED SERVICE AREA OVERALL MAP

ARCHER COUNTY, TEXAS

MAY 2018

CORLETT, PROBST & BOYD, P.L.L.C.  
 TBPE F-279 Engineers and Surveyors  
 4605 Jacksboro Highway, Wichita Falls, Texas 76302  
 Phone: 940.723.1455 Fax: 940.397.0549 email: cpb@wf.net

**Notice to Neighboring Systems, Landowners, Customers and Cities**  
**NOTICE OF APPLICATION TO AMEND A CERTIFICATE OF CONVENIENCE AND**  
**NECESSITY TO PROVIDE WATER UTILITY SERVICE IN ARCHER COUNTY, TEXAS**

Date Notice Mailed: June 13, 2018

To: Jerry Vieth

(Neighboring System, Landowner, Customer or City)

1830 FM 2581

(Address)

Windthorst, Texas 76389

(City State Zip)

Windthorst Water Supply Corporation has filed an application with the Public Utility Commission of Texas to amend its Certificate of Convenience and Necessity (CCN) No. 11355 for the provision of retail water utility service in Archer County.

The three requested areas are located approximately between 9 miles west and 8 miles southwest of downtown Windthorst, Texas. The three requested areas are generally bounded on the north by the intersection of FM 172 and Peysen Road; on the east by US Hwy 281; on the south by the intersection of State Hwy 16 and Westfork Road; and on the west by Demoss Road. The requested areas include approximately 368 total acres and 3 current customers. **See enclosed map showing the requested areas.**

Persons who wish to intervene in the proceeding or comment upon action sought should contact the Public Utility Commission, P.O. Box 13326, Austin, Texas 78711-3326, or call the Public Utility Commission at (512) 936-7120 or (888) 782-8477. Hearing- and speech-impaired individuals with text telephones (TTY) may contact the commission at (512) 936-7136. The deadline for intervention in the proceeding is (30 days from the mailing or publication of notice, whichever occurs later, unless otherwise provided by the presiding officer). You must send a letter requesting intervention to the commission which is received by that date.

If a valid public hearing is requested, the Commission will forward the application to the State Office of Administrative Hearings (SOAH) for a hearing. If no settlement is reached and an evidentiary hearing is held, SOAH will submit a recommendation to the Commission for final decision. An evidentiary hearing is a legal proceeding similar to a civil trial in state district court.

A landowner with a tract of land at least 25 acres or more, that is partially or wholly located within the requested area, may file a written request with the Commission to be excluded from the requested area (opt out") within (30) days from the date that notice was provided by the Utility. All opt out requests must include a large scale map and a metes and bounds description of the landowner's tract of land.

Persons who wish to request this option should file the required documents with the:

Public Utility Commission of Texas

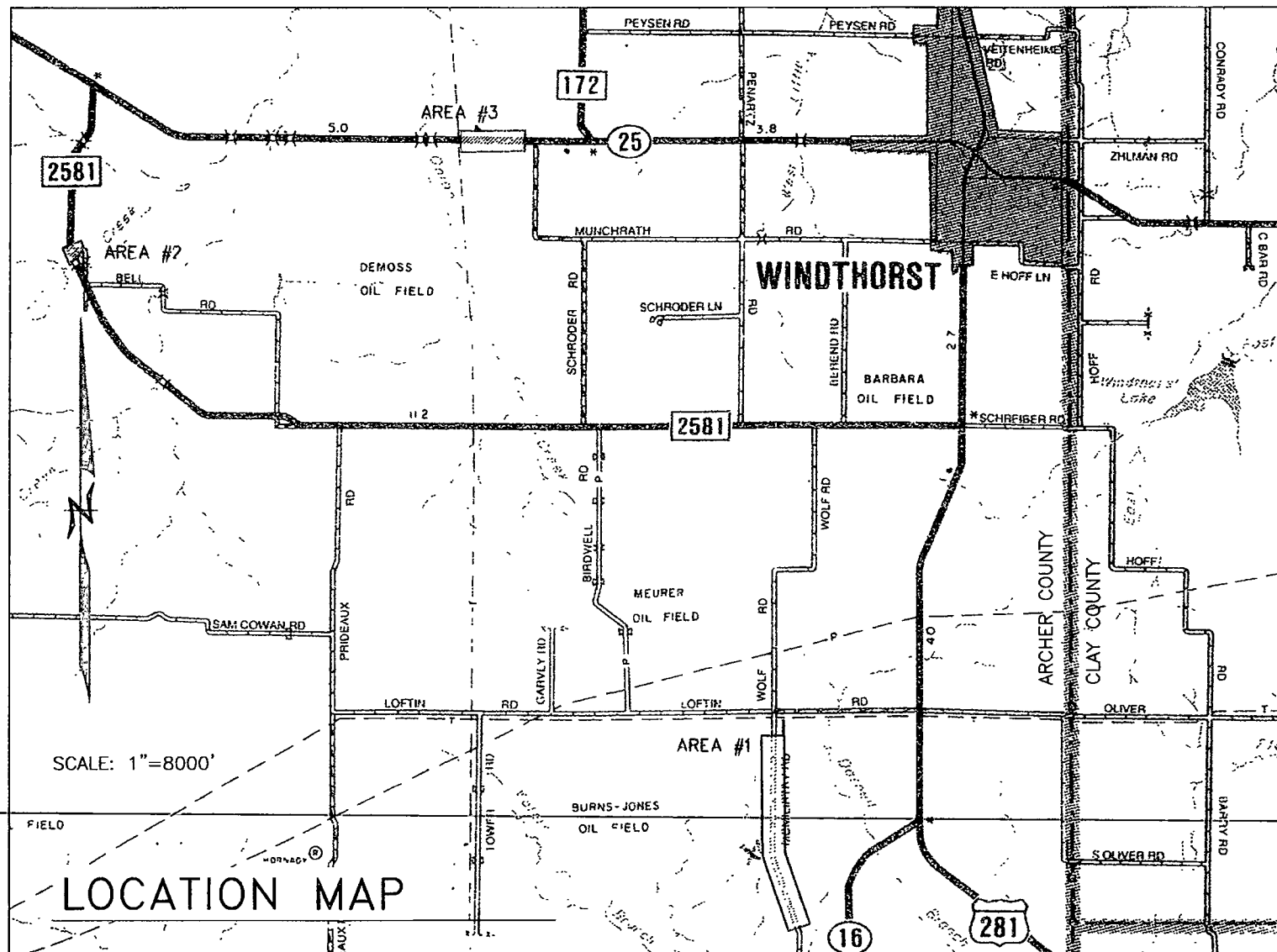
Central Records

1701 N. Congress, P. O. Box 13326

Austin, TX 78711-3326

In addition, the landowner must also send a copy of the opt out request to the Utility. Staff may request additional information regarding your request.

Si desea información en español, puede llamar al 1-888-782-8477.



# WINDTHORST WATER SUPPLY CORPORATION

DOCKET NUMBER 47696

REQUESTED SERVICE AREA OVERALL MAP

ARCHER COUNTY, TEXAS

MAY 2018

**CORLETT, PROBST & BOYD, P.L.L.C.**  
 TBPE F-279 Engineers and Surveyors  
 4605 Jacksboro Highway, Wichita Falls, Texas 76302  
 Phone: 940.723.1455 Fax: 940.397.0549 email: cpb@wf.net



**Notice to Neighboring Systems, Landowners, Customers and Cities**  
NOTICE OF APPLICATION TO AMEND A CERTIFICATE OF CONVENIENCE AND  
NECESSITY TO PROVIDE WATER UTILITY SERVICE IN ARCHER COUNTY, TEXAS

Date Notice Mailed: June 13, 2018

To: William Charles Abernathy

(Neighboring System, Landowner, Customer or City)

P O Box 757

(Address)

Archer City, Texas 76351

(City State Zip)

Windthorst Water Supply Corporation has filed an application with the Public Utility Commission of Texas to amend its Certificate of Convenience and Necessity (CCN) No. 11355 for the provision of retail water utility service in Archer County.

The three requested areas are located approximately between 9 miles west and 8 miles southwest of downtown Windthorst, Texas. The three requested areas are generally bounded on the north by the intersection of FM 172 and Peysen Road; on the east by US Hwy 281; on the south by the intersection of State Hwy 16 and Westfork Road; and on the west by Demoss Road. The requested areas include approximately 368 total acres and 3 current customers. **See enclosed map showing the requested areas.**

Persons who wish to intervene in the proceeding or comment upon action sought should contact the Public Utility Commission, P.O. Box 13326, Austin, Texas 78711-3326, or call the Public Utility Commission at (512) 936-7120 or (888) 782-8477. Hearing- and speech-impaired individuals with text telephones (TTY) may contact the commission at (512) 936-7136. The deadline for intervention in the proceeding is (30 days from the mailing or publication of notice, whichever occurs later, unless otherwise provided by the presiding officer). You must send a letter requesting intervention to the commission which is received by that date.

If a valid public hearing is requested, the Commission will forward the application to the State Office of Administrative Hearings (SOAH) for a hearing. If no settlement is reached and an evidentiary hearing is held, SOAH will submit a recommendation to the Commission for final decision. An evidentiary hearing is a legal proceeding similar to a civil trial in state district court.

A landowner with a tract of land at least 25 acres or more, that is partially or wholly located within the requested area, may file a written request with the Commission to be excluded from the requested area (opt out") within (30) days from the date that notice was provided by the Utility. All opt out requests must include a large scale map and a metes and bounds description of the landowner's tract of land.

Persons who wish to request this option should file the required documents with the:

Public Utility Commission of Texas

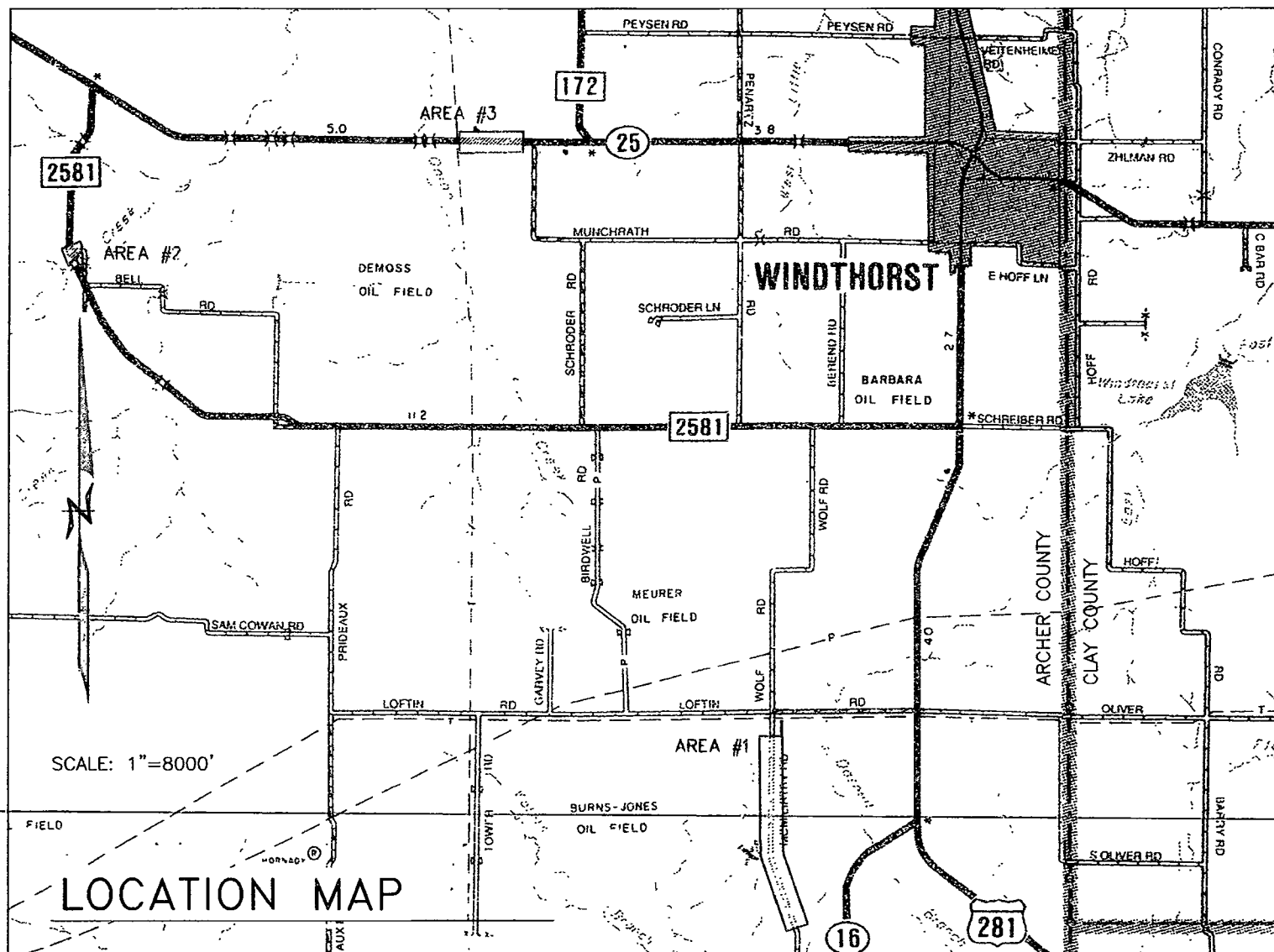
Central Records

1701 N. Congress, P. O. Box 13326

Austin, TX 78711-3326

In addition, the landowner must also send a copy of the opt out request to the Utility. Staff may request additional information regarding your request.

Si desea información en español, puede llamar al 1-888-782-8477.



# WINDTHORST WATER SUPPLY CORPORATION

DOCKET NUMBER 47696

REQUESTED SERVICE AREA OVERALL MAP

ARCHER COUNTY, TEXAS

MAY 2018

**CORLETT, PROBST & BOYD, P.L.L.C.**  
 TBPE F-279 Engineers and Surveyors  
 4605 Jacksboro Highway, Wichita Falls, Texas 76302  
 Phone: 940.723.1455 Fax: 940.397.0549 email: cpb@wf.net

**Notice to Neighboring Systems, Landowners, Customers and Cities**  
NOTICE OF APPLICATION TO AMEND A CERTIFICATE OF CONVENIENCE AND  
NECESSITY TO PROVIDE WATER UTILITY SERVICE IN ARCHER COUNTY, TEXAS

Date Notice Mailed: June 13, 2018

To: Greg and Misty Lindley

(Neighboring System, Landowner, Customer or City)

P O Box 316

(Address)

Windthorst, Texas 76389

(City State Zip)

Windthorst Water Supply Corporation has filed an application with the Public Utility Commission of Texas to amend its Certificate of Convenience and Necessity (CCN) No. 11355 for the provision of retail water utility service in Archer County.

The three requested areas are located approximately between 9 miles west and 8 miles southwest of downtown Windthorst, Texas. The three requested areas are generally bounded on the north by the intersection of FM 172 and Peysen Road; on the east by US Hwy 281; on the south by the intersection of State Hwy 16 and Westfork Road; and on the west by Demoss Road. The requested areas include approximately 368 total acres and 3 current customers. **See enclosed map showing the requested areas.**

Persons who wish to intervene in the proceeding or comment upon action sought should contact the Public Utility Commission, P.O. Box 13326, Austin, Texas 78711-3326, or call the Public Utility Commission at (512) 936-7120 or (888) 782-8477. Hearing- and speech-impaired individuals with text telephones (TTY) may contact the commission at (512) 936-7136. The deadline for intervention in the proceeding is (30 days from the mailing or publication of notice, whichever occurs later, unless otherwise provided by the presiding officer). You must send a letter requesting intervention to the commission which is received by that date.

If a valid public hearing is requested, the Commission will forward the application to the State Office of Administrative Hearings (SOAH) for a hearing. If no settlement is reached and an evidentiary hearing is held, SOAH will submit a recommendation to the Commission for final decision. An evidentiary hearing is a legal proceeding similar to a civil trial in state district court.

A landowner with a tract of land at least 25 acres or more, that is partially or wholly located within the requested area, may file a written request with the Commission to be excluded from the requested area (opt out") within (30) days from the date that notice was provided by the Utility. All opt out requests must include a large scale map and a metes and bounds description of the landowner's tract of land.

Persons who wish to request this option should file the required documents with the:

Public Utility Commission of Texas

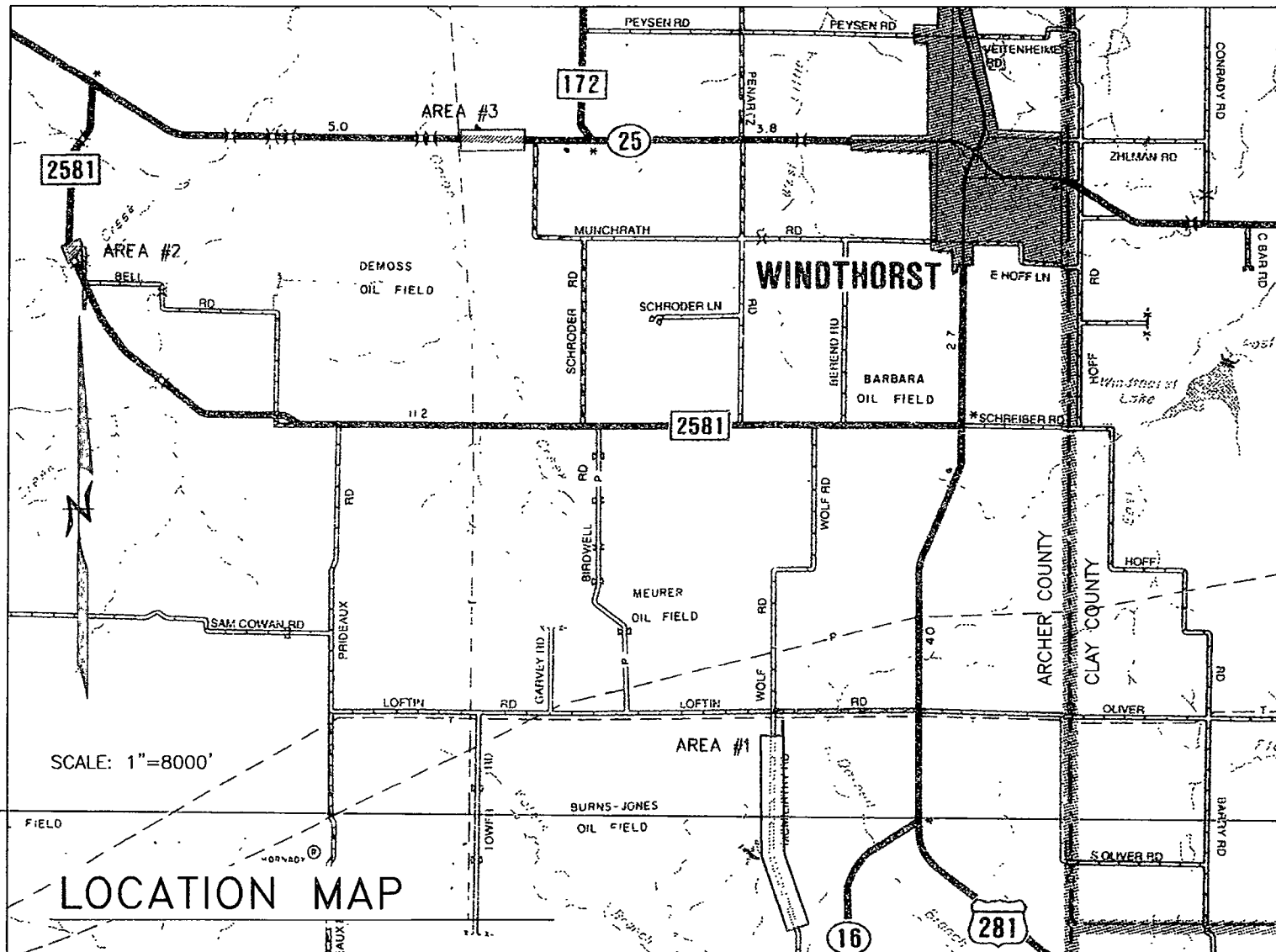
Central Records

1701 N. Congress, P. O. Box 13326

Austin, TX 78711-3326

In addition, the landowner must also send a copy of the opt out request to the Utility. Staff may request additional information regarding your request.

Si desea información en español, puede llamar al 1-888-782-8477.



# WINDTHORST WATER SUPPLY CORPORATION

DOCKET NUMBER 47696

REQUESTED SERVICE AREA OVERALL MAP

ARCHER COUNTY, TEXAS

MAY 2018

**CORLETT, PROBST & BOYD, P.L.L.C.**  
 TBPE F-279 Engineers and Surveyors  
 4605 Jacksboro Highway, Wichita Falls, Texas 76302  
 Phone: 940.723.1455 Fax: 940.397.0549 email: cpb@wf.net

**Notice to Neighboring Systems, Landowners, Customers and Cities**  
NOTICE OF APPLICATION TO AMEND A CERTIFICATE OF CONVENIENCE AND  
NECESSITY TO PROVIDE WATER UTILITY SERVICE IN ARCHER COUNTY, TEXAS

Date Notice Mailed: June 13, 2018

To: Richard J Hoffman Jr

(Neighboring System, Landowner, Customer or City)

1014 Deerbrook Drive # 1233

(Address)

Fort Worth, Texas 76108

(City State Zip)

Windthorst Water Supply Corporation has filed an application with the Public Utility Commission of Texas to amend its Certificate of Convenience and Necessity (CCN) No. 11355 for the provision of retail water utility service in Archer County.

The three requested areas are located approximately between 9 miles west and 8 miles southwest of downtown Windthorst, Texas. The three requested areas are generally bounded on the north by the intersection of FM 172 and Peysen Road; on the east by US Hwy 281; on the south by the intersection of State Hwy 16 and Westfork Road; and on the west by Demoss Road. The requested areas include approximately 368 total acres and 3 current customers. **See enclosed map showing the requested areas.**

Persons who wish to intervene in the proceeding or comment upon action sought should contact the Public Utility Commission, P.O. Box 13326, Austin, Texas 78711-3326, or call the Public Utility Commission at (512) 936-7120 or (888) 782-8477. Hearing- and speech-impaired individuals with text telephones (TTY) may contact the commission at (512) 936-7136. The deadline for intervention in the proceeding is (30 days from the mailing or publication of notice, whichever occurs later, unless otherwise provided by the presiding officer). You must send a letter requesting intervention to the commission which is received by that date.

If a valid public hearing is requested, the Commission will forward the application to the State Office of Administrative Hearings (SOAH) for a hearing. If no settlement is reached and an evidentiary hearing is held, SOAH will submit a recommendation to the Commission for final decision. An evidentiary hearing is a legal proceeding similar to a civil trial in state district court.

A landowner with a tract of land at least 25 acres or more, that is partially or wholly located within the requested area, may file a written request with the Commission to be excluded from the requested area (opt out") within (30) days from the date that notice was provided by the Utility. All opt out requests must include a large scale map and a metes and bounds description of the landowner's tract of land.

Persons who wish to request this option should file the required documents with the:

Public Utility Commission of Texas

Central Records

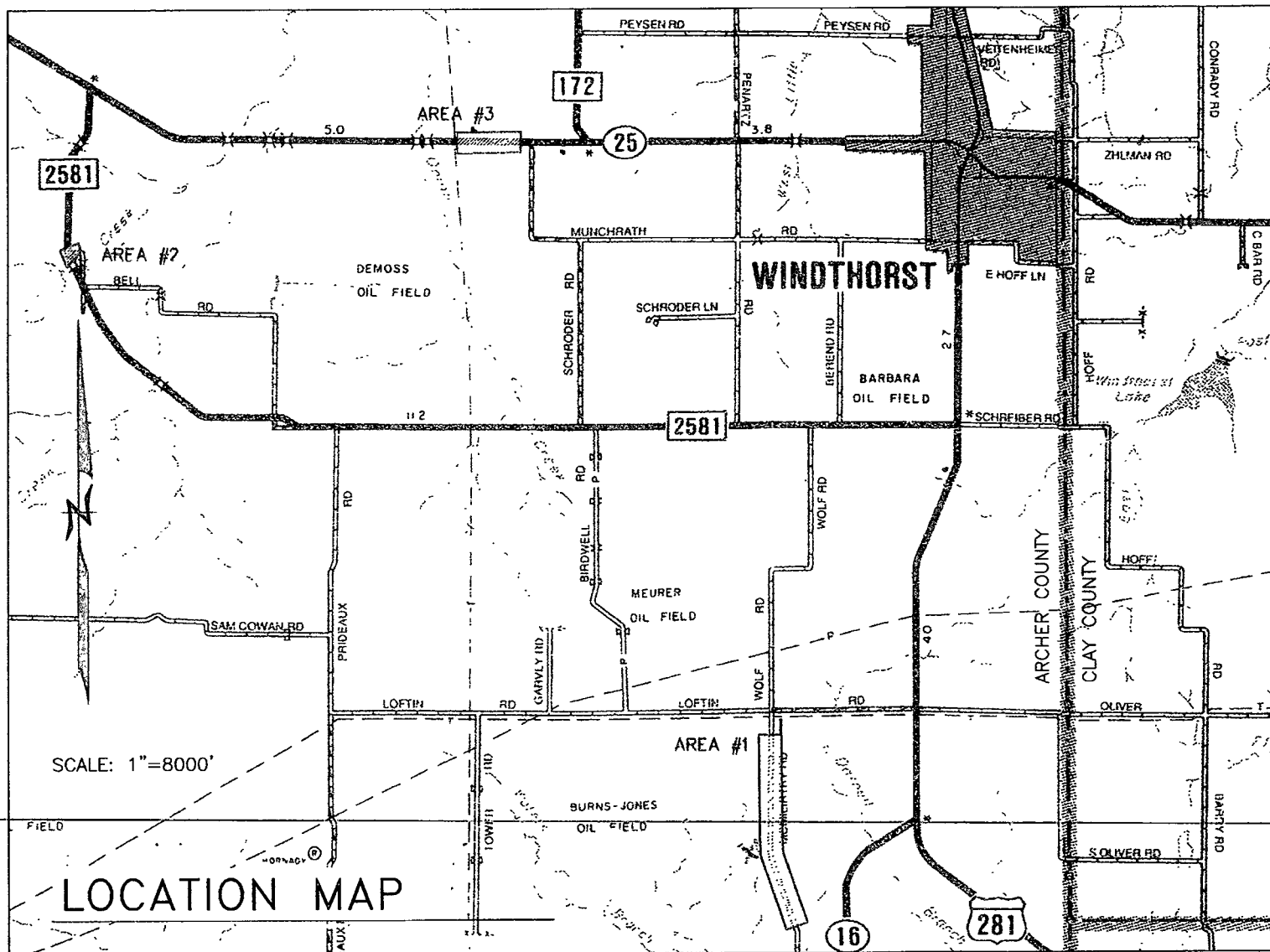
1701 N. Congress, P. O. Box 13326

Austin, TX 78711-3326

In addition, the landowner must also send a copy of the opt out request to the Utility. Staff may request additional information regarding your request.

Si desea información en español, puede llamar al 1-888-782-8477.





# WINDTHORST WATER SUPPLY CORPORATION

DOCKET NUMBER 47696

REQUESTED SERVICE AREA OVERALL MAP

ARCHER COUNTY, TEXAS

MAY 2018

CORLETT, PROBST & BOYD, P.L.L.C.  
 TBPE F-279 Engineers and Surveyors  
 4605 Jacksboro Highway, Wichita Falls, Texas 76302  
 Phone: 940.723.1455 Fax: 940.397.0549 email: cpb@wf.net

**Notice to Neighboring Systems, Landowners, Customers and Cities**  
NOTICE OF APPLICATION TO AMEND A CERTIFICATE OF CONVENIENCE AND  
NECESSITY TO PROVIDE WATER UTILITY SERVICE IN ARCHER COUNTY, TEXAS

Date Notice Mailed: June 13, 2018

To: City of Archer City

(Neighboring System, Landowner, Customer or City)

P O Box 367

(Address)

Archer City, Texas 76351

(City State Zip)

Windthorst Water Supply Corporation has filed an application with the Public Utility Commission of Texas to amend its Certificate of Convenience and Necessity (CCN) No. 11355 for the provision of retail water utility service in Archer County.

The three requested areas are located approximately between 9 miles west and 8 miles southwest of downtown Windthorst, Texas. The three requested areas are generally bounded on the north by the intersection of FM 172 and Peysen Road; on the east by US Hwy 281; on the south by the intersection of State Hwy 16 and Westfork Road; and on the west by Demoss Road. The requested areas include approximately 368 total acres and 3 current customers. **See enclosed map showing the requested areas.**

Persons who wish to intervene in the proceeding or comment upon action sought should contact the Public Utility Commission, P.O. Box 13326, Austin, Texas 78711-3326, or call the Public Utility Commission at (512) 936-7120 or (888) 782-8477. Hearing- and speech-impaired individuals with text telephones (TTY) may contact the commission at (512) 936-7136. The deadline for intervention in the proceeding is (30 days from the mailing or publication of notice, whichever occurs later, unless otherwise provided by the presiding officer). You must send a letter requesting intervention to the commission which is received by that date.

If a valid public hearing is requested, the Commission will forward the application to the State Office of Administrative Hearings (SOAH) for a hearing. If no settlement is reached and an evidentiary hearing is held, SOAH will submit a recommendation to the Commission for final decision. An evidentiary hearing is a legal proceeding similar to a civil trial in state district court.

A landowner with a tract of land at least 25 acres or more, that is partially or wholly located within the requested area, may file a written request with the Commission to be excluded from the requested area (opt out") within (30) days from the date that notice was provided by the Utility. All opt out requests must include a large scale map and a metes and bounds description of the landowner's tract of land.

Persons who wish to request this option should file the required documents with the:

Public Utility Commission of Texas

Central Records

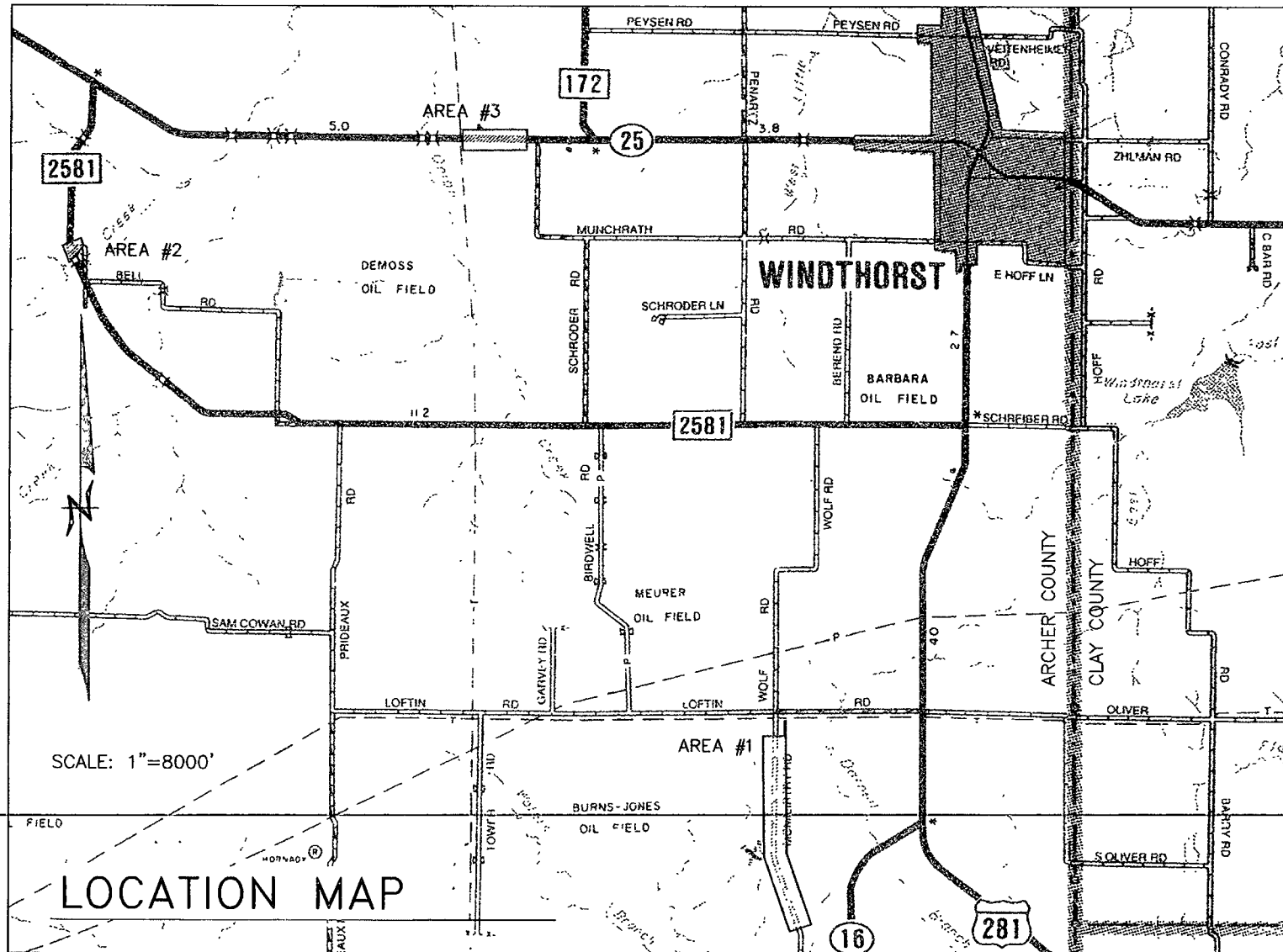
1701 N. Congress, P. O. Box 13326

Austin, TX 78711-3326

In addition, the landowner must also send a copy of the opt out request to the Utility. Staff may request additional information regarding your request.

Si desea información en español, puede llamar al 1-888-782-8477.

DOCKET NUMBER 47696



# WINDTHORST WATER SUPPLY CORPORATION

DOCKET NUMBER 47696

REQUESTED SERVICE AREA OVERALL MAP

ARCHER COUNTY, TEXAS

MAY 2018

CORLETT, PROBST & BOYD, P.L.L.C.  
TBPE F-279 Engineers and Surveyors  
4605 Jacksboro Highway, Wichita Falls, Texas 76302  
Phone: 940.723.1455 Fax: 940.397.0549 email: cpb@wf.net

**Notice to Neighboring Systems, Landowners, Customers and Cities**  
**NOTICE OF APPLICATION TO AMEND A CERTIFICATE OF CONVENIENCE AND**  
**NECESSITY TO PROVIDE WATER UTILITY SERVICE IN ARCHER COUNTY, TEXAS**

Date Notice Mailed: June 13, 2018

To: Archer County

(Neighboring System, Landowner, Customer or City)

P O Box 458

(Address)

Archer City, Texas 76351

(City State Zip)

Windthorst Water Supply Corporation has filed an application with the Public Utility Commission of Texas to amend its Certificate of Convenience and Necessity (CCN) No. 11355 for the provision of retail water utility service in Archer County.

The three requested areas are located approximately between 9 miles west and 8 miles southwest of downtown Windthorst, Texas. The three requested areas are generally bounded on the north by the intersection of FM 172 and Peysen Road; on the east by US Hwy 281; on the south by the intersection of State Hwy 16 and Westfork Road; and on the west by Demoss Road. The requested areas include approximately 368 total acres and 3 current customers. **See enclosed map showing the requested areas.**

Persons who wish to intervene in the proceeding or comment upon action sought should contact the Public Utility Commission, P.O. Box 13326, Austin, Texas 78711-3326, or call the Public Utility Commission at (512) 936-7120 or (888) 782-8477. Hearing- and speech-impaired individuals with text telephones (TTY) may contact the commission at (512) 936-7136. The deadline for intervention in the proceeding is (30 days from the mailing or publication of notice, whichever occurs later, unless otherwise provided by the presiding officer). You must send a letter requesting intervention to the commission which is received by that date.

If a valid public hearing is requested, the Commission will forward the application to the State Office of Administrative Hearings (SOAH) for a hearing. If no settlement is reached and an evidentiary hearing is held, SOAH will submit a recommendation to the Commission for final decision. An evidentiary hearing is a legal proceeding similar to a civil trial in state district court.

A landowner with a tract of land at least 25 acres or more, that is partially or wholly located within the requested area, may file a written request with the Commission to be excluded from the requested area (opt out") within (30) days from the date that notice was provided by the Utility. All opt out requests must include a large scale map and a metes and bounds description of the landowner's tract of land.

Persons who wish to request this option should file the required documents with the:

Public Utility Commission of Texas

Central Records

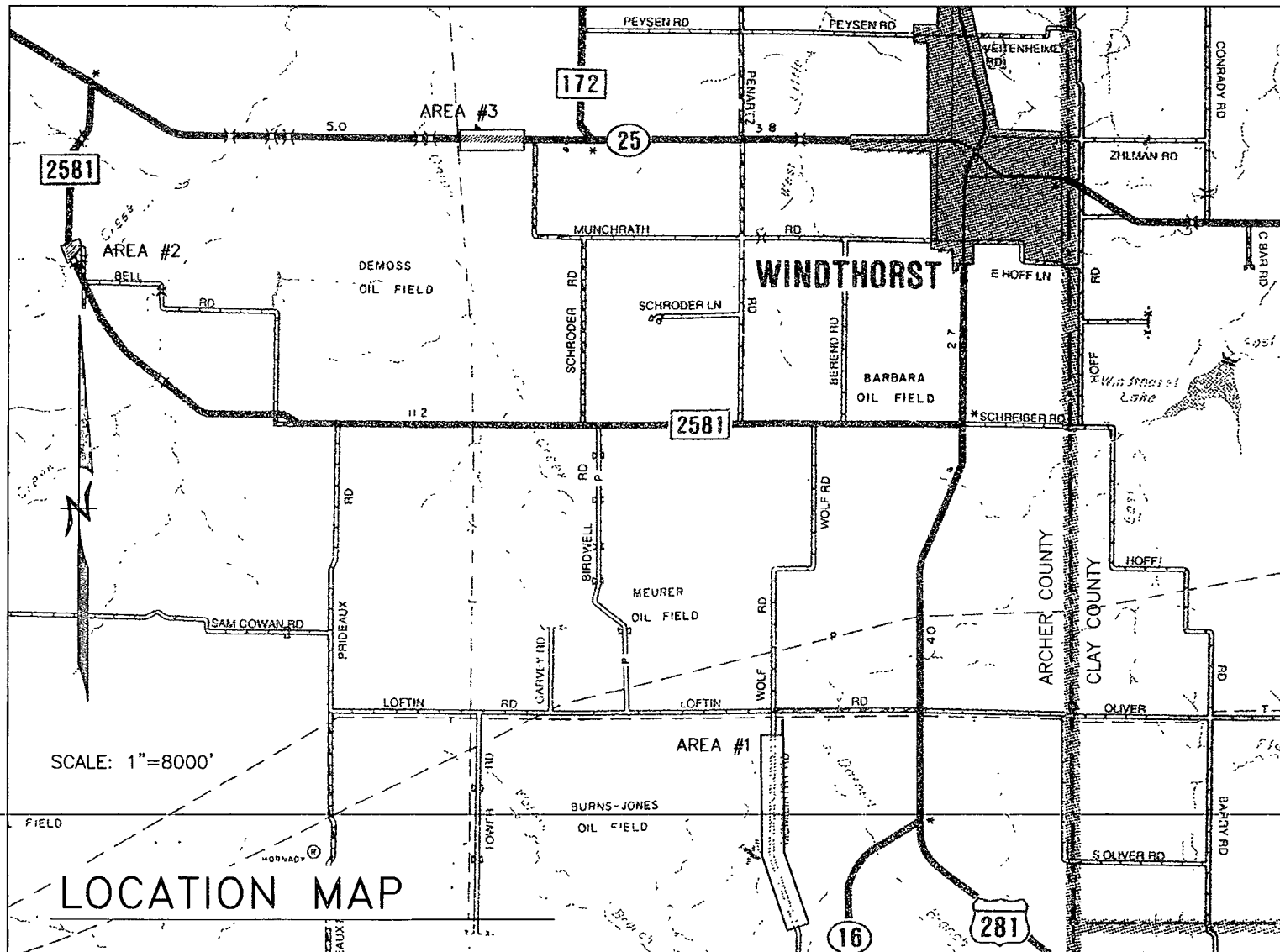
1701 N. Congress, P. O. Box 13326

Austin, TX 78711-3326

In addition, the landowner must also send a copy of the opt out request to the Utility. Staff may request additional information regarding your request.

Si desea información en español, puede llamar al 1-888-782-8477.

DOCKET NUMBER 47696



# WINDTHORST WATER SUPPLY CORPORATION

DOCKET NUMBER 47696

REQUESTED SERVICE AREA OVERALL MAP

ARCHER COUNTY, TEXAS

MAY 2018

CORLETT, PROBST & BOYD, P.L.L.C.

TBPE F-279 Engineers and Surveyors

4605 Jacksboro Highway, Wichita Falls, Texas 76302

Phone: 940.723.1455 Fax: 940.397.0549 email: cpb@wf.net

**Notice to Neighboring Systems, Landowners, Customers and Cities**  
NOTICE OF APPLICATION TO AMEND A CERTIFICATE OF CONVENIENCE AND  
NECESSITY TO PROVIDE WATER UTILITY SERVICE IN ARCHER COUNTY, TEXAS

Date Notice Mailed: June 13, 2018

To: Red River Authority of Texas

(Neighboring System, Landowner, Customer or City)

P O Box 240

(Address)

Wichita Falls, Texas 76307

(City State Zip)

Windthorst Water Supply Corporation has filed an application with the Public Utility Commission of Texas to amend its Certificate of Convenience and Necessity (CCN) No. 11355 for the provision of retail water utility service in Archer County.

The three requested areas are located approximately between 9 miles west and 8 miles southwest of downtown Windthorst, Texas. The three requested areas are generally bounded on the north by the intersection of FM 172 and Peysen Road; on the east by US Hwy 281; on the south by the intersection of State Hwy 16 and Westfork Road; and on the west by Demoss Road. The requested areas include approximately 368 total acres and 3 current customers. **See enclosed map showing the requested areas.**

Persons who wish to intervene in the proceeding or comment upon action sought should contact the Public Utility Commission, P.O. Box 13326, Austin, Texas 78711-3326, or call the Public Utility Commission at (512) 936-7120 or (888) 782-8477. Hearing- and speech-impaired individuals with text telephones (TTY) may contact the commission at (512) 936-7136. The deadline for intervention in the proceeding is (30 days from the mailing or publication of notice, whichever occurs later, unless otherwise provided by the presiding officer). You must send a letter requesting intervention to the commission which is received by that date.



If a valid public hearing is requested, the Commission will forward the application to the State Office of Administrative Hearings (SOAH) for a hearing. If no settlement is reached and an evidentiary hearing is held, SOAH will submit a recommendation to the Commission for final decision. An evidentiary hearing is a legal proceeding similar to a civil trial in state district court.

A landowner with a tract of land at least 25 acres or more, that is partially or wholly located within the requested area, may file a written request with the Commission to be excluded from the requested area (opt out") within (30) days from the date that notice was provided by the Utility. All opt out requests must include a large scale map and a metes and bounds description of the landowner's tract of land.

Persons who wish to request this option should file the required documents with the:

Public Utility Commission of Texas

Central Records

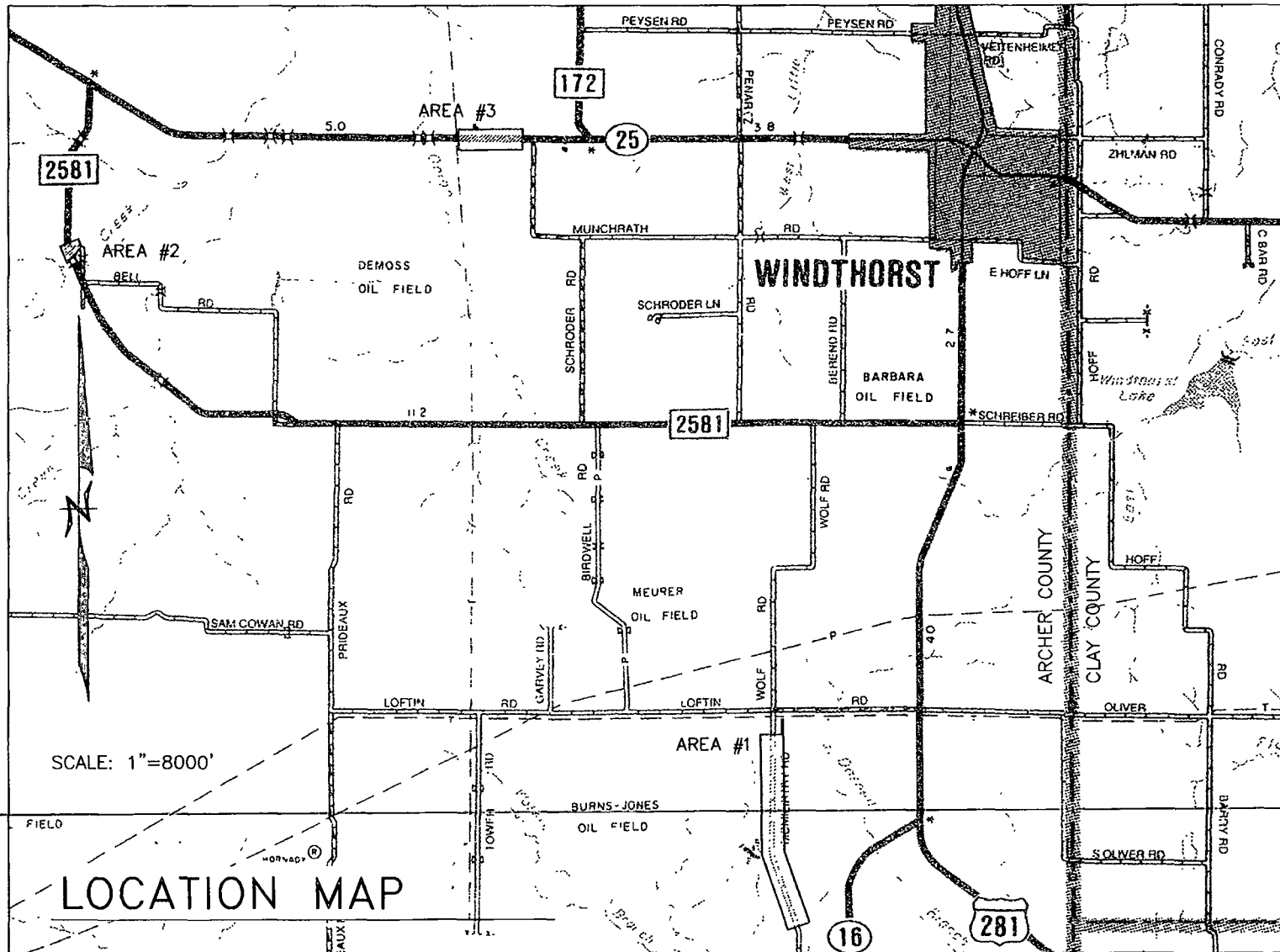
1701 N. Congress, P. O. Box 13326

Austin, TX 78711-3326

In addition, the landowner must also send a copy of the opt out request to the Utility. Staff may request additional information regarding your request.

Si desea información en español, puede llamar al 1-888-782-8477.

DOCKET NUMBER 47696



# WINDTHORST WATER SUPPLY CORPORATION

DOCKET NUMBER 47696

REQUESTED SERVICE AREA OVERALL MAP

ARCHER COUNTY, TEXAS

MAY 2018

CORLETT, PROBST & BOYD, P.L.L.C.  
TBPE F-279 Engineers and Surveyors  
4605 Jacksboro Highway, Wichita Falls, Texas 76302  
Phone: 940.723.1455 Fax: 940.397.0549 email: cpb@wf.net

# PUBLIC UTILITY COMMISSION



## AFFIDAVIT OF NOTICE TO CURRENT CUSTOMERS, LANDOWNERS, NEIGHBORING UTILITIES AND AFFECTED PARTIES DOCKET NO. 47696

STATE OF TEXAS

COUNTY OF Archer

Windthorst Water Supply Corporation has provided individual notice to the following entities, landowners and customers:

DATE OF NOTICE

Red River Authority of Texas / City of Archer City / Archer County - June 13 - 2018  
Charlie McMurtry, Jame McMurtry, Scott Berend,  
James D. Lindemann, JS Bridwell, James L. Ostlermann,  
Jose Sanchez, Dorothy Davis, Raymond Hoffman Jr  
Jerry Vieth, William Charles Abernathy  
Greg Misty Lindley, Richard J. Hoffman Jr.

OATH

I, Teresa Veitenheimer, being duly sworn, file this form as Windthorst Water Supply Corp. - Manager (indicate relationship to applicant, that is, owner, member of partnership, title of officer of corporation, or other authorized representative of applicant); that in such capacity, I am qualified and authorized to file and verify such form, am personally familiar with the notices given with this application, and have complied with all notice requirements in the application and application acceptance letter; and that all such statements made and matters set for therein are true and correct.

[Signature]  
Applicant's Authorized Representative

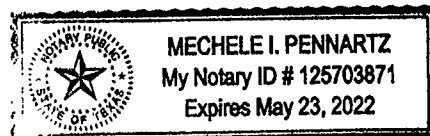
If the applicant to this form is any person other than the sole owner, partner, officer of the applicant, or its' attorney, a properly verified Power of Attorney must be enclosed.

Subscribed and sworn to before me this 2 day of July, 2018, to certify which witness my hand and seal of office.

[Signature]  
Notary Public in and for the State of Texas

Mechele Pennartz  
Print or Type Name of Notary Public

Commission Expires May 23, 2022



# Affidavit

State of Texas

County of Archer

Before me, the undersigned authority, on this day personally appeared Misty Cameron, Business Assistant of the *Archer County News*, a newspaper having general circulation in Archer County, Texas who being by me duly sworn, deposes and says that the foregoing attached notice was published in said newspaper on the following date(s) to wit:

06/21/2018 & 06/28/2018.

Misty Cameron  
Misty Cameron

Subscribed and sworn to before me this 29<sup>th</sup> day of June, 2018, to certify which witness my hand and seal of office.



Samantha Baumer

Notary Public In and For

Archer County, Texas