




Control Number: 47587



Item Number: 4

Addendum StartPage: 0

DOCKET NO. 47587

APPLICATION OF CITY OF AUBREY §
TO AMEND ITS WATER AND SEWER §
CERTIFICATES OF CONVENIENCE §
AND NECESSITY AND TO §
DECERTIFY A PORTION OF §
MUSTANG SPECIAL UTILITY §
DISTRICT SERVICE AREA (AUBREY §
CREEK ESTATES) §

PUBLIC UTILITY COMMISSION
OF TEXAS

RECEIVED
2017 SEP 22 PM 12:55
PUBLIC UTILITY COMMISSION
FILHO STE


CITY OF AUBREY'S SUPPLEMENTAL MAP SUBMISSION

In order to better clarify the intent of the Applicant City of Aubrey ("Aubrey") with respect to the land which is being requested for single certification in the Application, Aubrey herewith files the four attached supplemental maps:

1. Small scale map showing general location of the requested water CCN (No. 11234) area to be added for single certification;
2. Large scale map showing the requested water CCN (No. 11234) area to be added for single certification;
3. Small scale map showing general location of the requested sewer CCN (No. 20491) area to be added for single certification;
4. Large scale map showing the requested sewer CCN (No. 20491) area to be added for single certification.

Also filed herewith is a CD diskette containing the required digital data to support the above maps.

Respectfully submitted,



Stephen C. Dickman
State Bar No. 05836500
Law Office of Stephen C. Dickman
6005 Upvalley Run
Austin, Texas 78731
Telephone: (512) 922-7137
Facsimile: (512) 454-8495
Email: sdickmanlaw@att.net

ATTORNEY FOR CITY OF AUBREY

4

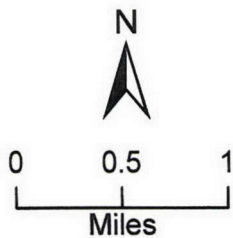
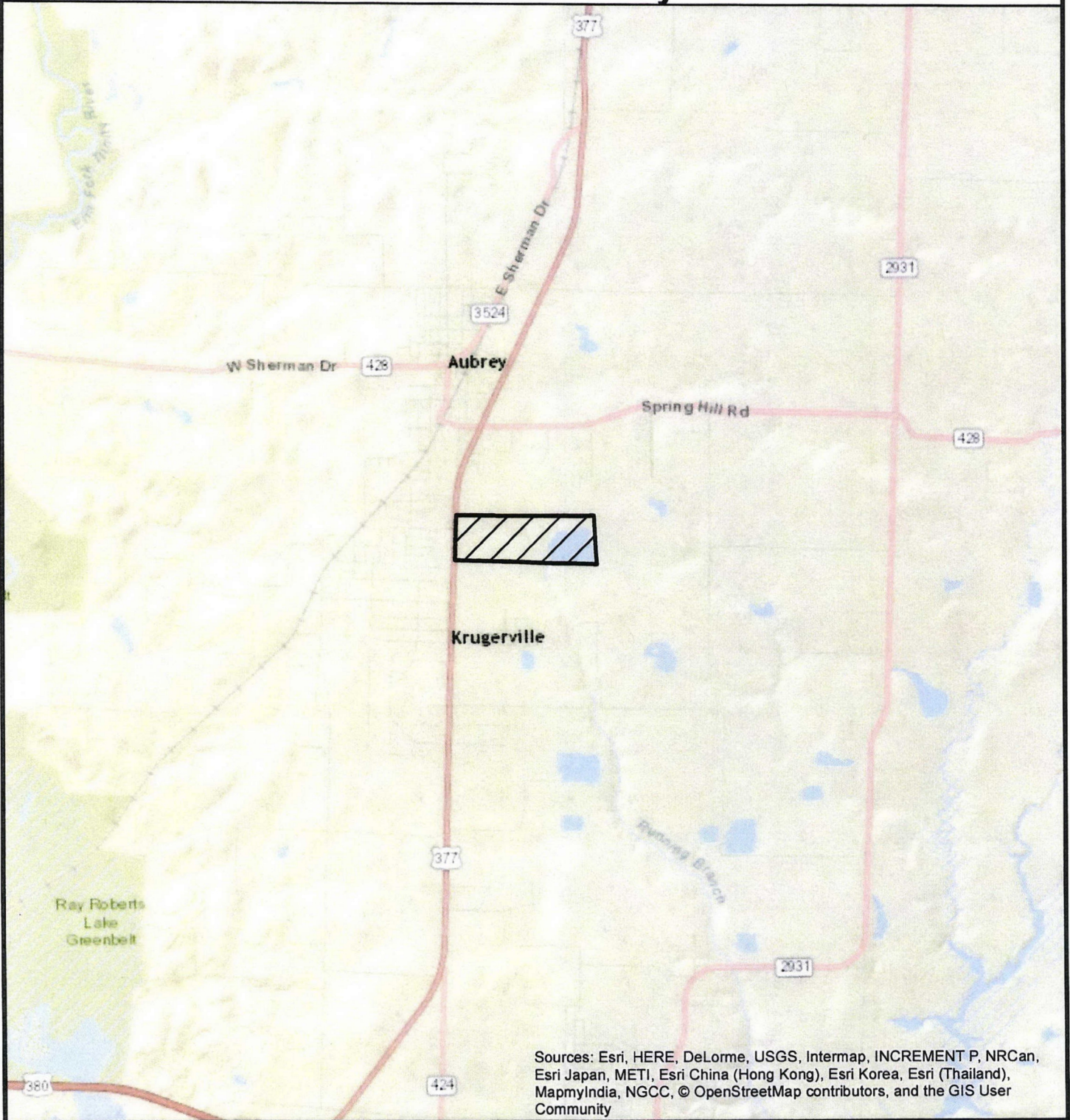
CERTIFICATE OF SERVICE

I hereby certify that a true and correct copy of this document was served on all parties of record by hand delivery of same to the PUC filing clerk on September 28, 2017.

A handwritten signature in black ink, appearing to read "Stephen C. Dickman", is written over a horizontal line.

Stephen C. Dickman

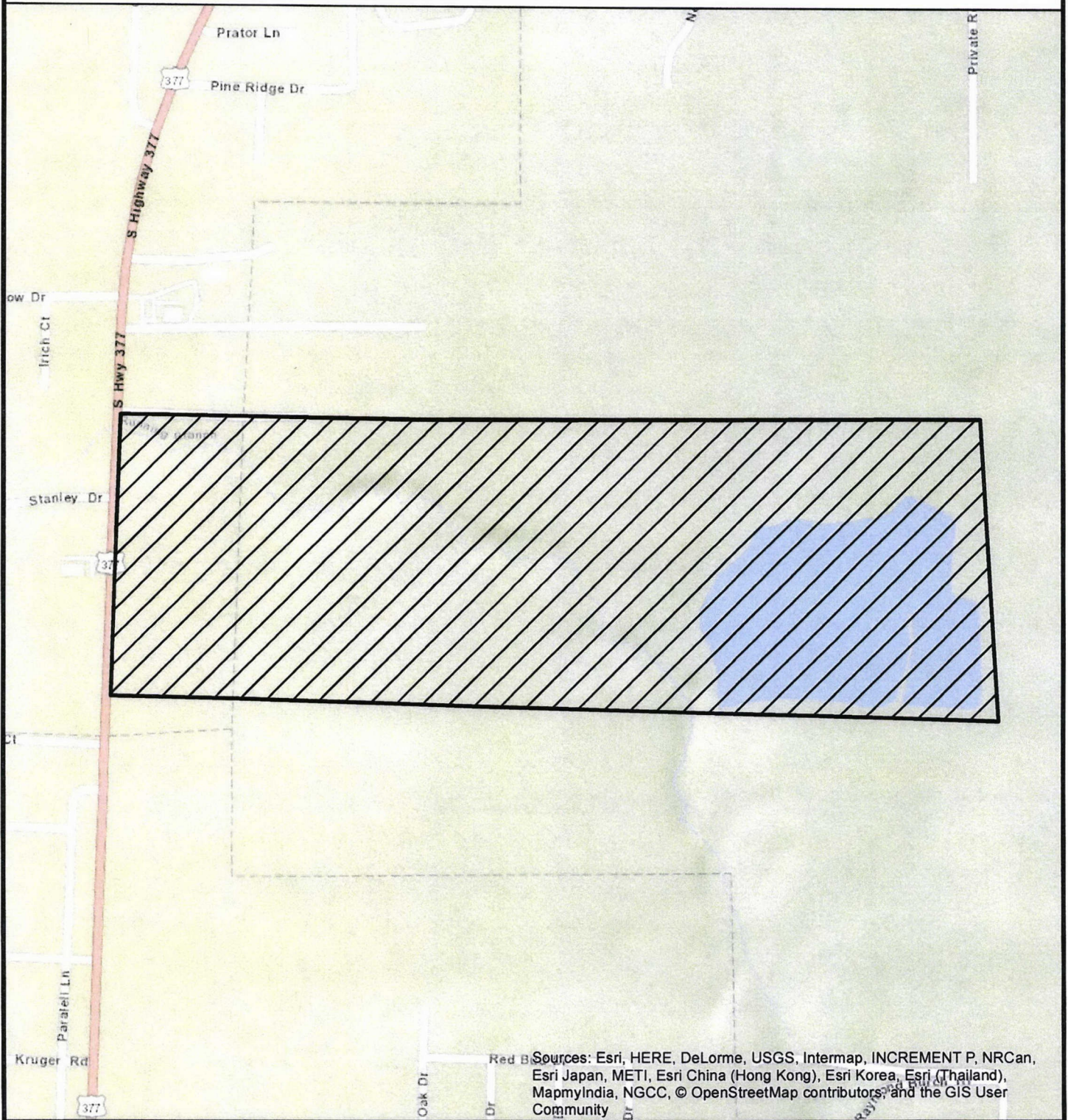
City of Aubrey to AMEND Water CCN No. 11234 and DECERTIFY A PORTION of Mustang SUD CCN No. 11856 in Denton County



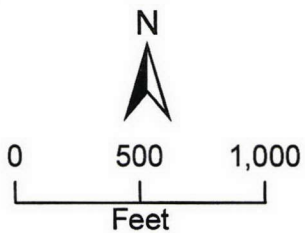
Requested Area to be Added for Single Certification

 CCN No. 11234 - City of Aubrey

City of Aubrey to AMEND Water CCN No. 11234 and DECERTIFY A PORTION of Mustang SUD CCN No. 11856 in Denton County



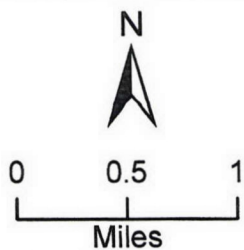
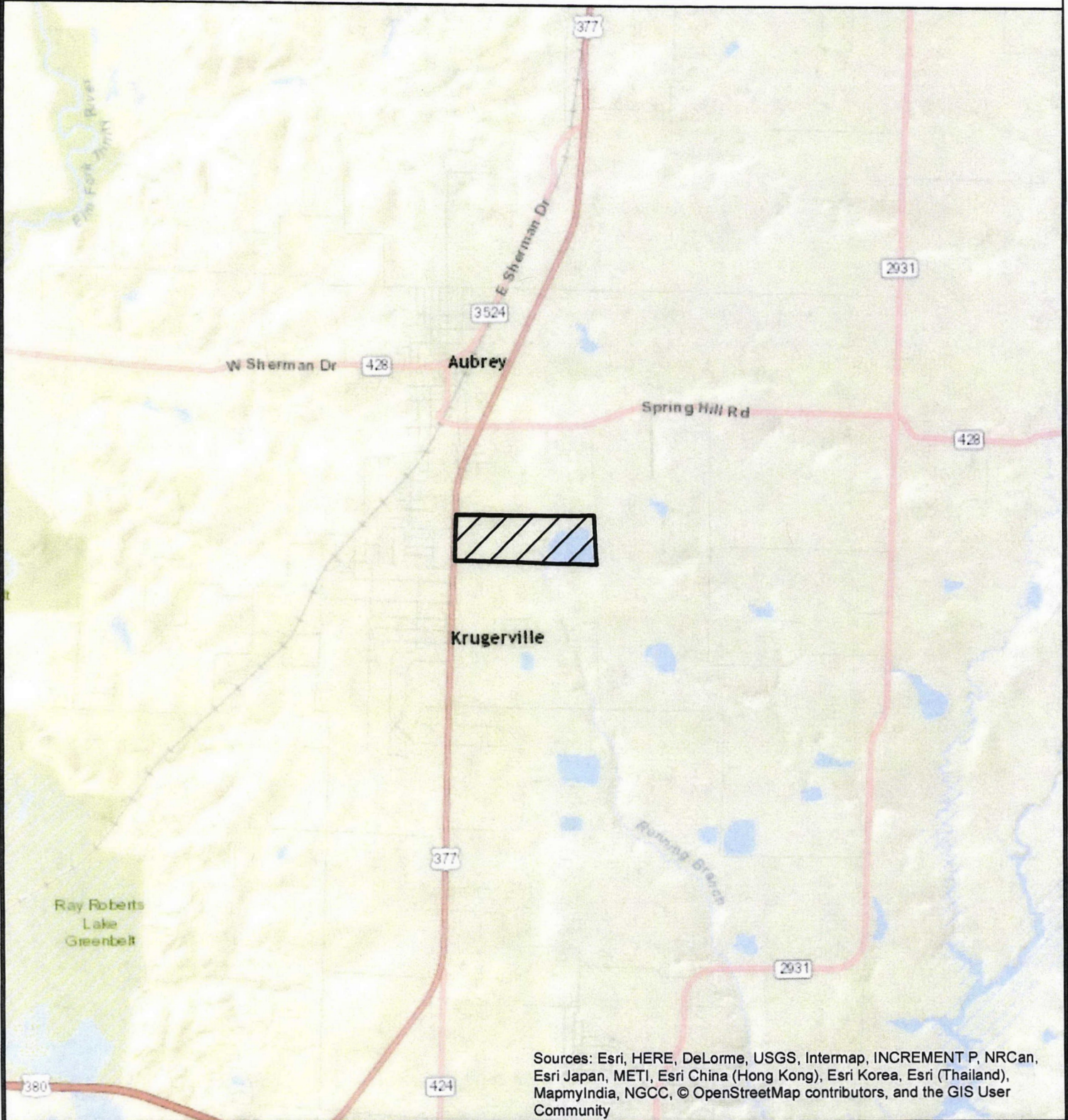
Sources: Esri, HERE, DeLorme, USGS, Intermap, INCREMENT P, NRCan, Esri Japan, METI, Esri China (Hong Kong), Esri Korea, Esri (Thailand), MapmyIndia, NGCC, © OpenStreetMap contributors, and the GIS User Community




Requested Area to be Added for Single Certification

 CCNo No. 11234 - City of Aubrey

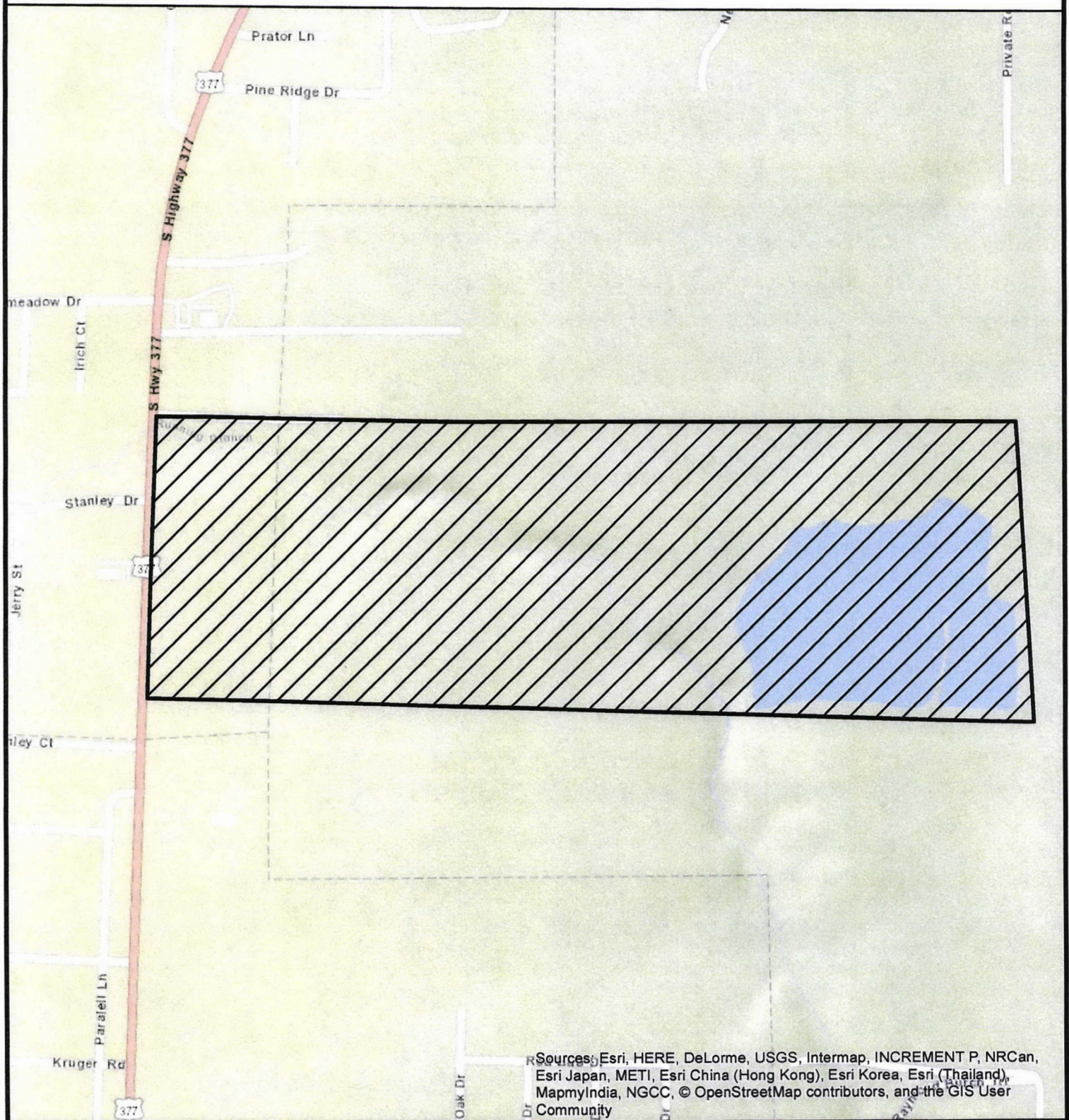
City of Aubrey to AMEND Water CCN No. 20491 and DECERTIFY A PORTION of Mustang SUD CCN No. 20930 in Denton County



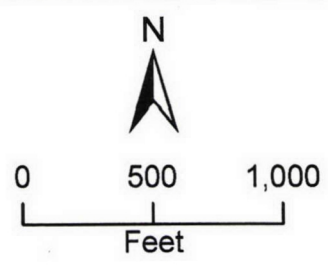
Requested Area to be Added for Single Certification

 CCN No. 20491 - City of Aubrey


City of Aubrey to AMEND Water CCN No. 20491 and DECERTIFY A PORTION of Mustang SUD CCN No. 20930 in Denton County



Sources: Esri, HERE, DeLorme, USGS, Intermap, INCREMENT P, NRCan, Esri Japan, METI, Esri China (Hong Kong), Esri Korea, Esri (Thailand), MapmyIndia, NGCC, © OpenStreetMap contributors, and the GIS User Community



Requested Area to be Added for Single Certification

 CCN No. 20491 - City of Aubrey