




Control Number: 47477



Item Number: 9

Addendum StartPage: 0

RECEIVED

DOCKET NO. 47477

2017 AUG 28 AM 10: 05

BEFORE THE

PUBLIC UTILITY COMMISSION
FILING CLERK

PUBLIC UTILITY COMMISSION

APPLICATION OF UNDINE TEXAS, §
LLC AND CONSUMERS WATER, INC. §
FOR SALE, TRANSFER, OR MERGER §
OF FACILITIES AND CERTIFICATE §
RIGHTS IN HARRIS AND §
MONTGOMERY COUNTIES §

OF TEXAS

UNDINE TEXAS LLC'S FIRST ERRATA TO APPLICATION

Undine Texas, LLC ("Undine") filed an Application for the Sale, Transfer, or Merger of Consumers Water, Inc. ("Consumers") Facilities and Certificate Rights in Harris and Montgomery Counties on August 7, 2017 (the "Application"). On August 18, 2017, in Docket No. 46731, the Commission issued a Notice of Approval granting the petition of Grand Oaks Partners, LLC ("Grand Oaks") to remove properties owned by Grand Oaks Partners from the certificated service area of Consumers.¹ Therefore, it is necessary to revise two maps included in Undine's Application to reflect the removal of the Grand Oaks properties from the service area that will be transferred to Undine upon approval of the Application.

Specifically, the maps filed as "Attachment K" page 115 (General Location Map) and "Attachment K" page 127 (Spring Forest Subdivision) are being revised to remove the Grand Oaks properties. The removal of the Grand Oaks properties results in a total acreage of 1518 acres being transferred to Undine, as compared to the originally-stated acreage of 1523 total acres. The total acreage in the Spring Forest Subdivision is now 252 acres, instead of the originally-stated 257 acres. The acreage count for Spring Forest Subdivision on page 134 of the Application should also be revised to be 252 instead of 257 acres. There is no change in the number of customers in the Spring Forest Subdivision.

The attached pages should be substituted in place of the original pages 115 and 127 of "Attachment K."

¹ *Petition of Grand Oaks Partners, L.L.C. to Decertify a Portion of Consumers Water Inc.'s Certificate of Convenience and Necessity in Montgomery County, Docket No. 46731.*

Respectfully submitted,

**LLOYD GOSSELINK ROCHELLE
& TOWNSEND, P.C.**

816 Congress Avenue, Suite 1900


Austin, Texas 78701

(512) 322-5800

(512) 472-0532 (Fax)

gcrump@lglawfirm.com

jmauldin@lglawfirm.com



GEORGIA N. CRUMP

State Bar No. 05185500


JAMIE L. MAULDIN

State Bar No. 24065694

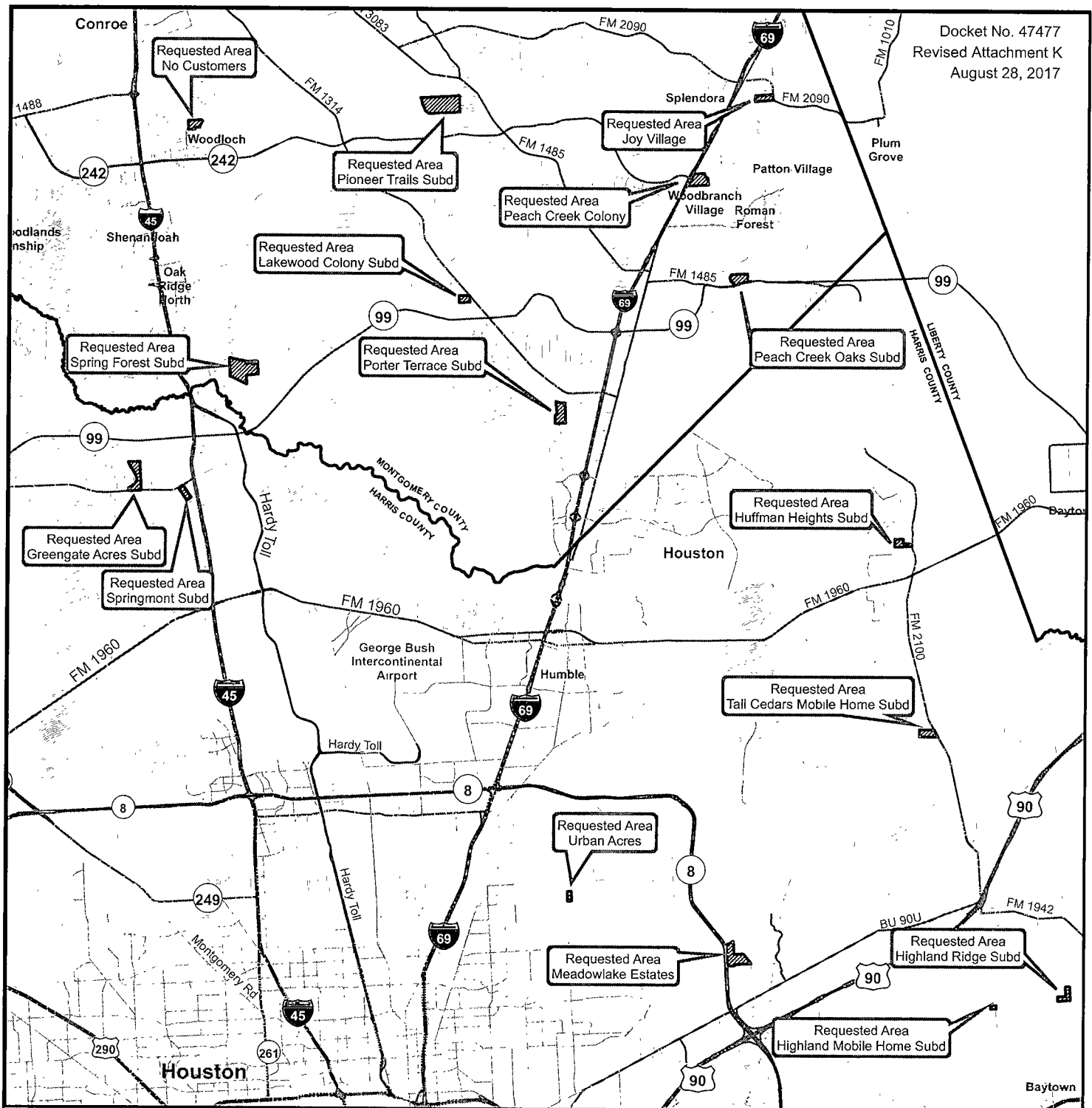
ATTORNEYS FOR UNDINE TEXAS, LLC

CERTIFICATE OF SERVICE

I hereby certify that on August 28, 2017, a true and correct copy of the foregoing document has been served on all parties of record in accordance with 16 Tex. Admin. Code § 22.74.




GEORGIA N. CRUMP



General Location Map - REVISED

Undine Texas, LLC
Application to Transfer Consumers Water Inc., Water CCN No. 10347
in Harris and Montgomery Counties

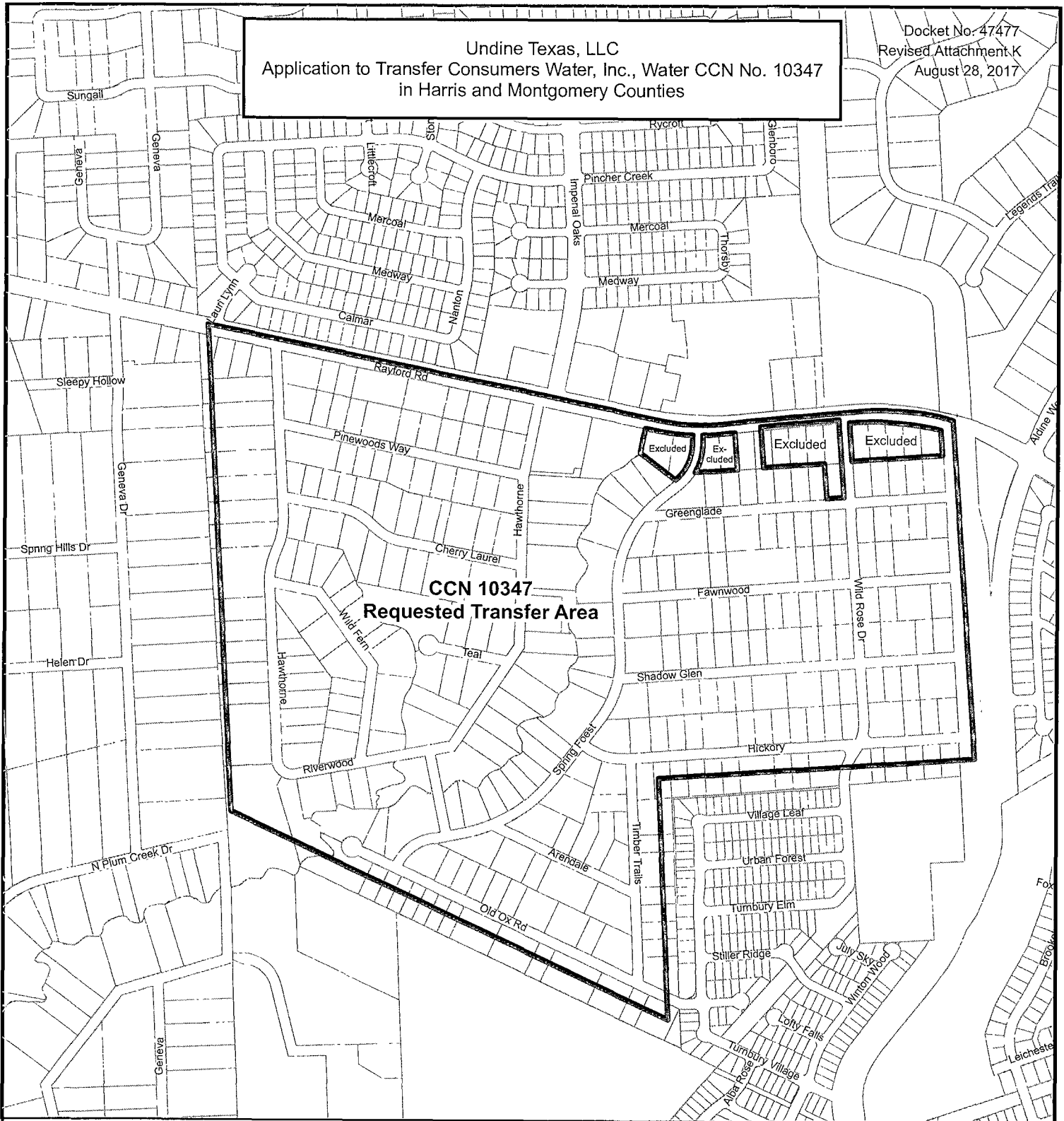
Water CCN Areas to Transfer, Amend and Decertify
 Requested Transfer Areas - 1518 total acres

1:250,000

0 2 4
Miles

Undine Texas, LLC
 Application to Transfer Consumers Water, Inc., Water CCN No. 10347
 in Harris and Montgomery Counties

Docket No: 47477
 Revised Attachment K
 August 28, 2017



Spring Forest Subdivision in Montgomery County - Large Scale Map - REVISED



0 375 750
 Feet

Water CCN Area to Transfer



CCN 10347 - Consumers Water Inc - approx 252 acres