

Control Number: 47464



Item Number: 17

Addendum StartPage: 0

NEPTUNE - WILKINSON ASSOCIATES, INC.
Consulting Engineers

TBPE Firm# F-359

2018 MAR -2 PM 2:06

4010 Manchaca Road
Austin, Texas 78704

PUBLIC UTILITY COMMISSION
FILING CLERK (512) 462-3373
(FAX) 462-3469

March 1, 2018

Public Utility Commission of Texas
P.O. Box 13326
Austin, Texas 78711-3326

HAND DELIVERED

Attn: Filing Clerk 8TH Floor
1701 North Congress Avenue

Re: Docket No. 47464
Water CCN# 10315 Amendment Application
Dripping Springs Water Supply Corporation
Hays County, Texas
NWA# 1014-366


An additional nine (9) documents are hereby submitted in accordance with Order No. 5 addressing Notice and Procedural Schedule dated January 24, 2018. The documents now provided were inadvertently omitted from the February 28, 2018 filing.

An original and 6 copies of the Notice to Landowners, Neighboring Systems and Cities with Map attached to each Notice is attached.

The tracking number for this submission is 96HOM3P8.

If there are any questions or additional information is needed to continue processing this application, please call me at (512) 462-3373.

Sincerely,



Joel D. Wilkinson, P.E.

JDW:kf

17

Notice to Neighboring Systems, Landowners and Cities

**NOTICE OF APPLICATION TO AMEND A CERTIFICATE OF CONVENIENCE AND NECESSITY
(CCN) TO PROVIDE WATER UTILITY SERVICE IN HAYS COUNTY, TEXAS**

Date Notice Mailed: 02-20 2018

**TO: Ms. Michelle Fischer, City Administrator
City of Dripping Springs
P.O. Box 384
Dripping Springs, Texas 78620**

Dripping Springs Water Supply Corporation (WSC) has filed an application with the Public Utility Commission of Texas to amend its Certificate of Convenience and Necessity for CCN No. 10315 for the provision of retail water utility service in Hays County.

The requested area is located approximately 3 miles west of downtown Dripping Springs, TX, and is generally bounded on the north by US Hwy 290; on the east by Roger Hanks Pkwy; on the south by Creek Rd; and on the west by Blue Creek Dr.

The requested area includes approximately 127 total acres and 0 current customers.

The requested area overlaps the boundaries of Lower Colorado River Authority and Guadalupe-Blanco River Authority. If Lower Colorado River Authority and Guadalupe-Blanco River Authority do not request a public hearing, the Commission shall determine that Lower Colorado River Authority and Guadalupe-Blanco River Authority are consenting to the Dripping Springs WSC's request to provide retail water utility service within the requested area:

A copy of the map showing the requested area is available at: 101 Hays Street, Suite 406, Dripping Springs, Texas 78620; Telephone (512) 858-7897

See enclosed map showing the requested area.

Persons who wish to intervene in the proceeding or comment upon action sought should contact the Public Utility Commission, P.O. Box 13326, Austin, Texas 78711-3326, or call the Public Utility Commission at (512) 936-7120 or (888) 782-8477. Hearing- and speech-impaired individuals with text telephones (TTY) may contact the commission at (512) 936-7136. The deadline for intervention in the proceeding is (30 days from the mailing or publication of notice, whichever occurs later, unless otherwise provided by the presiding officer). You must send a letter requesting intervention to the commission which is received by that date.

If a valid public hearing is requested, the Commission will forward the application to the State Office of Administrative Hearings (SOAH) for a hearing. If no settlement is reached and an evidentiary hearing is held, SOAH will submit a recommendation to the Commission for a final decision. An evidentiary hearing is a legal proceeding similar to a civil trial in state district court.

A landowner with a tract of land at least 25 acres or more, that is partially or wholly located within the requested area, may file a written request with the Commission to be excluded from the requested area ("opt out") within

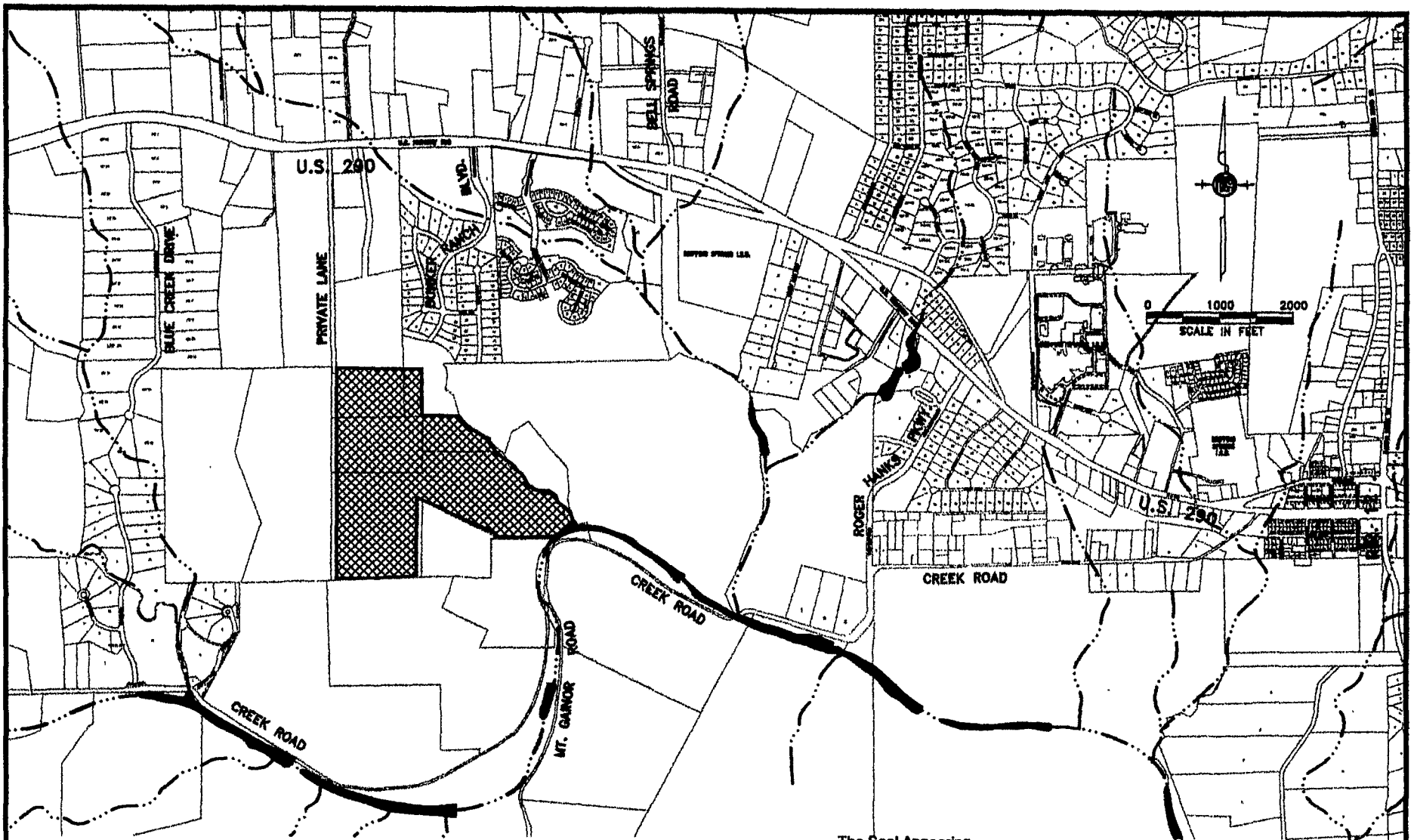
(30) days from the date that notice was provided by the Utility. All opt out requests must include a large scale map and a metes and bounds description of the landowner's tract of land.

Persons who wish to request this option should file the required documents with the:

Public Utility Commission of Texas
Central Records
1701 N. Congress, P. O. Box 13326
Austin, TX 78711-3326

In addition, the landowner must also send a copy of the optout request to the Utility. Staff may request additional information regarding your request.

Si desea información en español, puede llamar al 1-888-782-8477.



LEGEND

 CREEKS
 Requested Service Area
 Docket No. 47464

EXHIBIT 6
 REQUESTED AREA
 DETAIL LOCATION MAP
 FOR
 DRIPPING SPRINGS
 WATER SUPPLY CORPORATION
 HAYS COUNTY, TEXAS
DOCKET NO. 47464

APPLICANT:
 Dripping Springs Water Supply Corporation
 101 Hays Street, Suite 406
 Dripping Springs, Texas 78620
 (512) 858-7897
 December 19, 2017
 NWA 1014-366

The Seal Appearing
 On This Document Was
 Authorized By
 Joel D. Wilkinson,
 P.E. 29312



nwa

TPE Firm # F-259

Neptune-Wilkinson Associates, Inc.
 consulting engineers

4010 Manchaca Road
 (512) 462-3373

Austin, Texas
 78704

Notice to Neighboring Systems, Landowners and Cities

NOTICE OF APPLICATION TO AMEND A CERTIFICATE OF CONVENIENCE AND NECESSITY (CCN) TO PROVIDE WATER UTILITY SERVICE IN HAYS COUNTY, TEXAS

TO: Mr. Robert Pugh, General Manager
West Travis County Public Utility Agency
12117 Bee Cave Road
Building 3, Suite 120
Bee Cave, Texas 78738

Date Notice Mailed: 02.20 2018

Dripping Springs Water Supply Corporation (WSC) has filed an application with the Public Utility Commission of Texas to amend its Certificate of Convenience and Necessity for CCN No. 10315 for the provision of retail water utility service in Hays County.

The requested area is located approximately 3 miles west of downtown Dripping Springs, TX, and is generally bounded on the north by US Hwy 290; on the east by Roger Hanks Pkwy; on the south by Creek Rd; and on the west by Blue Creek Dr.

The requested area includes approximately 127 total acres and 0 current customers.

The requested area overlaps the boundaries of Lower Colorado River Authority and Guadalupe-Blanco River Authority. If Lower Colorado River Authority and Guadalupe-Blanco River Authority do not request a public hearing, the Commission shall determine that Lower Colorado River Authority and Guadalupe-Blanco River Authority are consenting to the Dripping Springs WSC's request to provide retail water utility service within the requested area:

A copy of the map showing the requested area is available at: 101 Hays Street, Suite 406, Dripping Springs, Texas 78620; Telephone (512) 858-7897

See enclosed map showing the requested area.

Persons who wish to intervene in the proceeding or comment upon action sought should contact the Public Utility Commission, P.O. Box 13326, Austin, Texas 78711-3326, or call the Public Utility Commission at (512) 936-7120 or (888) 782-8477. Hearing- and speech-impaired individuals with text telephones (TTY) may contact the commission at (512) 936-7136. The deadline for intervention in the proceeding is (30 days from the mailing or publication of notice, whichever occurs later, unless otherwise provided by the presiding officer). You must send a letter requesting intervention to the commission which is received by that date.

If a valid public hearing is requested, the Commission will forward the application to the State Office of Administrative Hearings (SOAH) for a hearing. If no settlement is reached and an evidentiary hearing is held, SOAH will submit a recommendation to the Commission for a final decision. An evidentiary hearing is a legal proceeding similar to a civil trial in state district court.

A landowner with a tract of land at least 25 acres or more, that is partially or wholly located within the requested area, may file a written request with the Commission to be excluded from the requested area ("opt out") within

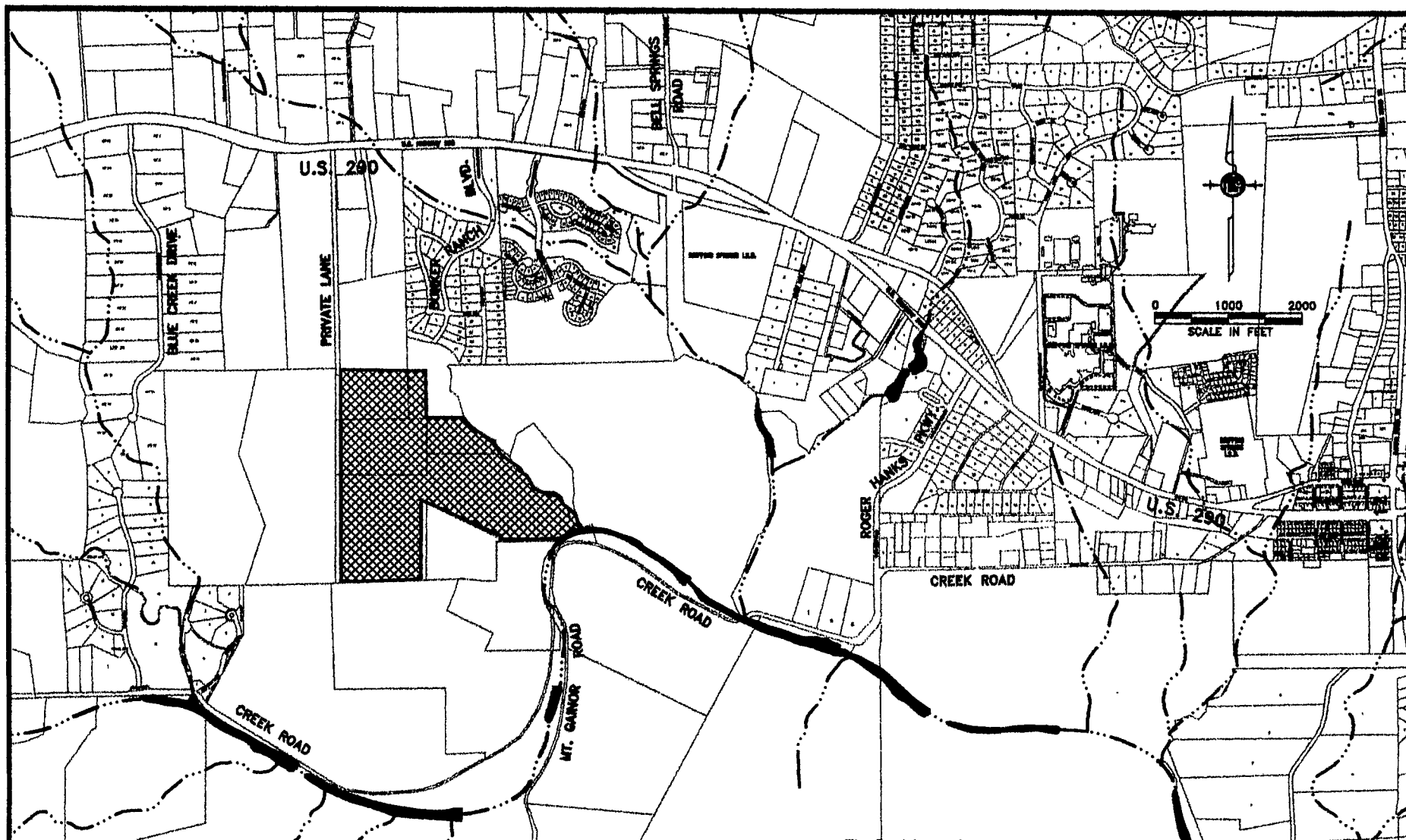
(30) days from the date that notice was provided by the Utility. All opt out requests must include a large scale map and a metes and bounds description of the landowner's tract of land.

Persons who wish to request this option should file the required documents with the:

Public Utility Commission of Texas
Central Records
1701 N. Congress, P. O. Box 13326
Austin, TX 78711-3326

In addition, the landowner must also send a copy of the optout request to the Utility. Staff may request additional information regarding your request.

Si desea información en español, puede llamar al 1-888-782-8477.




LEGEND

 Requested Service Area
 Docket No. 47464

APPLICANT:
 Dripping Springs Water Supply Corporation
 101 Hays Street, Suite 408
 Dripping Springs, Texas 78620
 (512) 858-7897
 December 19, 2017
 NWA 1014-366

The Seal Appearing
 On This Document Was
 Authorized By
 Joel D. Wilkinson,
 P.E. 29312



nwa

TBE Firm # F-359

Neptune-Wilkinson Associates, Inc.
 consulting engineers

4010 Manchaca Road
 (512) 462-3373

Austin, Texas
 78704

EXHIBIT 6
 REQUESTED AREA
 DETAIL LOCATION MAP
 FOR
 DRIPPING SPRINGS
 WATER SUPPLY CORPORATION
 HAYS COUNTY, TEXAS
DOCKET NO. 47464

Notice to Neighboring Systems, Landowners and Cities

NOTICE OF APPLICATION TO AMEND A CERTIFICATE OF CONVENIENCE AND NECESSITY (CCN) TO PROVIDE WATER UTILITY SERVICE IN HAYS COUNTY, TEXAS

Attn: Manager, Water/Waste Water Utility Service
Lower Colorado River Authority
3701 Lake Austin Boulevard
Austin, Texas 78703

Date Notice Mailed: 02:20 2018

Dripping Springs Water Supply Corporation (WSC) has filed an application with the Public Utility Commission of Texas to amend its Certificate of Convenience and Necessity for CCN No. 10315 for the provision of retail water utility service in Hays County.

The requested area is located approximately 3 miles west of downtown Dripping Springs, TX, and is generally bounded on the north by US Hwy 290; on the east by Roger Hanks Pkwy; on the south by Creek Rd; and on the west by Blue Creek Dr.

The requested area includes approximately 127 total acres and 0 current customers.

The requested area overlaps the boundaries of Lower Colorado River Authority and Guadalupe-Blanco River Authority. If Lower Colorado River Authority and Guadalupe-Blanco River Authority do not request a public hearing, the Commission shall determine that Lower Colorado River Authority and Guadalupe-Blanco River Authority are consenting to the Dripping Springs WSC's request to provide retail water utility service within the requested area:

A copy of the map showing the requested area is available at: 101 Hays Street, Suite 406, Dripping Springs, Texas 78620; Telephone (512) 858-7897

See enclosed map showing the requested area.

Persons who wish to intervene in the proceeding or comment upon action sought should contact the Public Utility Commission, P.O. Box 13326, Austin, Texas 78711-3326, or call the Public Utility Commission at (512) 936-7120 or (888) 782-8477. Hearing- and speech-impaired individuals with text telephones (TTY) may contact the commission at (512) 936-7136. The deadline for intervention in the proceeding is (30 days from the mailing or publication of notice, whichever occurs later, unless otherwise provided by the presiding officer). You must send a letter requesting intervention to the commission which is received by that date.

If a valid public hearing is requested, the Commission will forward the application to the State Office of Administrative Hearings (SOAH) for a hearing. If no settlement is reached and an evidentiary hearing is held, SOAH will submit a recommendation to the Commission for a final decision. An evidentiary hearing is a legal proceeding similar to a civil trial in state district court.

A landowner with a tract of land at least 25 acres or more, that is partially or wholly located within the requested area, may file a written request with the Commission to be excluded from the requested area ("opt out") within

(30) days from the date that notice was provided by the Utility. All opt out requests must include a large scale map and a metes and bounds description of the landowner's tract of land.

Persons who wish to request this option should file the required documents with the:

Public Utility Commission of Texas
Central Records
1701 N. Congress, P. O. Box 13326
Austin, TX 78711-3326

In addition, the landowner must also send a copy of the optout request to the Utility. Staff may request additional information regarding your request.

Si desea información en español, puede llamar al 1-888-782-8477.

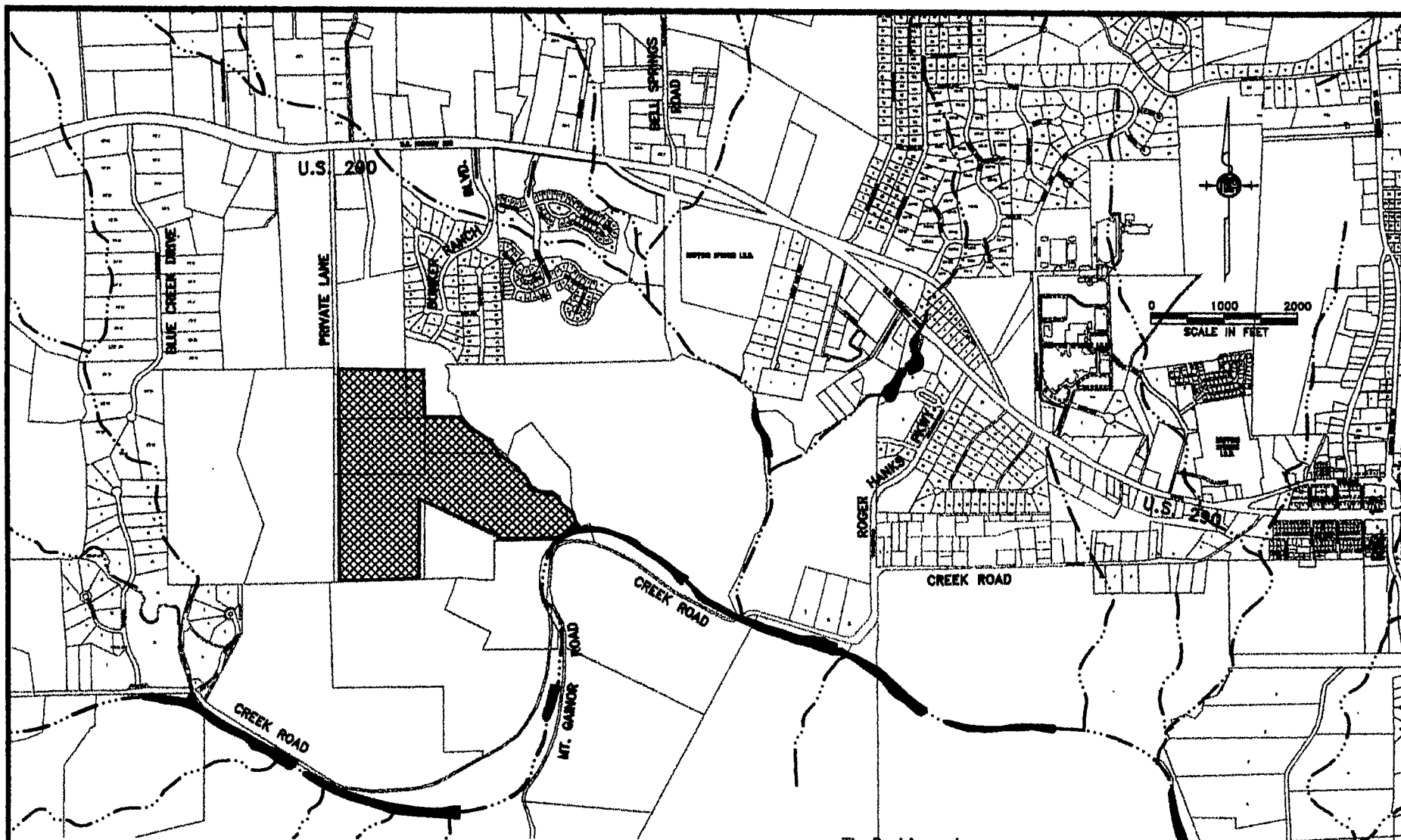


EXHIBIT 6


REQUESTED AREA
DETAIL LOCATION MAP
FOR
DRIPPING SPRINGS
WATER SUPPLY CORPORATION
HAYS COUNTY, TEXAS
DOCKET NO. 47464

LEGEND

- CREEKS
-  Requested Service Area
Docket No. 47464

APPLICANT:
Dripping Springs Water Supply Corporation
101 Hays Street, Suite 408
Dripping Springs, Texas 78620
(512) 858-7897
December 19, 2017
NWA 1014-368

The Seal Appearing
On This Document Was
Authorized By
Joel D. Wilkinson,
P.E. 29312



nwa

TEPE Firm # F-859

Neptune-Wilkinson Associates, Inc.
consulting engineers

4010 Manchaca Road
(512) 462-3373

Austin, Texas
78704

Notice to Neighboring Systems, Landowners and Cities

**NOTICE OF APPLICATION TO AMEND A CERTIFICATE OF CONVENIENCE AND NECESSITY
(CCN) TO PROVIDE WATER UTILITY SERVICE IN HAYS COUNTY, TEXAS**

TO: Mr. Rick Broun, General Manager
Hays-Trinity Groundwater Conservation Dist.
P.O. Box 1648
Dripping Springs, Texas 78620

Date Notice Mailed: 02-20 2018

Dripping Springs Water Supply Corporation (WSC) has filed an application with the Public Utility Commission of Texas to amend its Certificate of Convenience and Necessity for CCN No. 10315 for the provision of retail water utility service in Hays County.

The requested area is located approximately 3 miles west of downtown Dripping Springs, TX, and is generally bounded on the north by US Hwy 290; on the east by Roger Hanks Pkwy; on the south by Creek Rd; and on the west by Blue Creek Dr.

The requested area includes approximately 127 total acres and 0 current customers.

The requested area overlaps the boundaries of Lower Colorado River Authority and Guadalupe-Blanco River Authority. If Lower Colorado River Authority and Guadalupe-Blanco River Authority do not request a public hearing, the Commission shall determine that Lower Colorado River Authority and Guadalupe-Blanco River Authority are consenting to the Dripping Springs WSC's request to provide retail water utility service within the requested area:

A copy of the map showing the requested area is available at: 101 Hays Street, Suite 406, Dripping Springs, Texas 78620; Telephone (512) 858-7897

See enclosed map showing the requested area.

Persons who wish to intervene in the proceeding or comment upon action sought should contact the Public Utility Commission, P.O. Box 13326, Austin, Texas 78711-3326, or call the Public Utility Commission at (512) 936-7120 or (888) 782-8477. Hearing- and speech-impaired individuals with text telephones (TTY) may contact the commission at (512) 936-7136. The deadline for intervention in the proceeding is (30 days from the mailing or publication of notice, whichever occurs later, unless otherwise provided by the presiding officer). You must send a letter requesting intervention to the commission which is received by that date.

If a valid public hearing is requested, the Commission will forward the application to the State Office of Administrative Hearings (SOAH) for a hearing. If no settlement is reached and an evidentiary hearing is held, SOAH will submit a recommendation to the Commission for a final decision. An evidentiary hearing is a legal proceeding similar to a civil trial in state district court.

A landowner with a tract of land at least 25 acres or more, that is partially or wholly located within the requested area, may file a written request with the Commission to be excluded from the requested area ("opt out") within

(30) days from the date that notice was provided by the Utility. All opt out requests must include a large scale map and a metes and bounds description of the landowner's tract of land.

Persons who wish to request this option should file the required documents with the:

Public Utility Commission of Texas
Central Records
1701 N. Congress, P. O. Box 13326
Austin, TX 78711-3326

In addition, the landowner must also send a copy of the optout request to the Utility. Staff may request additional information regarding your request.

Si desea información en español, puede llamar al 1-888-782-8477.

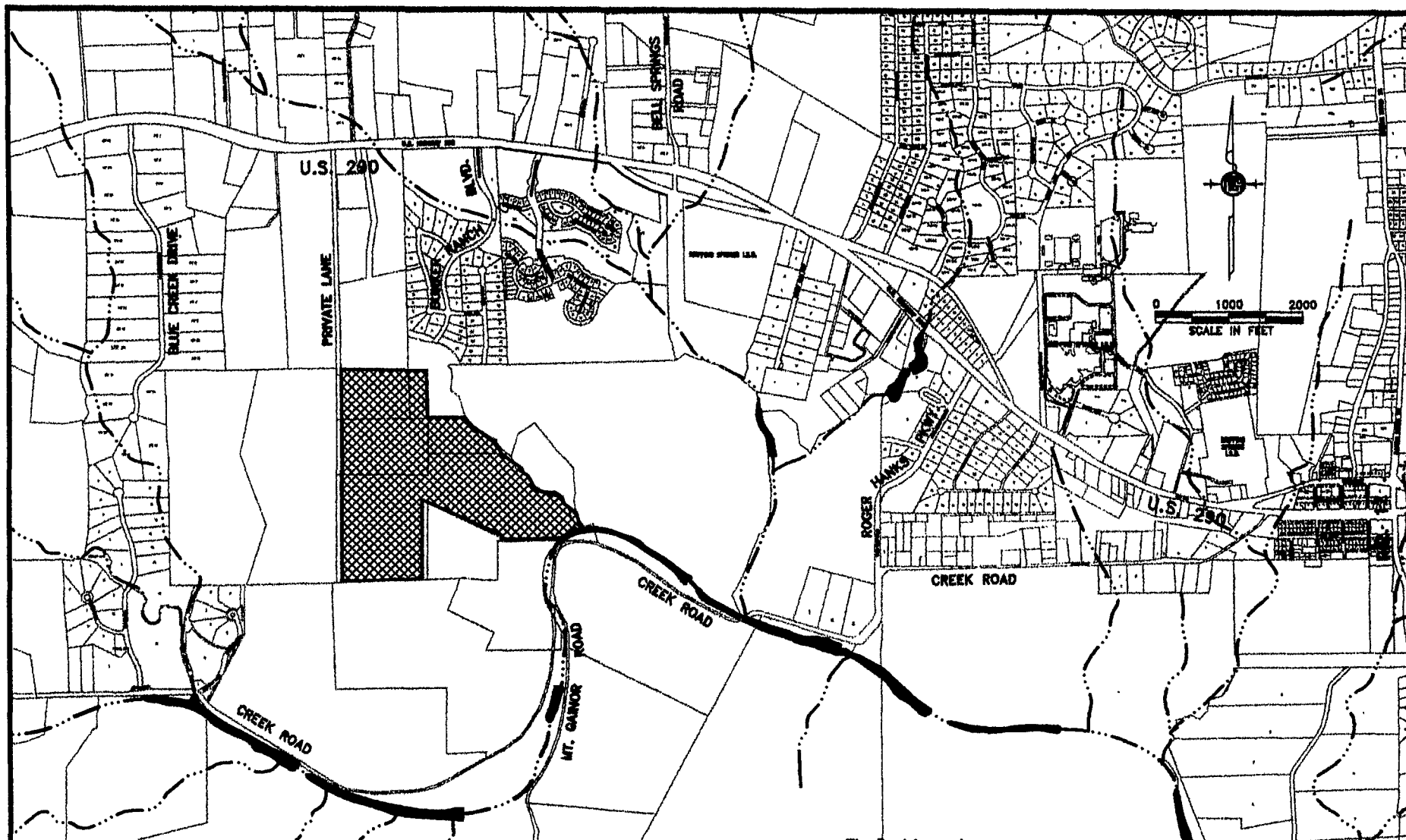


EXHIBIT 6

REQUESTED AREA
DETAIL LOCATION MAP

FOR
DRIPPING SPRINGS
WATER SUPPLY CORPORATION
HAYS COUNTY, TEXAS
DOCKET NO. 47464

LEGEND


~~~~~ CREEKS



Requested Service Area  
Docket No. 47464

APPLICANT:  
Dripping Springs Water Supply Corporation  
101 Hays Street, Suite 406  
Dripping Springs, Texas 78620  
(512) 858-7897  
December 19, 2017  
NWA 1014-368

The Seal Appearing  
On This Document Was  
Authorized By  
Joel D. Wilkinson,  
P.E. 29312



**nwa**

TEPE Firm # T-859

Neptune-Wilkinson Associates, Inc.  
consulting engineers

4010 Manchaca Road  
(512) 462-3373

Austin, Texas  
78704

***Notice to Neighboring Systems, Landowners and Cities***

**NOTICE OF APPLICATION TO AMEND A CERTIFICATE OF CONVENIENCE AND NECESSITY (CCN) TO PROVIDE WATER UTILITY SERVICE IN HAYS COUNTY, TEXAS**

TO: Mr. Darrell Nichols,  
Sr. Deputy General Manager  
Guadalupe-Blanco River Authority  
933 East Court Street  
Seguin, Texas 78155

Date Notice Mailed: 02-20 2018

Dripping Springs Water Supply Corporation (WSC) has filed an application with the Public Utility Commission of Texas to amend its Certificate of Convenience and Necessity for CCN No. 10315 for the provision of retail water utility service in Hays County.

The requested area is located approximately 3 miles west of downtown Dripping Springs, TX, and is generally bounded on the north by US Hwy 290; on the east by Roger Hanks Pkwy; on the south by Creek Rd; and on the west by Blue Creek Dr.

The requested area includes approximately 127 total acres and 0 current customers.

The requested area overlaps the boundaries of Lower Colorado River Authority and Guadalupe-Blanco River Authority. If Lower Colorado River Authority and Guadalupe-Blanco River Authority do not request a public hearing, the Commission shall determine that Lower Colorado River Authority and Guadalupe-Blanco River Authority are consenting to the Dripping Springs WSC's request to provide retail water utility service within the requested area:

A copy of the map showing the requested area is available at: 101 Hays Street, Suite 406, Dripping Springs, Texas 78620; Telephone (512) 858-7897

**See enclosed map showing the requested area.**

*Persons who wish to intervene in the proceeding or comment upon action sought should contact the Public Utility Commission, P.O. Box 13326, Austin, Texas 78711-3326, or call the Public Utility Commission at (512) 936-7120 or (888) 782-8477. Hearing- and speech-impaired individuals with text telephones (TTY) may contact the commission at (512) 936-7136. The deadline for intervention in the proceeding is (30 days from the mailing or publication of notice, whichever occurs later, unless otherwise provided by the presiding officer). You must send a letter requesting intervention to the commission which is received by that date.*

If a valid public hearing is requested, the Commission will forward the application to the State Office of Administrative Hearings (SOAH) for a hearing. If no settlement is reached and an evidentiary hearing is held, SOAH will submit a recommendation to the Commission for a final decision. An evidentiary hearing is a legal proceeding similar to a civil trial in state district court.

A landowner with a tract of land at least 25 acres or more, that is partially or wholly located within the requested area, may file a written request with the Commission to be excluded from the requested area ("opt out") within

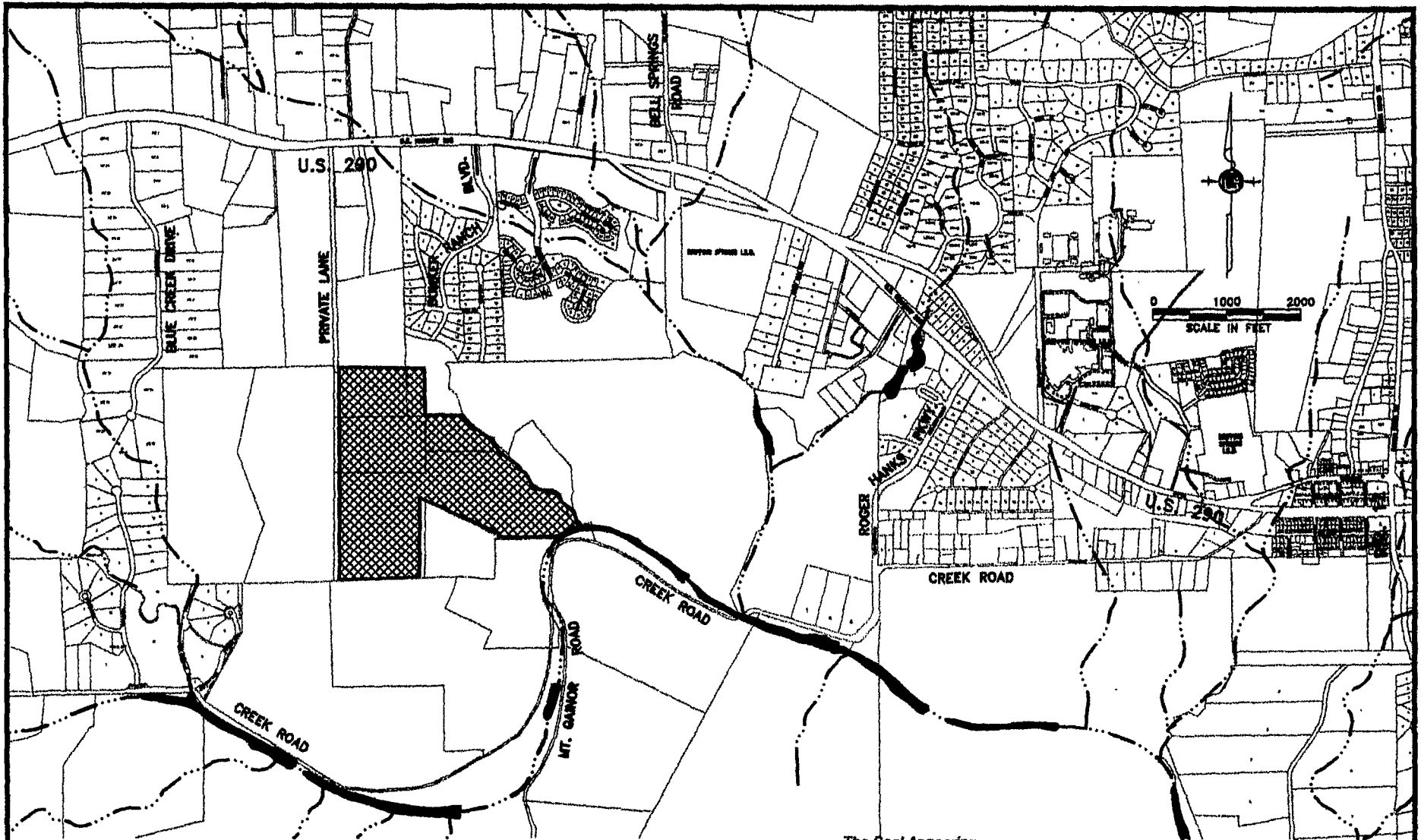
(30) days from the date that notice was provided by the Utility. All opt out requests must include a large scale map and a metes and bounds description of the landowner's tract of land.

Persons who wish to request this option should file the required documents with the:

Public Utility Commission of Texas  
Central Records  
1701 N. Congress, P. O. Box 13326  
Austin, TX 78711-3326

In addition, the landowner must also send a copy of the optout request to the Utility. Staff may request additional information regarding your request.

Si desea información en español, puede llamar al 1-888-782-8477.



## EXHIBIT 6


REQUESTED AREA  
DETAIL LOCATION MAP  
FOR  
DRIPPING SPRINGS  
WATER SUPPLY CORPORATION  
HAYS COUNTY, TEXAS  
**DOCKET NO. 47464**

### LEGEND

 Requested Service Area  
Docket No. 47464

APPLICANT:  
Dripping Springs Water Supply Corporation  
101 Hays Street, Suite 406  
Dripping Springs, Texas 78620  
(512) 858-7897  
December 19, 2017  
NWA 1014-368

The Seal Appearing  
On This Document Was  
Authorized By  
Joel D. Wilkinson,  
P.E. 29312



**nwa**

TRPE Firm # F-359

Neptune-Wilkinson Associates, Inc.  
consulting engineers

4010 Manchaca Road  
(512) 462-3373

Austin, Texas  
78704

***Notice to Neighboring Systems, Landowners and Cities***

**NOTICE OF APPLICATION TO AMEND A CERTIFICATE OF CONVENIENCE AND NECESSITY (CCN) TO PROVIDE WATER UTILITY SERVICE IN HAYS COUNTY, TEXAS**

TO: Mr. Jovan Sijan, President  
Hays County Municipal Utility District #6  
13413 Galleria Circle, Bldg. Q, Suite 150  
Austin, Texas 78738-6344

Date Notice Mailed: 02.20, 2018

Dripping Springs Water Supply Corporation (WSC) has filed an application with the Public Utility Commission of Texas to amend its Certificate of Convenience and Necessity for CCN No. 10315 for the provision of retail water utility service in Hays County.

The requested area is located approximately 3 miles west of downtown Dripping Springs, TX, and is generally bounded on the north by US Hwy 290; on the east by Roger Hanks Pkwy; on the south by Creek Rd; and on the west by Blue Creek Dr.

The requested area includes approximately 127 total acres and 0 current customers.

The requested area overlaps the boundaries of Lower Colorado River Authority and Guadalupe-Blanco River Authority. If Lower Colorado River Authority and Guadalupe-Blanco River Authority do not request a public hearing, the Commission shall determine that Lower Colorado River Authority and Guadalupe-Blanco River Authority are consenting to the Dripping Springs WSC's request to provide retail water utility service within the requested area:

A copy of the map showing the requested area is available at: 101 Hays Street, Suite 406, Dripping Springs, Texas 78620; Telephone (512) 858-7897

**See enclosed map showing the requested area.**

*Persons who wish to intervene in the proceeding or comment upon action sought should contact the Public Utility Commission, P.O. Box 13326, Austin, Texas 78711-3326, or call the Public Utility Commission at (512) 936-7120 or (888) 782-8477. Hearing- and speech-impaired individuals with text telephones (TTY) may contact the commission at (512) 936-7136. The deadline for intervention in the proceeding is (30 days from the mailing or publication of notice, whichever occurs later, unless otherwise provided by the presiding officer). You must send a letter requesting intervention to the commission which is received by that date.*

If a valid public hearing is requested, the Commission will forward the application to the State Office of Administrative Hearings (SOAH) for a hearing. If no settlement is reached and an evidentiary hearing is held, SOAH will submit a recommendation to the Commission for a final decision. An evidentiary hearing is a legal proceeding similar to a civil trial in state district court.

A landowner with a tract of land at least 25 acres or more, that is partially or wholly located within the requested area, may file a written request with the Commission to be excluded from the requested area ("opt out") within

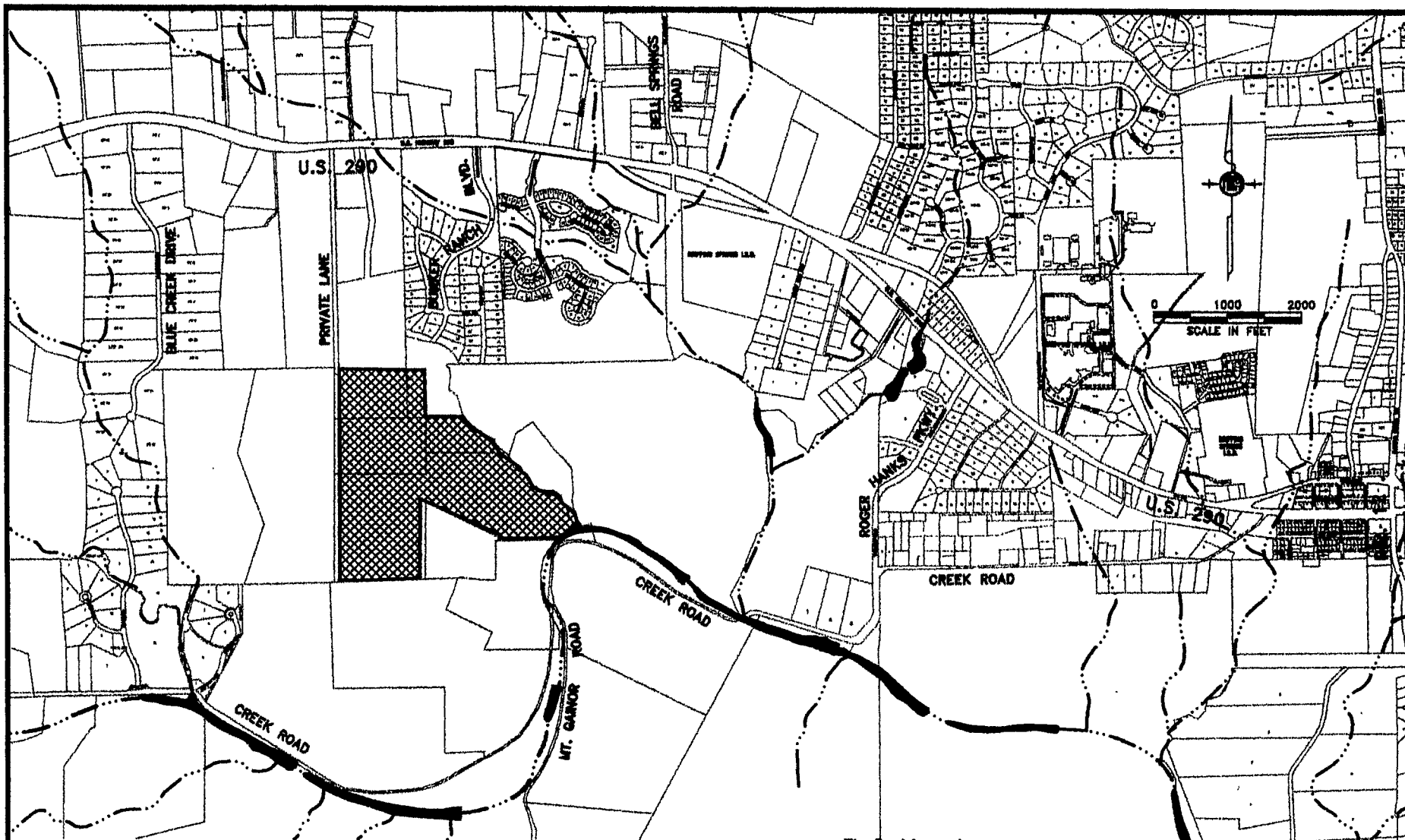
(30) days from the date that notice was provided by the Utility. All opt out requests must include a large scale map and a metes and bounds description of the landowner's tract of land.

Persons who wish to request this option should file the required documents with the:

Public Utility Commission of Texas  
Central Records  
1701 N. Congress, P. O. Box 13326  
Austin, TX 78711-3326

In addition, the landowner must also send a copy of the optout request to the Utility. Staff may request additional information regarding your request.

Si desea información en español, puede llamar al 1-888-782-8477.



## EXHIBIT 6

REQUESTED AREA  
DETAIL LOCATION MAP  
FOR  
DRIPPING SPRINGS  
WATER SUPPLY CORPORATION  
HAYS COUNTY, TEXAS  
**DOCKET NO. 47464**

### LEGEND

 Requested Service Area  
Docket No. 47464

APPLICANT:  
Dripping Springs Water Supply Corporation  
101 Hays Street, Suite 408  
Dripping Springs, Texas 78620  
(512) 858-7897  
December 19, 2017  
NWA 1014-368

The Seal Appearing  
On This Document Was  
Authorized By  
Joel D. Wilkinson,  
P.E. 29312



**nwa**

TBPE Firm # F-859

Neptune-Wilkinson Associates, Inc.  
consulting engineers

4010 Manchaca Road  
(512) 462-3373

Austin, Texas  
78704

***Notice to Neighboring Systems, Landowners and Cities***

**NOTICE OF APPLICATION TO AMEND A CERTIFICATE OF CONVENIENCE AND NECESSITY  
(CCN) TO PROVIDE WATER UTILITY SERVICE IN HAYS COUNTY, TEXAS**

TO: Mr. Brian Casey, Agent  
Bunker Ranch, LLC  
6836 Bee Cave Road  
Building 3, Suite 302  
Austin, Texas 78746

Date Notice Mailed ~~08-20~~ 2018

Dripping Springs Water Supply Corporation (WSC) has filed an application with the Public Utility Commission of Texas to amend its Certificate of Convenience and Necessity for CCN No. 10315 for the provision of retail water utility service in Hays County.

The requested area is located approximately 3 miles west of downtown Dripping Springs, TX, and is generally bounded on the north by US Hwy 290; on the east by Roger Hanks Pkwy; on the south by Creek Rd; and on the west by Blue Creek Dr.

The requested area includes approximately 127 total acres and 0 current customers.

The requested area overlaps the boundaries of Lower Colorado River Authority and Guadalupe-Blanco River Authority. If Lower Colorado River Authority and Guadalupe-Blanco River Authority do not request a public hearing, the Commission shall determine that Lower Colorado River Authority and Guadalupe-Blanco River Authority are consenting to the Dripping Springs WSC's request to provide retail water utility service within the requested area:

A copy of the map showing the requested area is available at: 101 Hays Street, Suite 406, Dripping Springs, Texas 78620; Telephone (512) 858-7897

**See enclosed map showing the requested area.**

*Persons who wish to intervene in the proceeding or comment upon action sought should contact the Public Utility Commission, P.O. Box 13326, Austin, Texas 78711-3326, or call the Public Utility Commission at (512) 936-7120 or (888) 782-8477. Hearing- and speech-impaired individuals with text telephones (TTY) may contact the commission at (512) 936-7136. The deadline for intervention in the proceeding is (30 days from the mailing or publication of notice, whichever occurs later, unless otherwise provided by the presiding officer). You must send a letter requesting intervention to the commission which is received by that date.*

If a valid public hearing is requested, the Commission will forward the application to the State Office of Administrative Hearings (SOAH) for a hearing. If no settlement is reached and an evidentiary hearing is held, SOAH will submit a recommendation to the Commission for a final decision. An evidentiary hearing is a legal proceeding similar to a civil trial in state district court.

A landowner with a tract of land at least 25 acres or more, that is partially or wholly located within the requested area, may file a written request with the Commission to be excluded from the requested area ("opt out") within

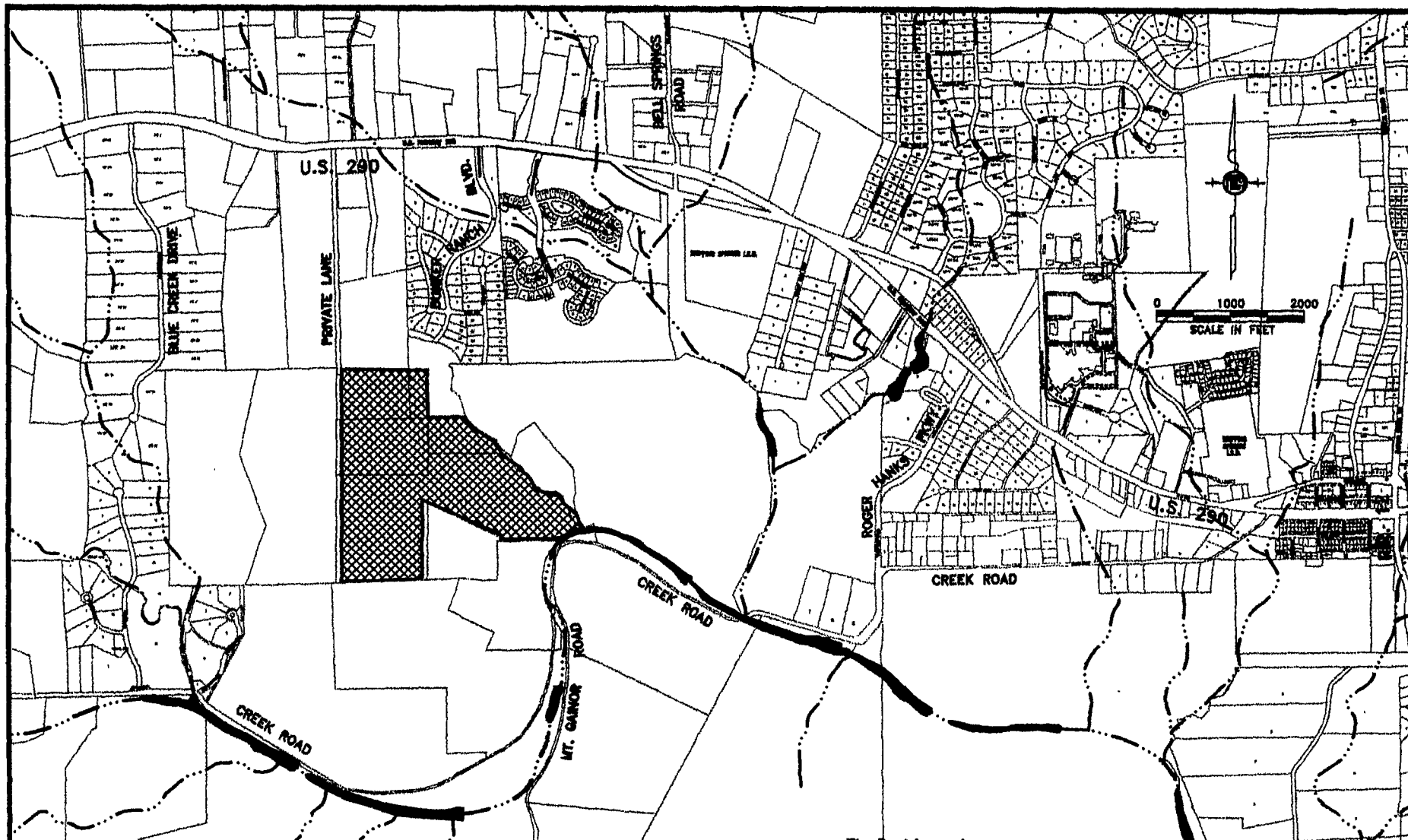
(30) days from the date that notice was provided by the Utility. All opt out requests must include a large scale map and a metes and bounds description of the landowner's tract of land.

Persons who wish to request this option should file the required documents with the:

Public Utility Commission of Texas  
Central Records  
1701 N. Congress, P. O. Box 13326  
Austin, TX 78711-3326

In addition, the landowner must also send a copy of the optout request to the Utility. Staff may request additional information regarding your request.

Si desea información en español, puede llamar al 1-888-782-8477.



## EXHIBIT 6

REQUESTED AREA  
DETAIL LOCATION MAP  
FOR

DRIPPING SPRINGS  
WATER SUPPLY CORPORATION  
HAYS COUNTY, TEXAS

**DOCKET NO. 47464**

### LEGEND

— CREEKS



Requested Service Area  
Docket No. 47464

APPLICANT:  
Dripping Springs Water Supply Corporation  
101 Hays Street, Suite 408  
Dripping Springs, Texas 78620  
(512) 858-7897  
December 19, 2017  
NWA 1014-366

The Seal Appearing  
On This Document Was  
Authorized By  
Joel D. Wilkinson,  
P.E. 29312



**nwa**

TEPE Firm # F-259

Neptune-Wilkinson Associates, Inc.  
consulting engineers

4010 Manchaca Road  
(512) 462-3373

Austin, Texas  
78704

***Notice to Neighboring Systems, Landowners and Cities***

**NOTICE OF APPLICATION TO AMEND A CERTIFICATE OF CONVENIENCE AND NECESSITY  
(CCN) TO PROVIDE WATER UTILITY SERVICE IN HAYS COUNTY, TEXAS**

TO: Ms. Janice Jones, Executive Assistant  
Office of Hays County Judge  
111 E. San Antonio Street, Suite 300  
San Marcos, Texas 78666

Date Notice Mailed 02:20, 2018

Dripping Springs Water Supply Corporation (WSC) has filed an application with the Public Utility Commission of Texas to amend its Certificate of Convenience and Necessity for CCN No. 10315 for the provision of retail water utility service in Hays County.

The requested area is located approximately 3 miles west of downtown Dripping Springs, TX, and is generally bounded on the north by US Hwy 290; on the east by Roger Hanks Pkwy; on the south by Creek Rd; and on the west by Blue Creek Dr.

The requested area includes approximately 127 total acres and 0 current customers.

The requested area overlaps the boundaries of Lower Colorado River Authority and Guadalupe-Blanco River Authority. If Lower Colorado River Authority and Guadalupe-Blanco River Authority do not request a public hearing, the Commission shall determine that Lower Colorado River Authority and Guadalupe-Blanco River Authority are consenting to the Dripping Springs WSC's request to provide retail water utility service within the requested area:

A copy of the map showing the requested area is available at: 101 Hays Street, Suite 406, Dripping Springs, Texas 78620; Telephone (512) 858-7897

**See enclosed map showing the requested area.**

*Persons who wish to intervene in the proceeding or comment upon action sought should contact the Public Utility Commission, P.O. Box 13326, Austin, Texas 78711-3326, or call the Public Utility Commission at (512) 936-7120 or (888) 782-8477. Hearing- and speech-impaired individuals with text telephones (TTY) may contact the commission at (512) 936-7136. The deadline for intervention in the proceeding is (30 days from the mailing or publication of notice, whichever occurs later, unless otherwise provided by the presiding officer). You must send a letter requesting intervention to the commission which is received by that date.*

If a valid public hearing is requested, the Commission will forward the application to the State Office of Administrative Hearings (SOAH) for a hearing. If no settlement is reached and an evidentiary hearing is held, SOAH will submit a recommendation to the Commission for a final decision. An evidentiary hearing is a legal proceeding similar to a civil trial in state district court.

A landowner with a tract of land at least 25 acres or more, that is partially or wholly located within the requested area, may file a written request with the Commission to be excluded from the requested area ("opt out") within

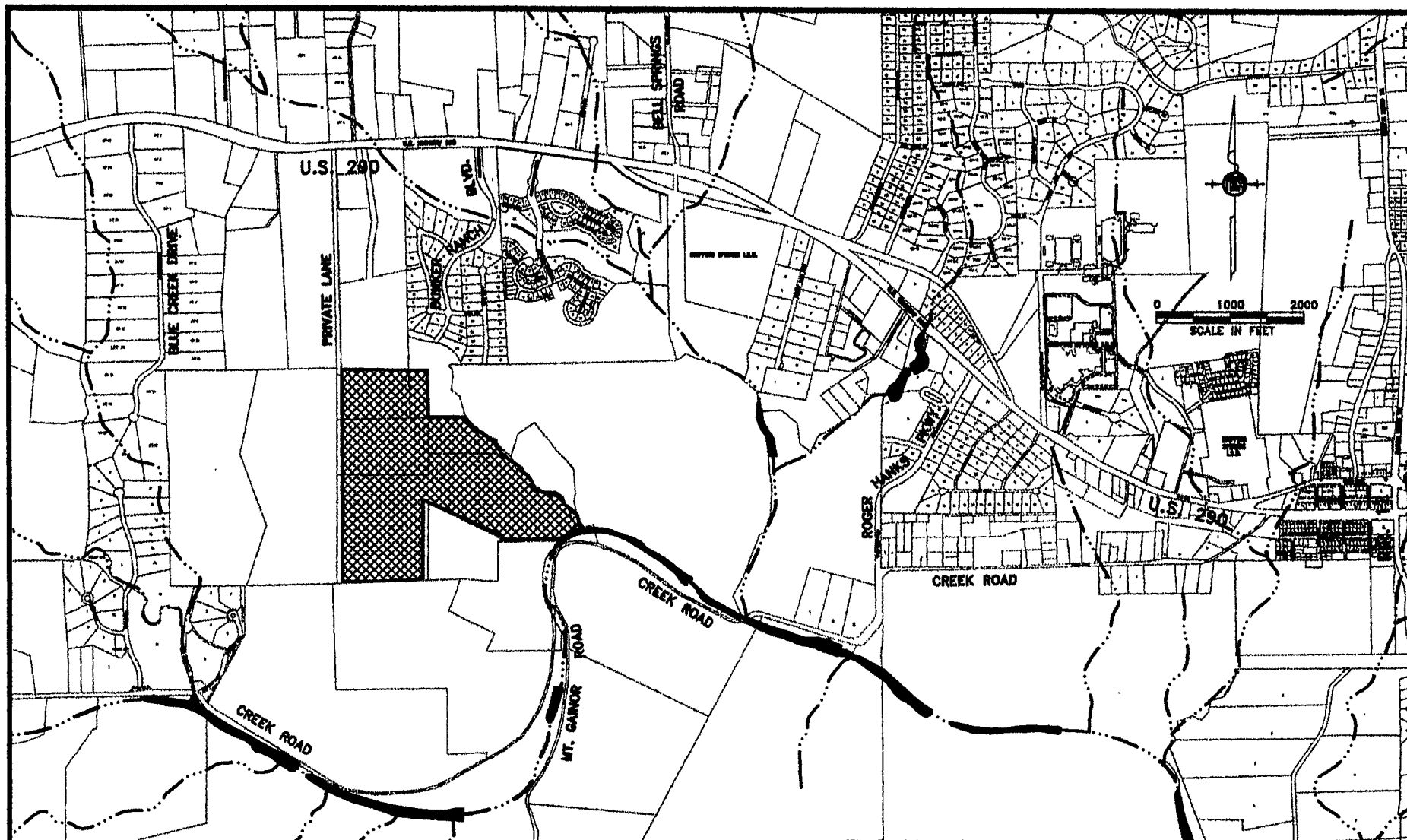
(30) days from the date that notice was provided by the Utility. All opt out requests must include a large scale map and a metes and bounds description of the landowner's tract of land.

Persons who wish to request this option should file the required documents with the:

Public Utility Commission of Texas  
Central Records  
1701 N. Congress, P. O. Box 13326  
Austin, TX 78711-3326

In addition, the landowner must also send a copy of the optout request to the Utility. Staff may request additional information regarding your request.

Si desea información en español, puede llamar al 1-888-782-8477.



## EXHIBIT 6

REQUESTED AREA  
DETAIL LOCATION MAP  
FOR  
DRIPPING SPRINGS  
WATER SUPPLY CORPORATION  
HAYS COUNTY, TEXAS  
**DOCKET NO. 47464**

### LEGEND

— CREEKS  
 Requested Service Area  
 Docket No. 47464

APPLICANT:  
 Dripping Springs Water Supply Corporation  
 101 Hays Street, Suite 408  
 Dripping Springs, Texas 78620  
 (512) 858-7897  
 December 19, 2017  
 NWA 1014-366

The Seal Appearing  
 On This Document Was  
 Authorized By  
 Joel D. Wilkinson,  
 P.E. 29312



**nwa**

TEPE Firm # F-859

Neptune-Wilkinson Associates, Inc.  
 consulting engineers

4010 Manchaca Road  
 (512) 462-3373

Austin, Texas  
 78704

***Notice to Neighboring Systems, Landowners and Cities***

**NOTICE OF APPLICATION TO AMEND A CERTIFICATE OF CONVENIENCE AND NECESSITY (CCN) TO PROVIDE WATER UTILITY SERVICE IN HAYS COUNTY, TEXAS**

TO: Hays County Development District #1  
c/o Mr. Andrew Barrett  
3300 Bee Cave Road, Suite 650, #189  
Austin, Texas 78746

Date Notice Mailed 02.10.2018

Dripping Springs Water Supply Corporation (WSC) has filed an application with the Public Utility Commission of Texas to amend its Certificate of Convenience and Necessity for CCN No. 10315 for the provision of retail water utility service in Hays County.

The requested area is located approximately 3 miles west of downtown Dripping Springs, TX, and is generally bounded on the north by US Hwy 290; on the east by Roger Hanks Pkwy; on the south by Creek Rd; and on the west by Blue Creek Dr.

The requested area includes approximately 127 total acres and 0 current customers.

The requested area overlaps the boundaries of Lower Colorado River Authority and Guadalupe-Blanco River Authority. If Lower Colorado River Authority and Guadalupe-Blanco River Authority do not request a public hearing, the Commission shall determine that Lower Colorado River Authority and Guadalupe-Blanco River Authority are consenting to the Dripping Springs WSC's request to provide retail water utility service within the requested area:

A copy of the map showing the requested area is available at: 101 Hays Street, Suite 406, Dripping Springs, Texas 78620; Telephone (512) 858-7897

**See enclosed map showing the requested area.**

*Persons who wish to intervene in the proceeding or comment upon action sought should contact the Public Utility Commission, P.O. Box 13326, Austin, Texas 78711-3326, or call the Public Utility Commission at (512) 936-7120 or (888) 782-8477. Hearing- and speech-impaired individuals with text telephones (TTY) may contact the commission at (512) 936-7136. The deadline for intervention in the proceeding is (30 days from the mailing or publication of notice, whichever occurs later, unless otherwise provided by the presiding officer). You must send a letter requesting intervention to the commission which is received by that date.*

If a valid public hearing is requested, the Commission will forward the application to the State Office of Administrative Hearings (SOAH) for a hearing. If no settlement is reached and an evidentiary hearing is held, SOAH will submit a recommendation to the Commission for a final decision. An evidentiary hearing is a legal proceeding similar to a civil trial in state district court.

A landowner with a tract of land at least 25 acres or more, that is partially or wholly located within the requested area, may file a written request with the Commission to be excluded from the requested area ("opt out") within

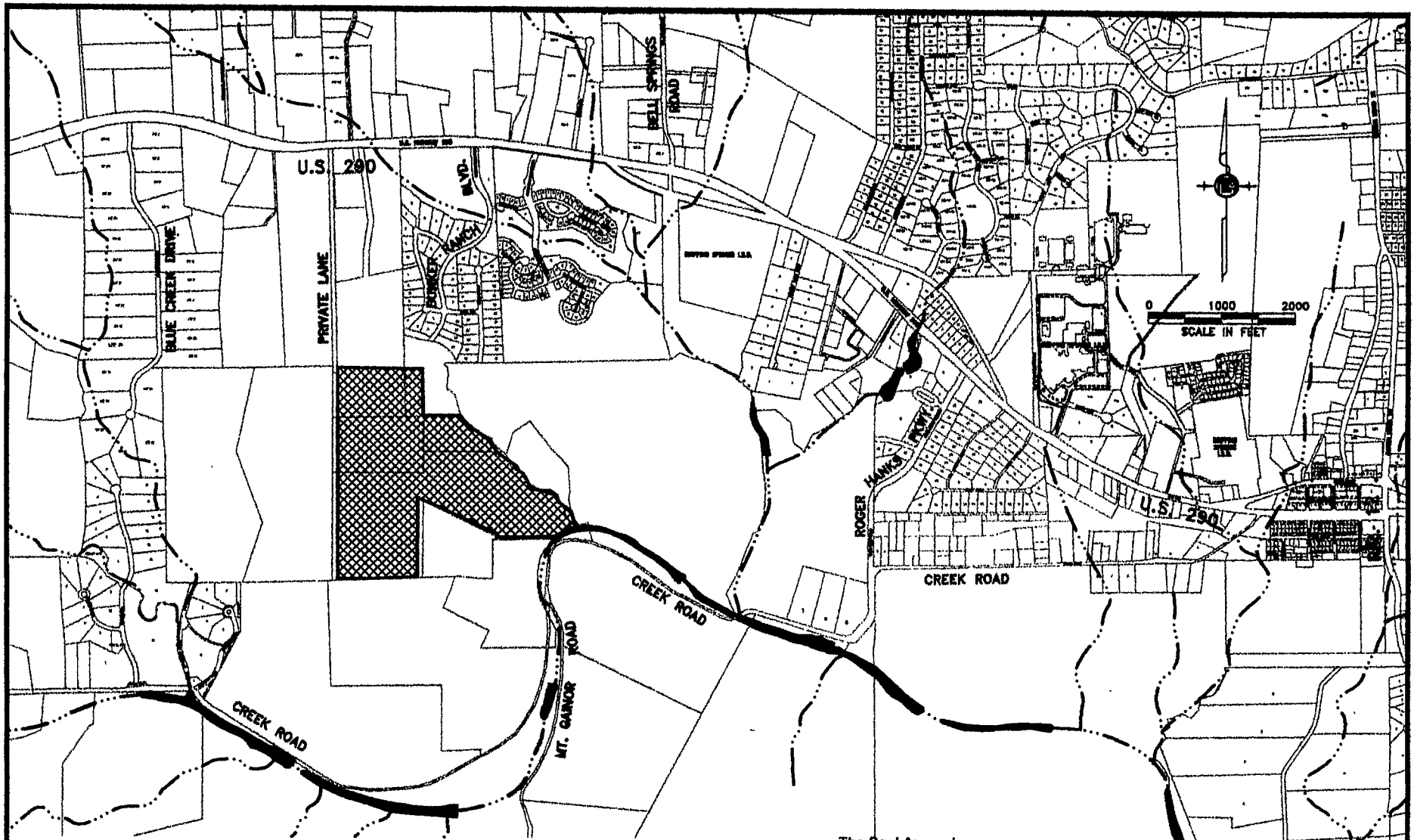
(30) days from the date that notice was provided by the Utility. All opt out requests must include a large scale map and a metes and bounds description of the landowner's tract of land.

Persons who wish to request this option should file the required documents with the:

Public Utility Commission of Texas  
Central Records  
1701 N. Congress, P. O. Box 13326  
Austin, TX 78711-3326

In addition, the landowner must also send a copy of the optout request to the Utility. Staff may request additional information regarding your request.

Si desea información en español, puede llamar al 1-888-782-8477.



## EXHIBIT 6


REQUESTED AREA  
DETAIL LOCATION MAP  
FOR  
DRIPPING SPRINGS  
WATER SUPPLY CORPORATION  
HAYS COUNTY, TEXAS  
**DOCKET NO. 47464**

### LEGEND

 Requested Service Area  
Docket No. 47464

APPLICANT:  
Dripping Springs Water Supply Corporation  
101 Hays Street, Suite 408  
Dripping Springs, Texas 78620  
(512) 858-7897  
December 19, 2017  
NWA 1014-366

The Seal Appearing  
On This Document Was  
Authorized By  
Joel D. Wilkinson,  
P.E. 29312



**nwa**

TBPE Firm # Y-859

Neptune-Wilkinson Associates, Inc.  
consulting engineers

4010 Manchaca Road  
(512) 462-3373

Austin, Texas  
78704