

Control Number: 47229



Item Number: 28

Addendum StartPage: 0



AUSTIN WATER
Utility Development Services Division
625 East 10th Street, Suite 715
Austin, Texas 78701

RECEIVED
Austin
2018 APR 24 PM 6:13
AUSTIN WATER

PUBLIC UTILITY COMMISSION
FILING CLERK

April 23, 2018

Public Utility Commission
1701 Congress Ave., Suite 8-100
Austin, TX 78701

RE: Docket No. 47229 CCN Issuance of Notice

To Whom It May Concern:

This response is provided to serve as proof of compliance of the procedural schedule in meeting the associated deadline for the City of Austin's application (Docket No. 47229). As requested, notice was given to the affected parties and published in a newspaper of general circulation.

If additional information is required or should you have any questions, please notify me by email at randi.jenkins@austintexas.gov or by phone at 512-972-0117.

Sincerely,

Randi Jenkins
Program Manager IV
Utility Development Services
Austin Water
City of Austin

DOCKET NO. 47229

**APPLICATION OF CITY OF AUSTIN TO AMEND A WATER CERTIFICATE OF CONVENIENCE
AND NECESSITY AND TO DECERTIFY SUNFIELD
MUNICIPAL UTILITY DISTRICT NO. 4 IN HAYS COUNTY**

Table of Contents

Section	Page
Affidavits of Notice to Current Customers, Neighboring Utilities, and Affected Parties	3
Copy of Notices to Current Customers, Neighboring Utilities, and Affected Parties	8
Publishers Affidavit for Proof of Newspaper Publication	44
Copy of Proof of Publication	45

PUBLIC UTILITY COMMISSION



AFFIDAVIT OF NOTICE TO CURRENT CUSTOMERS, NEIGHBORING UTILITIES AND AFFECTED PARTIES DOCKET NO. 47229

STATE OF TEXAS
COUNTY OF Travis

City of Austin has provided individual
notice to the following entities and customers:

Aqua Texas Inc
City of Buda
Creedmoor Maha WSC
Goforth Sub

DATE OF NOTICE

3/30/18


3/30/18

3/30/18

3/30/18

OATH

I, Randi Jenkins, being duly sworn, file this form as
Program Manager IV (indicate relationship to applicant, that is,
owner, member of partnership, title of officer of corporation, or other authorized representative of
applicant); that in such capacity, I am qualified and authorized to file and verify such form, am
personally familiar with the notices given with this application, and have complied with all notice
requirements in the application and application acceptance letter; and that all such statements made
and matters set for therein are true and correct.


Applicant's Authorized Representative


If the applicant to this form is any person other than the sole owner, partner, officer of the applicant,
or its' attorney, a properly verified Power of Attorney must be enclosed.

Subscribed and sworn to before me this 5th day of April, 2018,
to certify which witness my hand and seal of office.

Deborah L. Ockletree
Notary Public in and for the State of Texas

Deborah L. Ockletree
Print or Type Name of Notary Public

Commission Expires 6/21/2021



PUBLIC UTILITY COMMISSION



AFFIDAVIT OF NOTICE TO CURRENT CUSTOMERS, NEIGHBORING UTILITIES AND AFFECTED PARTIES DOCKET NO. 47229

STATE OF TEXAS
COUNTY OF Travis

City of Austin has provided individual
notice to the following entities and customers:

Lower Colorado River Authority
Mystic Oak Water Supply, Inc.
Sunfield MUD 4
Barton Springs-Edwards Aquifer Conservation District

DATE OF NOTICE

3/30/18
3/30/18
3/30/18
3/30/18

OATH

I, Randi Jenkins, being duly sworn, file this form as
Program manager IV (indicate relationship to applicant, that is,
owner, member of partnership, title of officer of corporation, or other authorized representative of
applicant); that in such capacity, I am qualified and authorized to file and verify such form, am
personally familiar with the notices given with this application, and have complied with all notice
requirements in the application and application acceptance letter; and that all such statements made
and matters set for therein are true and correct.

[Signature]
Applicant's Authorized Representative


If the applicant to this form is any person other than the sole owner, partner, officer of the applicant,
or its' attorney, a properly verified Power of Attorney must be enclosed.

Subscribed and sworn to before me this 5th day of April, 20 18,
to certify which witness my hand and seal of office.

Deborah L. Ockletree
Notary Public in and for the State of Texas

Deborah L. Ockletree
Print or Type Name of Notary Public

Commission Expires 6/21/2021



PUBLIC UTILITY COMMISSION



AFFIDAVIT OF NOTICE TO CURRENT CUSTOMERS, NEIGHBORING UTILITIES AND AFFECTED PARTIES DOCKET NO. 47229

STATE OF TEXAS
COUNTY OF Travis

City of Austin has provided individual
notice to the following entities and customers:

Cascades MUD 1
Guadalupe - Blanco River Authority
South Buda WCID 1
Sunfield MUD 1

DATE OF NOTICE

3/30/18


3/30/18

3/30/18

3/30/18


OATH

I, Randi Jenkins, being duly sworn, file this form as
Program Manager IV (indicate relationship to applicant, that is,
owner, member of partnership, title of officer of corporation, or other authorized representative of
applicant); that in such capacity, I am qualified and authorized to file and verify such form, am
personally familiar with the notices given with this application, and have complied with all notice
requirements in the application and application acceptance letter; and that all such statements made
and matters set for therein are true and correct.


Applicant's Authorized Representative


If the applicant to this form is any person other than the sole owner, partner, officer of the applicant,
or its' attorney, a properly verified Power of Attorney must be enclosed.

Subscribed and sworn to before me this 5th day of April, 2018,
to certify which witness my hand and seal of office.


Notary Public in and for the State of Texas

Deborah L. Ockletree
Print or Type Name of Notary Public

Commission Expires 6/21/2021



PUBLIC UTILITY COMMISSION



AFFIDAVIT OF NOTICE TO CURRENT CUSTOMERS, NEIGHBORING UTILITIES AND AFFECTED PARTIES DOCKET NO. 47229

STATE OF TEXAS
COUNTY OF Travis

City of Austin has provided individual
notice to the following entities and customers:


Sunfield MUD 2
Sunfield MUD 3
Travis-Creedmoor MUD
City of Buda

DATE OF NOTICE

3/30/18
3/30/18
3/30/18
3/30/18


OATH

I, Randi Jenkins, being duly sworn, file this form as
Program Manager IV (indicate relationship to applicant, that is,
owner, member of partnership, title of officer of corporation, or other authorized representative of
applicant); that in such capacity, I am qualified and authorized to file and verify such form, am
personally familiar with the notices given with this application, and have complied with all notice
requirements in the application and application acceptance letter; and that all such statements made
and matters set for therein are true and correct.


Applicant's Authorized Representative


If the applicant to this form is any person other than the sole owner, partner, officer of the applicant,
or its' attorney, a properly verified Power of Attorney must be enclosed.

Subscribed and sworn to before me this 5th day of April, 20 18,
to certify which witness my hand and seal of office.


Notary Public in and for the State of Texas

Deborah L. Ockletree
Print or Type Name of Notary Public

Commission Expires 6/21/2021



PUBLIC UTILITY COMMISSION



AFFIDAVIT OF NOTICE TO CURRENT CUSTOMERS, NEIGHBORING UTILITIES AND AFFECTED PARTIES DOCKET NO. 47229

STATE OF TEXAS
COUNTY OF Travis

City of Austin has provided individual
notice to the following entities and customers:


City of Creedmoor
Hays County Judge
Travis County Judge

DATE OF NOTICE

3/30/18
3/30/18
3/30/18
3/30/18

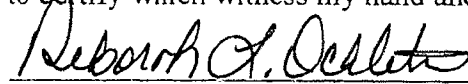
OATH

I, Randi Jenkins, being duly sworn, file this form as
Program Manager IV (indicate relationship to applicant, that is,
owner, member of partnership, title of officer of corporation, or other authorized representative of
applicant); that in such capacity, I am qualified and authorized to file and verify such form, am
personally familiar with the notices given with this application, and have complied with all notice
requirements in the application and application acceptance letter; and that all such statements made
and matters set for therein are true and correct.


Applicant's Authorized Representative


If the applicant to this form is any person other than the sole owner, partner, officer of the applicant,
or its' attorney, a properly verified Power of Attorney must be enclosed.

Subscribed and sworn to before me this 5th day of April, 20 18,
to certify which witness my hand and seal of office.


Notary Public in and for the State of Texas

Deborah L. Ockletree
Print or Type Name of Notary Public

Commission Expires 6/21/2021



Notice to Neighboring Systems, Customers and Cities

NOTICE OF APPLICATION OF THE CITY OF AUSTIN TO AMEND A WATER
CERTIFICATE OF CONVENIENCE AND NECESSITY (CCN) AND DECERTIFY
PORTION OF SUNFIELD MUD NO. 4's CCN NO. 13116 IN HAYS AND TRAVIS
COUNTIES, TEXAS

To: AQUA TEXAS, INC.
(Neighboring System, Landowner or City)
1106 CLAYTON LANE, STE 400
(Address)
AUSTIN, TX 78723
(City State Zip)

Date Notice Mailed: March 30 2018

The City of Austin filed an application with the Public Utility Commission of Texas to decertify a portion of Sunfield MUD No. 4's CCN No. 13116 and amend to the City of Austin's water CCN No. 11322 in Hays and Travis Counties, Texas.

The requested area is located approximately 2.5 miles east of downtown Buda, TX, and is generally bounded on the north by Turnersville Road; on the east by S. Turnersville Road; on the south by Satterwhite Road; and on the west by CR 118.

See enclosed map of the requested area.

The requested area includes approximately 575 total acres and 0 current customers

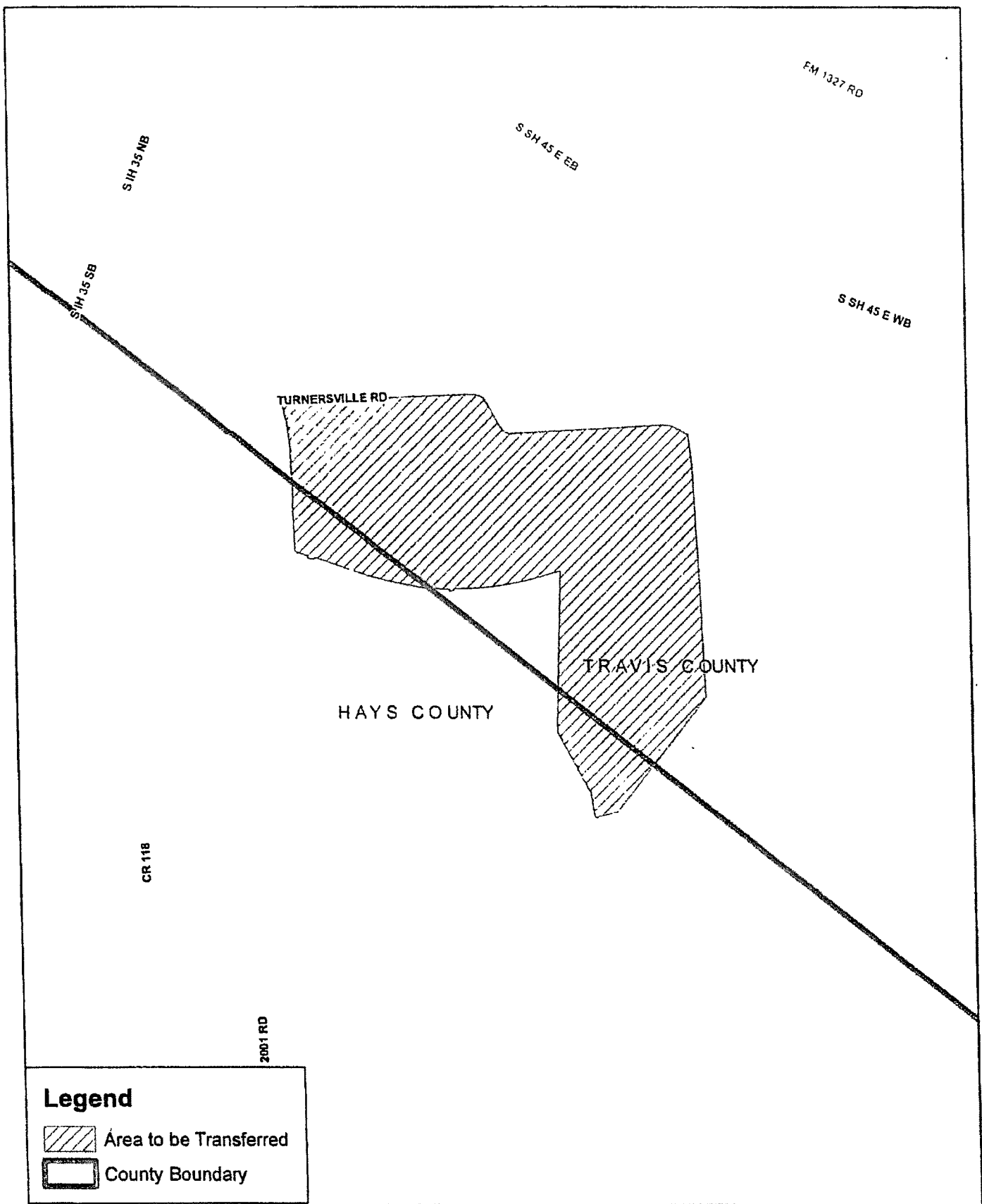
Persons who wish to intervene in the proceeding or comment upon action sought should contact the Public Utility Commission, P.O. Box 13326, Austin, Texas 78711-3326, or call the Public Utility Commission at (512) 936-7120 or (888) 782-8477. Hearing- and speech-impaired individuals with text telephones (TTY) may contact the commission at (512) 936-7136. The deadline for intervention in the proceeding is (30 days from the mailing or publication of notice, whichever occurs later, unless otherwise provided by the presiding officer). You must send a letter requesting intervention to the commission which is received by that date.

If a valid public hearing is requested, the Commission will forward the application to the State Office of Administrative Hearings (SOAH) for a hearing. If no settlement is reached and an evidentiary hearing is held, SOAH will submit a recommendation to the Commission for a final decision. An evidentiary hearing is a legal proceeding similar to a civil trial in state district court.



Persons who wish to request this option should file the required documents with the:

Public Utility Commission of Texas
Central Records
1701 North Congress Avenue
P.O. Box 13326
Austin, Texas 78711-3326

Si desea informacion en Espanol, puede llamar al 1-512-936-7469



Legend

-  Area to be Transferred
-  County Boundary



0 1,000 2,000 4,000 6,000 Feet

This product is for informational purposes and may not have been prepared for or be suitable for legal engineering, or surveying purposes. It does not represent an on-the-ground survey and represents only the approximate relative location of property boundaries. This product has been produced by the City of Austin for the sole purpose of geographic reference. No warranty is made by the City of Austin regarding specific accuracy or completeness.

Notice to Neighboring Systems, Customers and Cities
NOTICE OF APPLICATION OF THE CITY OF AUSTIN TO AMEND A WATER
CERTIFICATE OF CONVENIENCE AND NECESSITY (CCN) AND DECERTIFY
PORTION OF SUNFIELD MUD NO. 4's CCN NO. 13116 IN HAYS AND TRAVIS
COUNTIES, TEXAS

To: City of Buda
(Neighboring System, Landowner or City)
P.O. BOX 1218
(Address)
Buda, TX 78610
(City State Zip)

Date Notice Mailed: March 30, 2018

The City of Austin filed an application with the Public Utility Commission of Texas to decertify a portion of Sunfield MUD No. 4's CCN No. 13116 and amend to the City of Austin's water CCN No. 11322 in Hays and Travis Counties, Texas.

The requested area is located approximately 2.5 miles east of downtown Buda, TX, and is generally bounded on the north by Turnersville Road; on the east by S. Turnersville Road; on the south by Satterwhite Road; and on the west by CR 118.

See enclosed map of the requested area.

The requested area includes approximately 575 total acres and 0 current customers

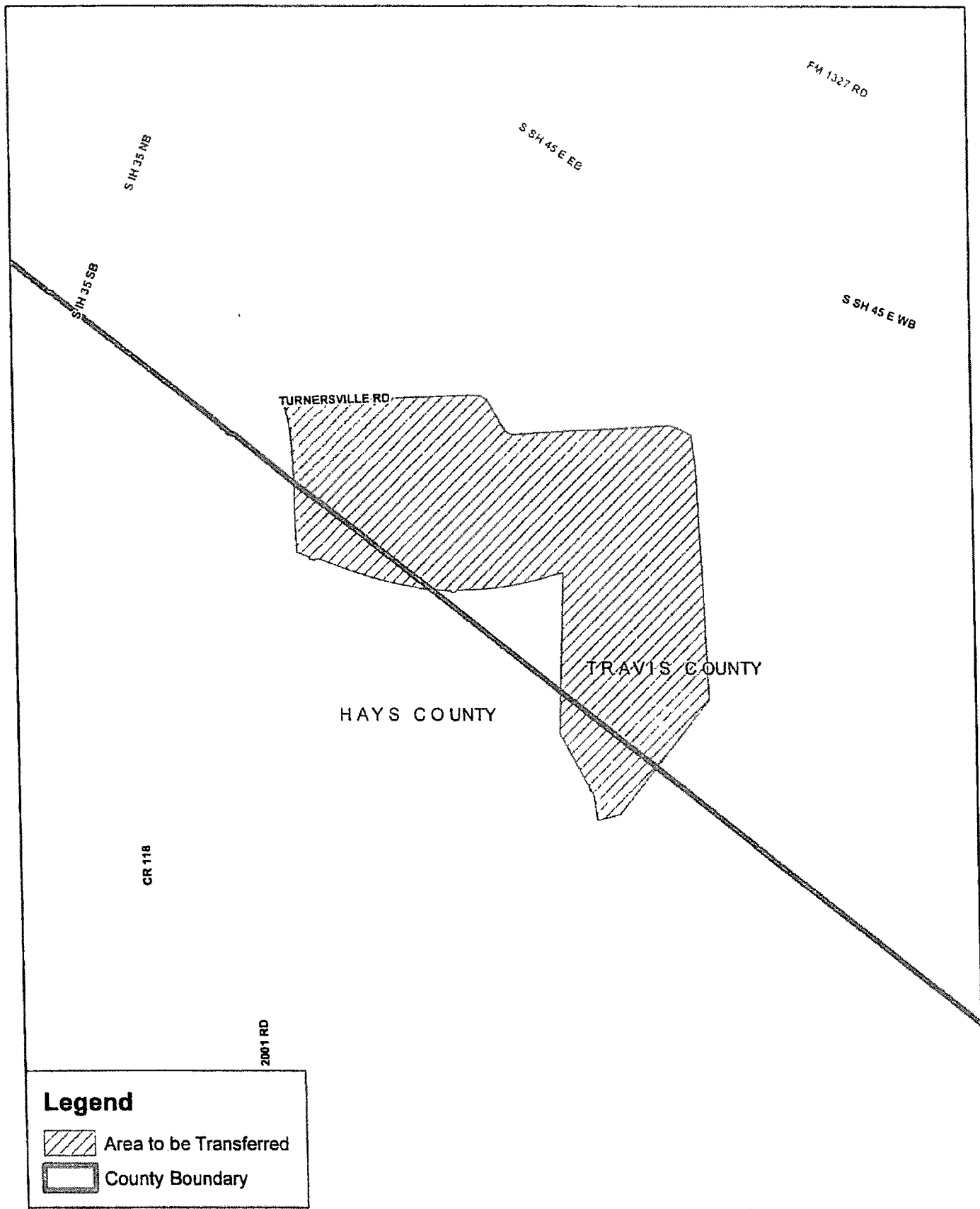
Persons who wish to intervene in the proceeding or comment upon action sought should contact the Public Utility Commission, P.O. Box 13326, Austin, Texas 78711-3326, or call the Public Utility Commission at (512) 936-7120 or (888) 782-8477. Hearing- and speech-impaired individuals with text telephones (TTY) may contact the commission at (512) 936-7136. The deadline for intervention in the proceeding is (30 days from the mailing or publication of notice, whichever occurs later, unless otherwise provided by the presiding officer). You must send a letter requesting intervention to the commission which is received by that date.

If a valid public hearing is requested, the Commission will forward the application to the State Office of Administrative Hearings (SOAH) for a hearing. If no settlement is reached and an evidentiary hearing is held, SOAH will submit a recommendation to the Commission for a final decision. An evidentiary hearing is a legal proceeding similar to a civil trial in state district court

Persons who wish to request this option should file the required documents with the:

Public Utility Commission of Texas
Central Records
1701 North Congress Avenue
P.O. Box 13326
Austin, Texas 78711-3326

Si desea informacion en Espanol, puede llamar al 1 -512-936-7469



0 1,000 2,000 4,000 6,000 Feet

This product is for informational purposes and may not have been prepared for or be suitable for legal engineering, or surveying purposes. It does not represent an on-the-ground survey and represents only the approximate relative location of property boundaries. This product has been produced by the City of Austin for the sole purpose of geographic reference. No warranty is made by the City of Austin regarding specific accuracy or completeness.

Notice to Neighboring Systems, Customers and Cities

NOTICE OF APPLICATION OF THE CITY OF AUSTIN TO AMEND A WATER
CERTIFICATE OF CONVENIENCE AND NECESSITY (CCN) AND DECERTIFY
PORTION OF SUNFIELD MUD NO. 4's CCN NO. 13116 IN HAYS AND TRAVIS
COUNTIES, TEXAS

To: Creedmoor Maha WSC
(Neighboring System, Landowner or City)
12100 LAWS Road
(Address)
Buda, TX 78610
(City State Zip)

Date Notice Mailed: March 30, 2018

The City of Austin filed an application with the Public Utility Commission of Texas to decertify a portion of Sunfield MUD No. 4's CCN No. 13116 and amend to the City of Austin's water CCN No. 11322 in Hays and Travis Counties, Texas.

The requested area is located approximately 2.5 miles east of downtown Buda, TX, and is generally bounded on the north by Turnersville Road; on the east by S. Turnersville Road; on the south by Satterwhite Road; and on the west by CR 118.

See enclosed map of the requested area.

The requested area includes approximately 575 total acres and 0 current customers

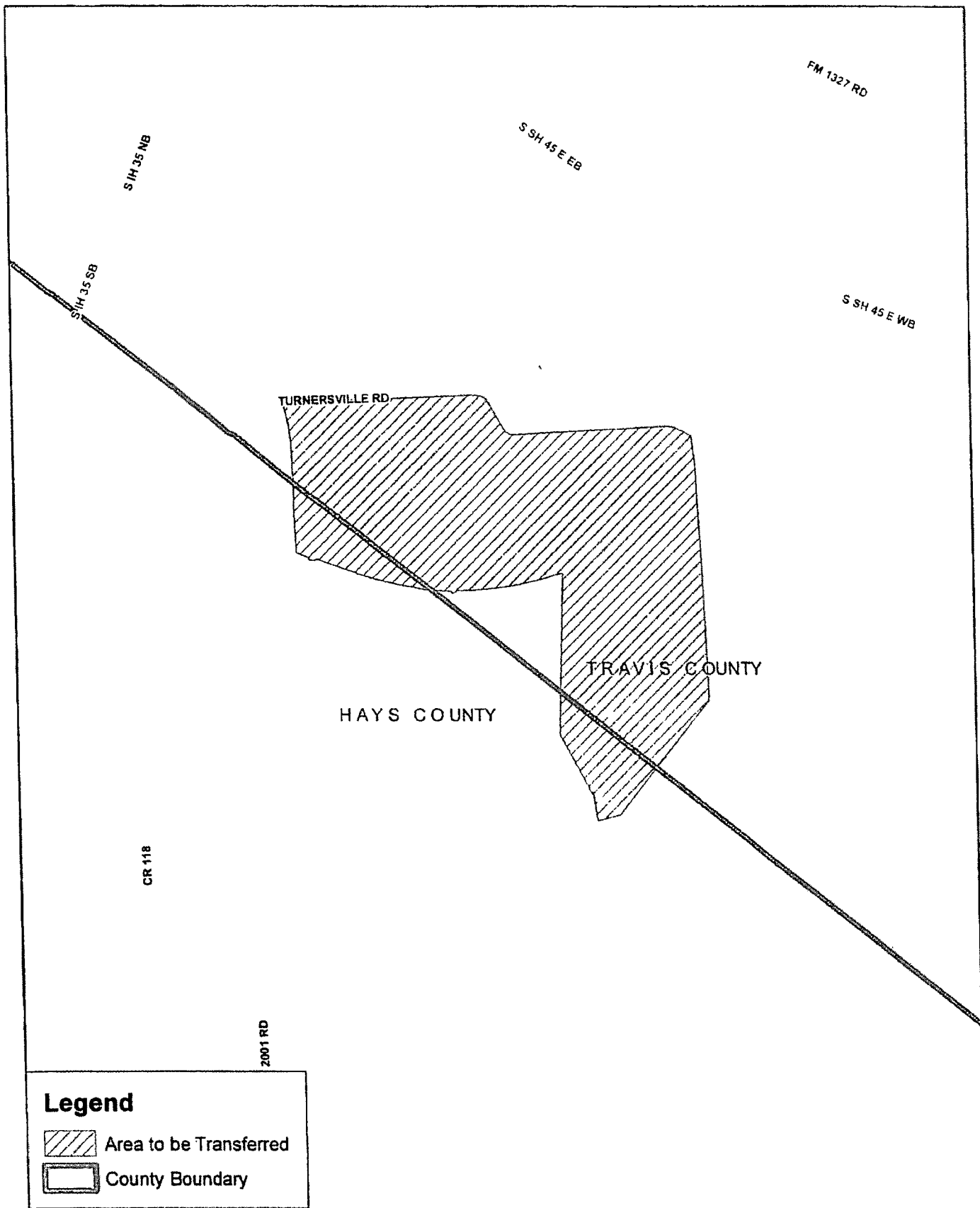
Persons who wish to intervene in the proceeding or comment upon action sought should contact the Public Utility Commission, P.O. Box 13326, Austin, Texas 78711-3326, or call the Public Utility Commission at (512) 936-7120 or (888) 782-8477. Hearing- and speech-impaired individuals with text telephones (TTY) may contact the commission at (512) 936-7136. The deadline for intervention in the proceeding is (30 days from the mailing or publication of notice, whichever occurs later, unless otherwise provided by the presiding officer). You must send a letter requesting intervention to the commission which is received by that date.

If a valid public hearing is requested, the Commission will forward the application to the State Office of Administrative Hearings (SOAH) for a hearing. If no settlement is reached and an evidentiary hearing is held, SOAH will submit a recommendation to the Commission for a final decision. An evidentiary hearing is a legal proceeding similar to a civil trial in state district court.

Persons who wish to request this option should file the required documents with the:

Public Utility Commission of Texas
Central Records
1701 North Congress Avenue
P.O. Box 13326
Austin, Texas 78711-3326

Si desea informacion en Espanol, puede llamar al 1 -512-936-7469



0 1,000 2,000 4,000 6,000 Feet

This product is for informational purposes and may not have been prepared for or be suitable for legal engineering, or surveying purposes. It does not represent an on-the-ground survey and represents only the approximate relative location of property boundaries. This product has been produced by the City of Austin for the sole purpose of geographic reference. No warranty is made by the City of Austin regarding specific accuracy or completeness.

Notice to Neighboring Systems, Customers and Cities

NOTICE OF APPLICATION OF THE CITY OF AUSTIN TO AMEND A WATER
CERTIFICATE OF CONVENIENCE AND NECESSITY (CCN) AND DECERTIFY
PORTION OF SUNFIELD MUD NO. 4's CCN NO. 13116 IN HAYS AND TRAVIS
COUNTIES, TEXAS

To: Goforth SWD
(Neighboring System, Landowner or City)
8900 Niederwald Strasse
(Address)
Niederwald, Tx 78640-4034
(City State Zip)

Date Notice Mailed: March 30, 2018

The City of Austin filed an application with the Public Utility Commission of Texas to decertify a portion of Sunfield MUD No. 4's CCN No. 13116 and amend to the City of Austin's water CCN No. 11322 in Hays and Travis Counties, Texas.

The requested area is located approximately 2.5 miles east of downtown Buda, TX, and is generally bounded on the north by Turnersville Road; on the east by S. Turnersville Road; on the south by Satterwhite Road; and on the west by CR 118.

See enclosed map of the requested area.

The requested area includes approximately 575 total acres and 0 current customers

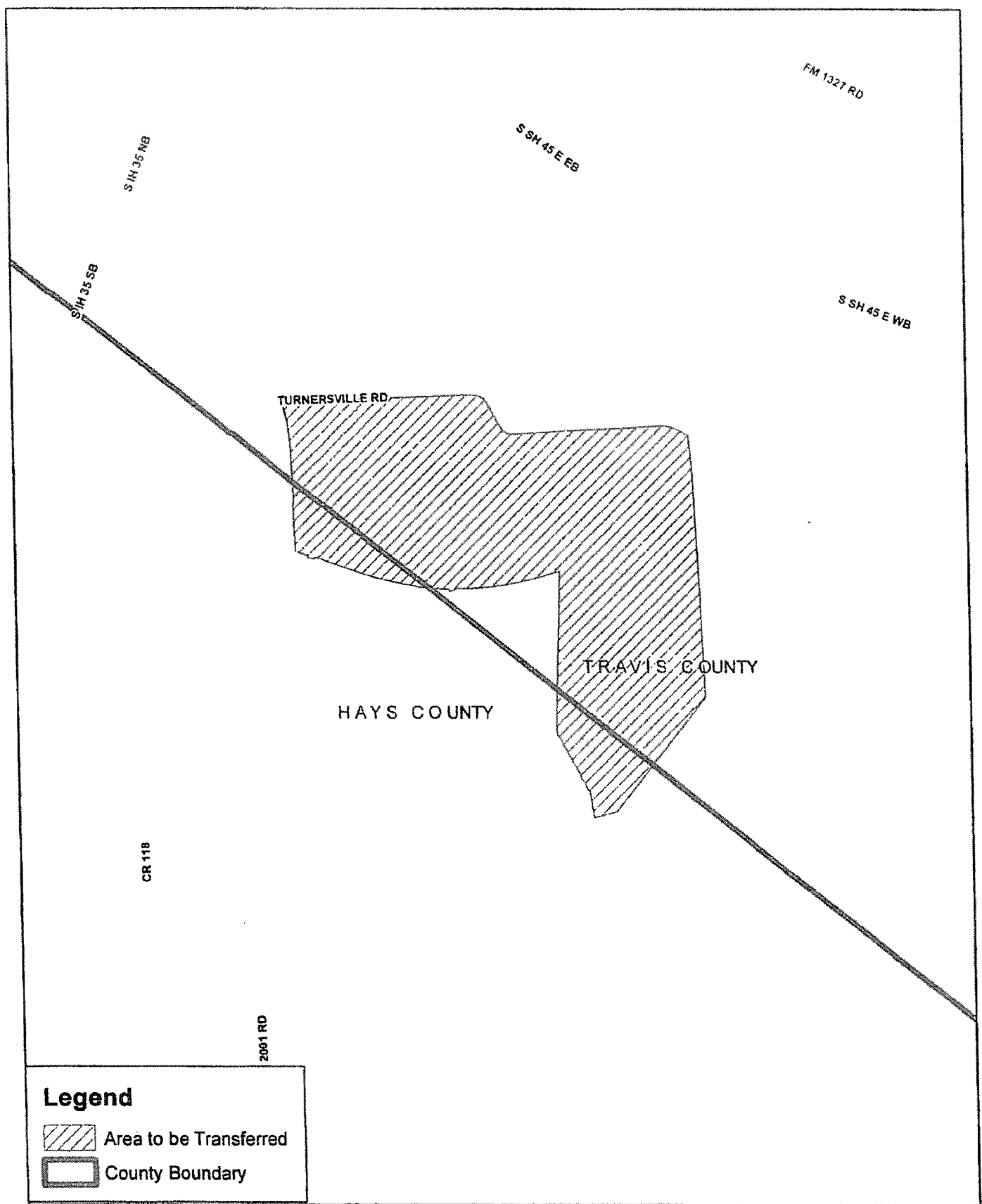
Persons who wish to intervene in the proceeding or comment upon action sought should contact the Public Utility Commission, P.O. Box 13326, Austin, Texas 78711-3326, or call the Public Utility Commission at (512) 936-7120 or (888) 782-8477. Hearing- and speech-impaired individuals with text telephones (TTY) may contact the commission at (512) 936-7136. The deadline for intervention in the proceeding is (30 days from the mailing or publication of notice, whichever occurs later, unless otherwise provided by the presiding officer). You must send a letter requesting intervention to the commission which is received by that date.

If a valid public hearing is requested, the Commission will forward the application to the State Office of Administrative Hearings (SOAH) for a hearing. If no settlement is reached and an evidentiary hearing is held, SOAH will submit a recommendation to the Commission for a final decision. An evidentiary hearing is a legal proceeding similar to a civil trial in state district court.



Persons who wish to request this option should file the required documents with the:


Public Utility Commission of Texas
Central Records
1701 North Congress Avenue
P.O. Box 13326
Austin, Texas 78711-3326

Si desea informacion en Espanol, puede llamar al 1 -512-936-7469



Legend

-  Area to be Transferred
-  County Boundary



This product is for informational purposes and may not have been prepared for or be suitable for legal engineering, or surveying purposes. It does not represent an on-the-ground survey, and represents only the approximate relative location of property boundaries. This product has been produced by the City of Austin for the sole purpose of geographic reference. No warranty is made by the City of Austin regarding specific accuracy or completeness.

Notice to Neighboring Systems, Customers and Cities

NOTICE OF APPLICATION OF THE CITY OF AUSTIN TO AMEND A WATER
CERTIFICATE OF CONVENIENCE AND NECESSITY (CCN) AND DECERTIFY
PORTION OF SUNFIELD MUD NO. 4's CCN NO. 13116 IN HAYS AND TRAVIS
COUNTIES, TEXAS

To: Lower Colorado River Authority
(Neighboring System Landowner or City)
3700 Lake Austin Blvd
(Address)
Austin, Tx 78703-3504
(City State Zip)

Date Notice Mailed: March 30, 2018

The City of Austin filed an application with the Public Utility Commission of Texas to decertify a portion of Sunfield MUD No. 4's CCN No. 13116 and amend to the City of Austin's water CCN No. 11322 in Hays and Travis Counties, Texas.

The requested area is located approximately 2.5 miles east of downtown Buda, TX, and is generally bounded on the north by Turnersville Road; on the east by S. Turnersville Road; on the south by Satterwhite Road; and on the west by CR 118.

See enclosed map of the requested area.

The requested area includes approximately 575 total acres and 0 current customers

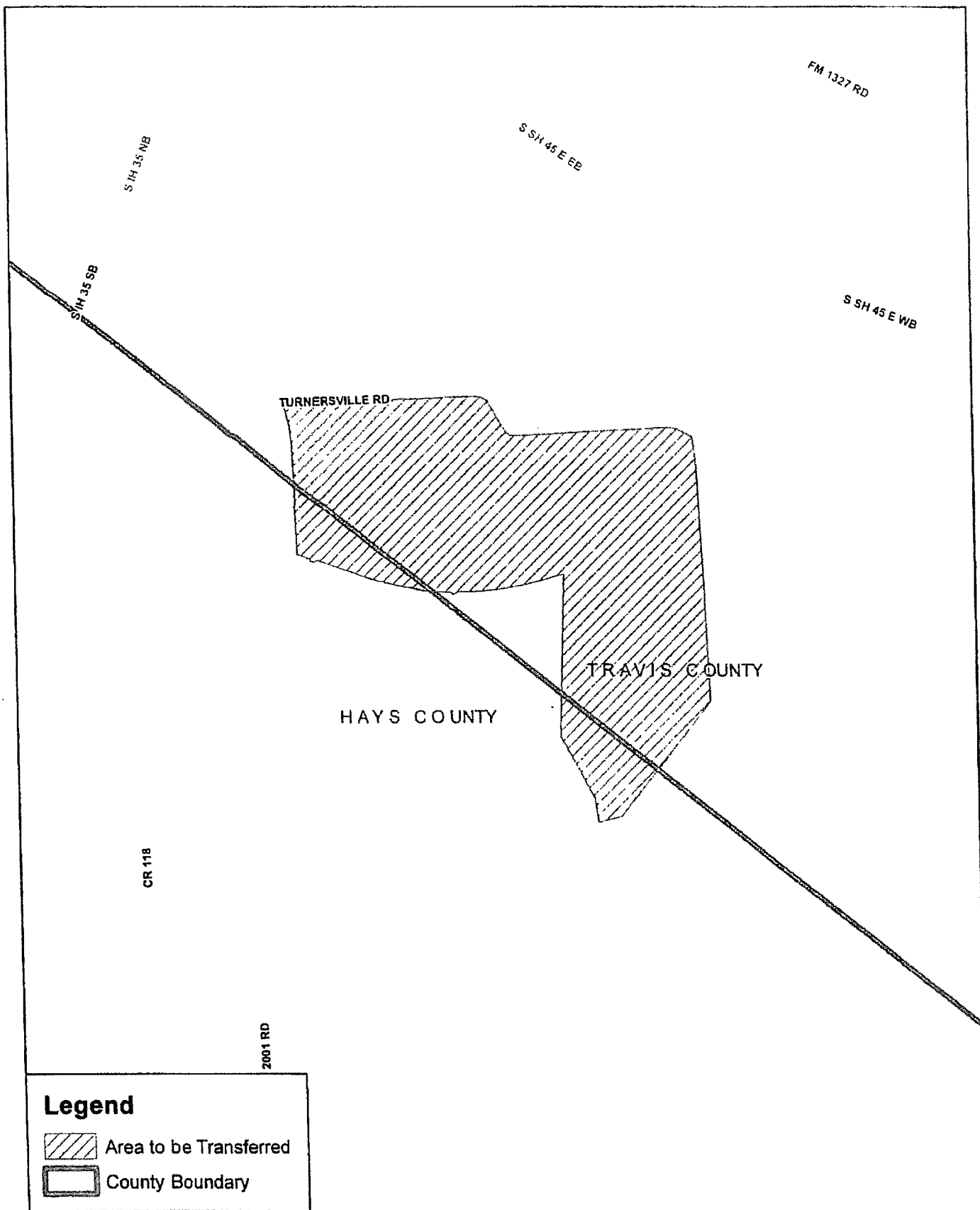
Persons who wish to intervene in the proceeding or comment upon action sought should contact the Public Utility Commission, P.O. Box 13326, Austin, Texas 78711-3326, or call the Public Utility Commission at (512) 936-7120 or (888) 782-8477. Hearing- and speech-impaired individuals with text telephones (TTY) may contact the commission at (512) 936-7136. The deadline for intervention in the proceeding is (30 days from the mailing or publication of notice, whichever occurs later, unless otherwise provided by the presiding officer). You must send a letter requesting intervention to the commission which is received by that date.

If a valid public hearing is requested, the Commission will forward the application to the State Office of Administrative Hearings (SOAH) for a hearing. If no settlement is reached and an evidentiary hearing is held, SOAH will submit a recommendation to the Commission for a final decision. An evidentiary hearing is a legal proceeding similar to a civil trial in state district court.

Persons who wish to request this option should file the required documents with the:

Public Utility Commission of Texas
Central Records
1701 North Congress Avenue
P.O. Box 13326
Austin, Texas 78711-3326

Si desea informacion en Espanol, puede llamar al 1 -512-936-7469



This product is for informational purposes and may not have been prepared for or be suitable for legal engineering, or surveying purposes. It does not represent an on-the-ground survey and represents only the approximate relative location of property boundaries. This product has been produced by the City of Austin for the sole purpose of geographic reference. No warranty is made by the City of Austin regarding specific accuracy or completeness.

Notice to Neighboring Systems, Customers and Cities

NOTICE OF APPLICATION OF THE CITY OF AUSTIN TO AMEND A WATER
CERTIFICATE OF CONVENIENCE AND NECESSITY (CCN) AND DECERTIFY
PORTION OF SUNFIELD MUD NO. 4's CCN NO. 13116 IN HAYS AND TRAVIS
COUNTIES, TEXAS

To: Mystic Oak Water Supply
(Neighboring System, Landowner or City)
12704 Encino Drive
(Address)
Manchaca, TX 78652
(City State Zip)

Date Notice Mailed: March 30, 2018

The City of Austin filed an application with the Public Utility Commission of Texas to decertify a portion of Sunfield MUD No. 4's CCN No. 13116 and amend to the City of Austin's water CCN No. 11322 in Hays and Travis Counties, Texas.

The requested area is located approximately 2.5 miles east of downtown Buda, TX, and is generally bounded on the north by Turnersville Road; on the east by S. Turnersville Road; on the south by Satterwhite Road; and on the west by CR 118.

See enclosed map of the requested area.

The requested area includes approximately 575 total acres and 0 current customers

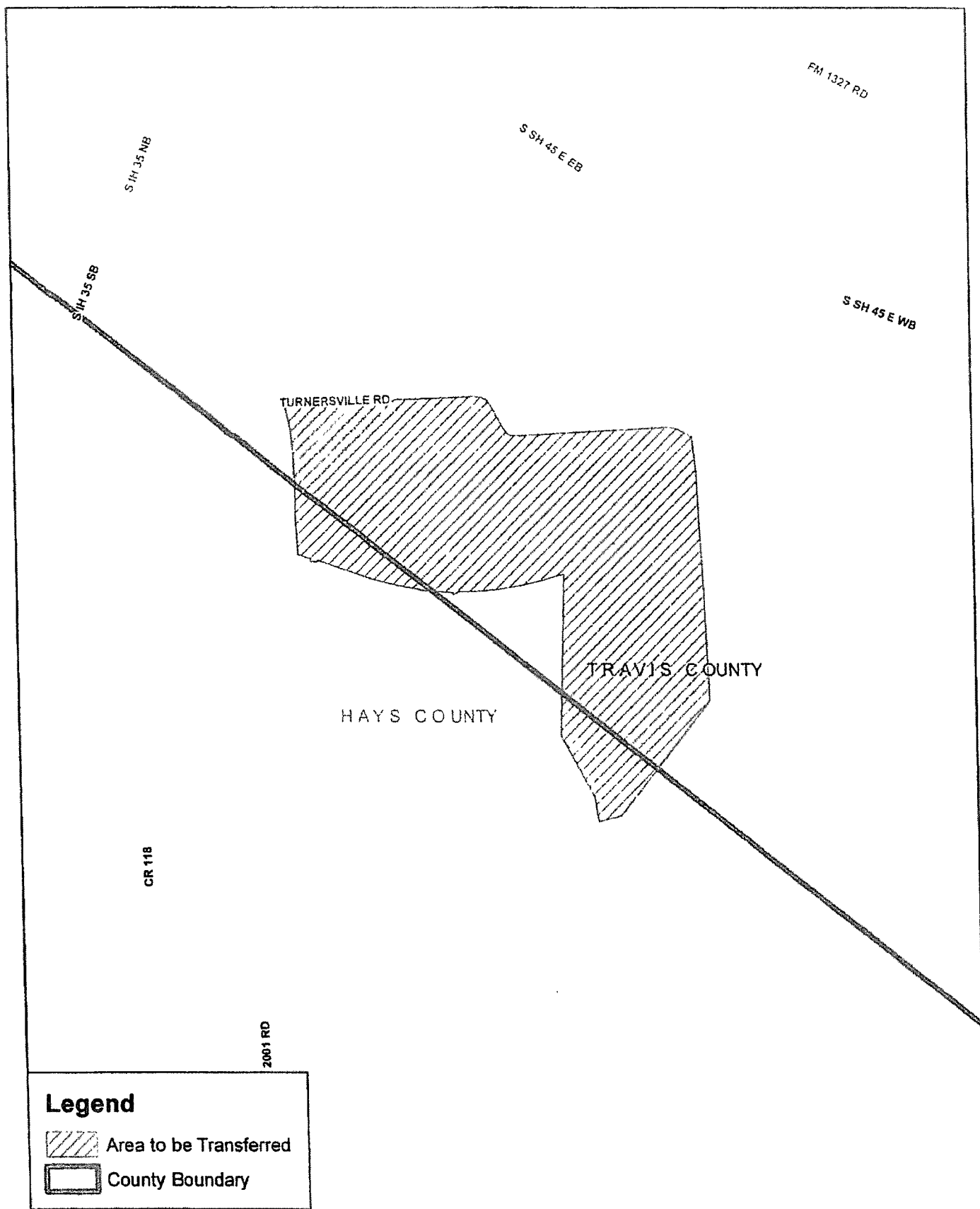
Persons who wish to intervene in the proceeding or comment upon action sought should contact the Public Utility Commission, P.O. Box 13326, Austin, Texas 78711-3326, or call the Public Utility Commission at (512) 936-7120 or (888) 782-8477. Hearing- and speech-impaired individuals with text telephones (TTY) may contact the commission at (512) 936-7136. The deadline for intervention in the proceeding is (30 days from the mailing or publication of notice whichever occurs later, unless otherwise provided by the presiding officer). You must send a letter requesting intervention to the commission which is received by that date.

If a valid public hearing is requested, the Commission will forward the application to the State Office of Administrative Hearings (SOAH) for a hearing. If no settlement is reached and an evidentiary hearing is held, SOAH will submit a recommendation to the Commission for a final decision. An evidentiary hearing is a legal proceeding similar to a civil trial in state district court.

Persons who wish to request this option should file the required documents with the:

Public Utility Commission of Texas
Central Records
1701 North Congress Avenue
P.O. Box 13326
Austin, Texas 78711-3326

Si desea informacion en Espanol, puede llamar al 1-512-936-7469



This product is for informational purposes and may not have been prepared for or be suitable for legal engineering or surveying purposes. It does not represent an on-the-ground survey and represents only the approximate relative location of property boundaries. This product has been produced by the City of Austin for the sole purpose of geographic reference. No warranty is made by the City of Austin regarding specific accuracy or completeness.

Notice to Neighboring Systems, Customers and Cities

NOTICE OF APPLICATION OF THE CITY OF AUSTIN TO AMEND A WATER
CERTIFICATE OF CONVENIENCE AND NECESSITY (CCN) AND DECERTIFY
PORTION OF SUNFIELD MUD NO. 4's CCN NO. 13116 IN HAYS AND TRAVIS
COUNTIES, TEXAS

To: Sunfield MUD 4
(Neighboring System, Landowner or City)
14755 Preston Rd., Ste 600
(Address)
Dallas, TX 75254-6825
(City State Zip)

Date Notice Mailed: March 30, 2018

The City of Austin filed an application with the Public Utility Commission of Texas to decertify a portion of Sunfield MUD No. 4's CCN No. 13116 and amend to the City of Austin's water CCN No. 11322 in Hays and Travis Counties, Texas.

The requested area is located approximately 2.5 miles east of downtown Buda, TX, and is generally bounded on the north by Turnersville Road; on the east by S. Turnersville Road; on the south by Satterwhite Road; and on the west by CR 118.

See enclosed map of the requested area.

The requested area includes approximately 575 total acres and 0 current customers

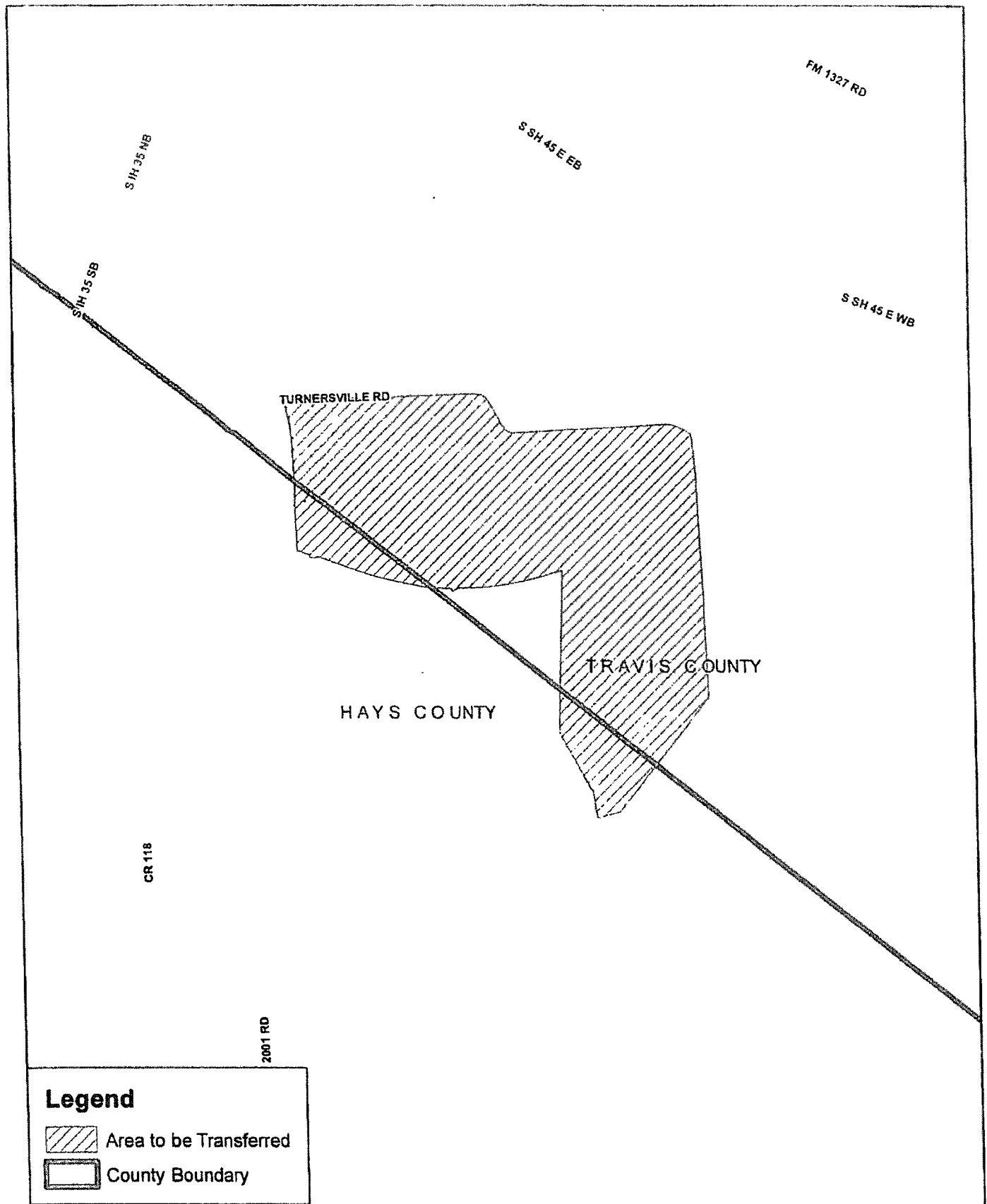
Persons who wish to intervene in the proceeding or comment upon action sought should contact the Public Utility Commission, P.O. Box 13326, Austin, Texas 78711-3326, or call the Public Utility Commission at (512) 936-7120 or (888) 782-8477. Hearing- and speech-impaired individuals with text telephones (TTY) may contact the commission at (512) 936-7136. The deadline for intervention in the proceeding is (30 days from the mailing or publication of notice, whichever occurs later, unless otherwise provided by the presiding officer). You must send a letter requesting intervention to the commission which is received by that date.

If a valid public hearing is requested, the Commission will forward the application to the State Office of Administrative Hearings (SOAH) for a hearing. If no settlement is reached and an evidentiary hearing is held, SOAH will submit a recommendation to the Commission for a final decision. An evidentiary hearing is a legal proceeding similar to a civil trial in state district court.



Persons who wish to request this option should file the required documents with the:

Public Utility Commission of Texas
Central Records
1701 North Congress Avenue
P.O. Box 13326
Austin, Texas 78711-3326

Si desea informacion en Espanol, puede llamar al 1 512-936-7469



Legend

-  Area to be Transferred
-  County Boundary



0 1,000 2,000 4,000 6,000 Feet

This product is for informational purposes and may not have been prepared for or be suitable for legal engineering, or surveying purposes. It does not represent an on-the-ground survey and represents only the approximate relative location of property boundaries. This product has been produced by the City of Austin for the sole purpose of geographic reference. No warranty is made by the City of Austin regarding specific accuracy or completeness.

Notice to Neighboring Systems, Customers and Cities

NOTICE OF APPLICATION OF THE CITY OF AUSTIN TO AMEND A WATER
CERTIFICATE OF CONVENIENCE AND NECESSITY (CCN) AND DECERTIFY
PORTION OF SUNFIELD MUD NO. 4's CCN NO. 13116 IN HAYS AND TRAVIS
COUNTIES, TEXAS

To: Barton Springs - Edwards Aquifer Conservation District Date Notice Mailed: March 30, 2018
(Neighboring System, Landowner or City)
1124 Regal Row
(Address)
Austin, TX 78748-3701
(City State Zip)

The City of Austin filed an application with the Public Utility Commission of Texas to decertify a portion of Sunfield MUD No. 4's CCN No. 13116 and amend to the City of Austin's water CCN No. 11322 in Hays and Travis Counties, Texas.

The requested area is located approximately 2.5 miles east of downtown Buda, TX, and is generally bounded on the north by Turnersville Road; on the east by S. Turnersville Road; on the south by Satterwhite Road; and on the west by CR 118.

See enclosed map of the requested area.

The requested area includes approximately 575 total acres and 0 current customers


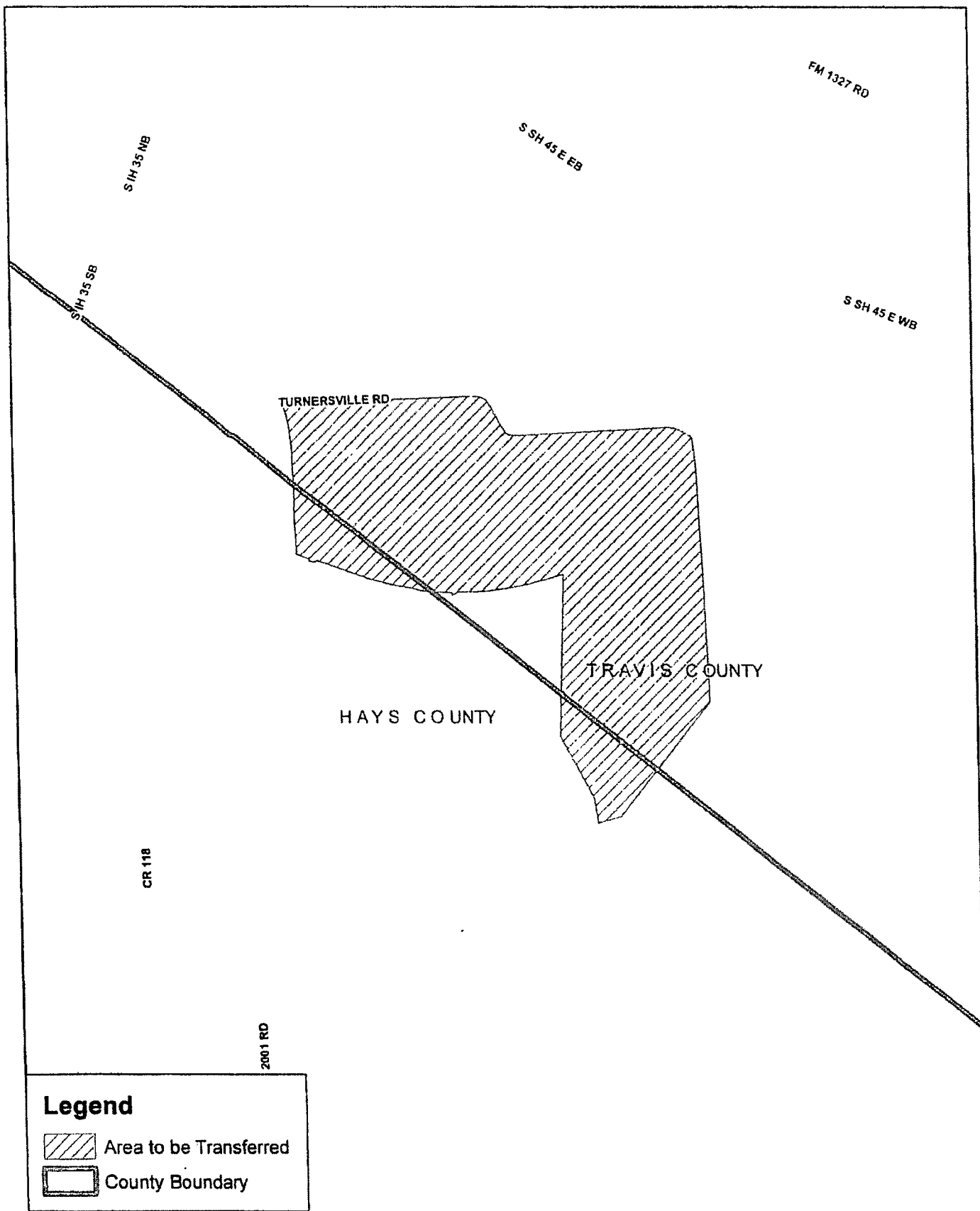
Persons who wish to intervene in the proceeding or comment upon action sought should contact the Public Utility Commission, P.O. Box 13326, Austin, Texas 78711-3326, or call the Public Utility Commission at (512) 936-7120 or (888) 782-8477. Hearing- and speech-impaired individuals with text telephones (TTY) may contact the commission at (512) 936-7136. The deadline for intervention in the proceeding is (30 days from the mailing or publication of notice, whichever occurs later, unless otherwise provided by the presiding officer). You must send a letter requesting intervention to the commission which is received by that date.

If a valid public hearing is requested, the Commission will forward the application to the State Office of Administrative Hearings (SOAH) for a hearing. If no settlement is reached and an evidentiary hearing is held, SOAH will submit a recommendation to the Commission for a final decision. An evidentiary hearing is a legal proceeding similar to a civil trial in state district court

Persons who wish to request this option should file the required documents with the:

Public Utility Commission of Texas
Central Records
1701 North Congress Avenue
P.O. Box 13326
Austin, Texas 78711-3326

Si desea informacion en Espanol, puede llamar al 1 512-936-7469



This product is for informational purposes and may not have been prepared for or be suitable for legal engineering, or surveying purposes. It does not represent an on-the-ground survey and represents only the approximate relative location of property boundaries. This product has been produced by the City of Austin for the sole purpose of geographic reference. No warranty is made by the City of Austin regarding specific accuracy or completeness.

Notice to Neighboring Systems, Customers and Cities

NOTICE OF APPLICATION OF THE CITY OF AUSTIN TO AMEND A WATER
CERTIFICATE OF CONVENIENCE AND NECESSITY (CCN) AND DECERTIFY
PORTION OF SUNFIELD MUD NO. 4's CCN NO. 13116 IN HAYS AND TRAVIS
COUNTIES, TEXAS

To: Cascades MUD 1
(Neighboring System, Landowner or City)
100 Congress Avenue, Ste 1300
(Address)
Austin, TX 78701-2744
(City State Zip)

Date Notice Mailed: March 30, 2018

The City of Austin filed an application with the Public Utility Commission of Texas to decertify a portion of Sunfield MUD No. 4's CCN No. 13116 and amend to the City of Austin's water CCN No. 11322 in Hays and Travis Counties, Texas.

The requested area is located approximately 2.5 miles east of downtown Buda, TX, and is generally bounded on the north by Turnersville Road; on the east by S. Turnersville Road; on the south by Satterwhite Road; and on the west by CR 118.

See enclosed map of the requested area.

The requested area includes approximately 575 total acres and 0 current customers

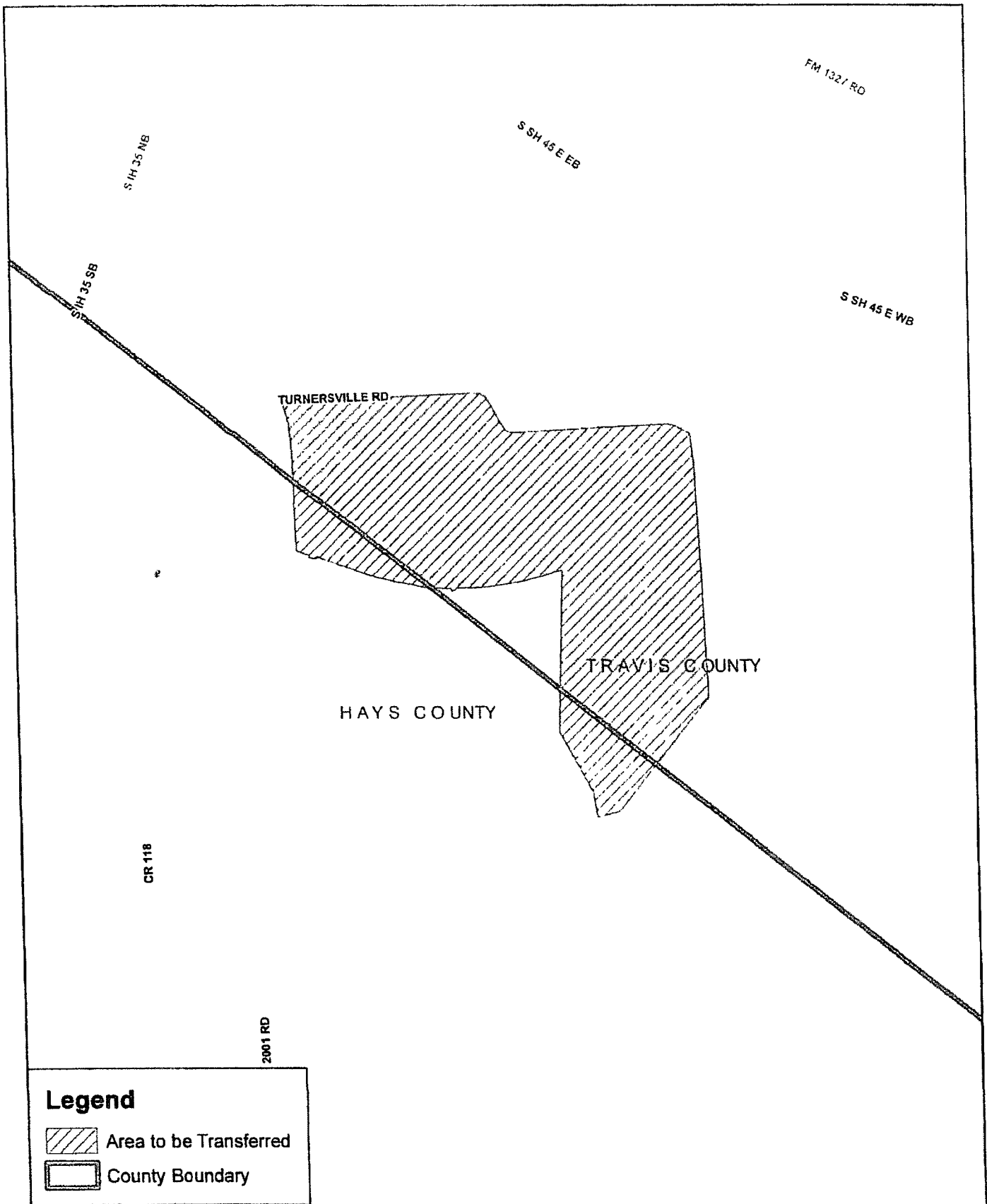
Persons who wish to intervene in the proceeding or comment upon action sought should contact the Public Utility Commission, P.O. Box 13326, Austin, Texas 78711-3326, or call the Public Utility Commission at (512) 936-7120 or (888) 782-8477. Hearing- and speech-impaired individuals with text telephones (TTY) may contact the commission at (512) 936-7136. The deadline for intervention in the proceeding is (30 days from the mailing or publication of notice, whichever occurs later, unless otherwise provided by the presiding officer). You must send a letter requesting intervention to the commission which is received by that date.

If a valid public hearing is requested, the Commission will forward the application to the State Office of Administrative Hearings (SOAH) for a hearing. If no settlement is reached and an evidentiary hearing is held, SOAH will submit a recommendation to the Commission for a final decision. An evidentiary hearing is a legal proceeding similar to a civil trial in state district court.

Persons who wish to request this option should file the required documents with the:

Public Utility Commission of Texas
Central Records
1701 North Congress Avenue
P.O. Box 13326
Austin, Texas 78711-3326

Si desea informacion en Espanol, puede llamar al 1 -512-936-7469



This product is for informational purposes and may not have been prepared for or be suitable for legal engineering, or surveying purposes. It does not represent an on-the-ground survey and represents only the approximate relative location of property boundaries. This product has been produced by the City of Austin for the sole purpose of geographic reference. No warranty is made by the City of Austin regarding specific accuracy or completeness.

Notice to Neighboring Systems, Customers and Cities

NOTICE OF APPLICATION OF THE CITY OF AUSTIN TO AMEND A WATER
CERTIFICATE OF CONVENIENCE AND NECESSITY (CCN) AND DECERTIFY
PORTION OF SUNFIELD MUD NO. 4's CCN NO. 13116 IN HAYS AND TRAVIS
COUNTIES, TEXAS

To: Guadalupe-Blanco River Authority Date Notice Mailed: March 30, 2018
(Neighboring System, Landowner or City)
933 E. Court St.
(Address)
Seguin, TX 78155-5819
(City) State Zip

The City of Austin filed an application with the Public Utility Commission of Texas to decertify a portion of Sunfield MUD No. 4's CCN No. 13116 and amend to the City of Austin's water CCN No. 11322 in Hays and Travis Counties, Texas.

The requested area is located approximately 2.5 miles east of downtown Buda, TX, and is generally bounded on the north by Turnersville Road; on the east by S. Turnersville Road; on the south by Satterwhite Road; and on the west by CR 118.

See enclosed map of the requested area.

The requested area includes approximately 575 total acres and 0 current customers

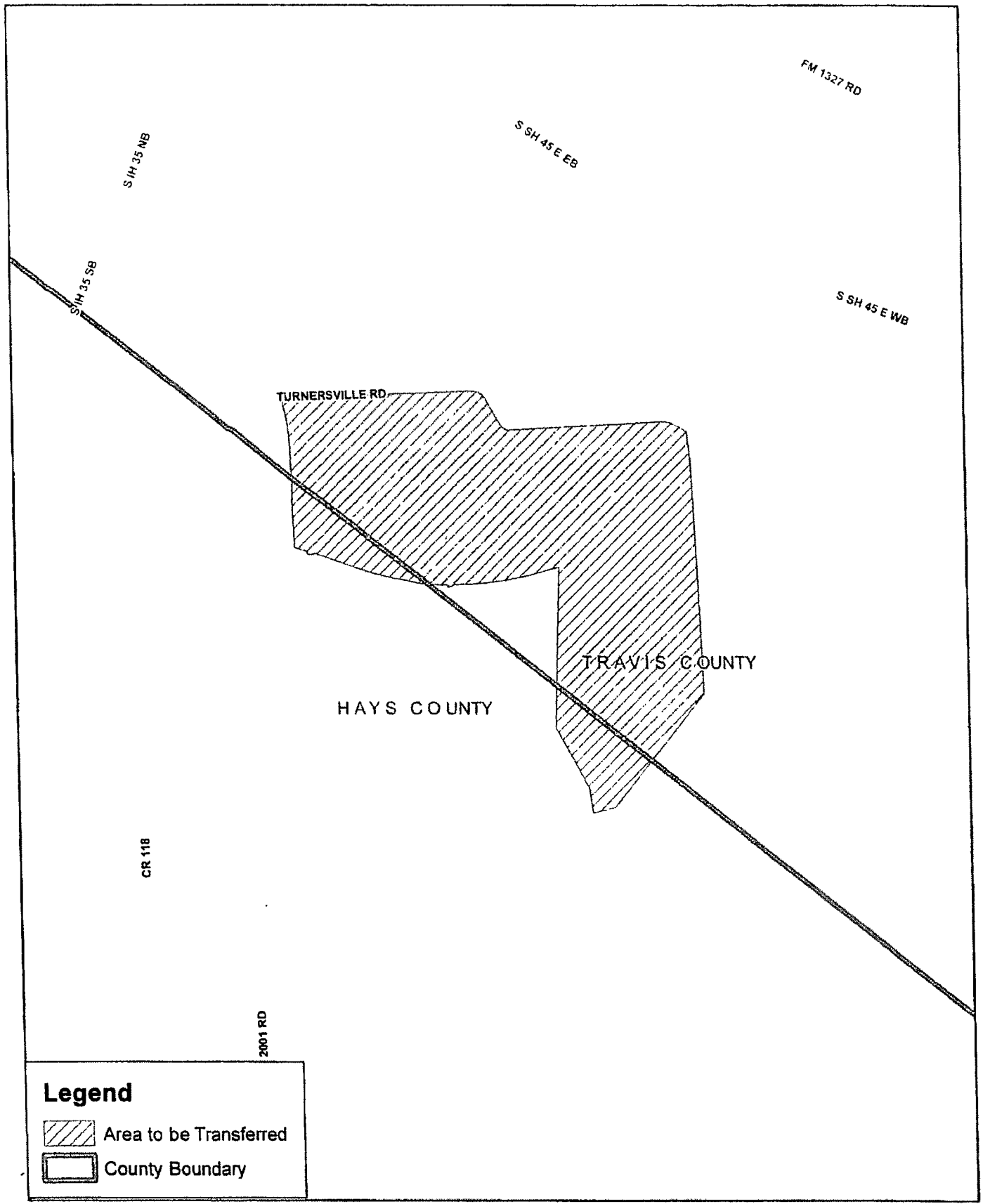
Persons who wish to intervene in the proceeding or comment upon action sought should contact the Public Utility Commission, P.O. Box 13326, Austin, Texas 78711-3326, or call the Public Utility Commission at (512) 936-7120 or (888) 782-8477. Hearing- and speech-impaired individuals with text telephones (TTY) may contact the commission at (512) 936-7136. The deadline for intervention in the proceeding is (30 days from the mailing or publication of notice, whichever occurs later, unless otherwise provided by the presiding officer). You must send a letter requesting intervention to the commission which is received by that date.

If a valid public hearing is requested, the Commission will forward the application to the State Office of Administrative Hearings (SOAH) for a hearing. If no settlement is reached and an evidentiary hearing is held, SOAH will submit a recommendation to the Commission for a final decision. An evidentiary hearing is a legal proceeding similar to a civil trial in state district court.

Persons who wish to request this option should file the required documents with the:

Public Utility Commission of Texas
Central Records
1701 North Congress Avenue
P.O. Box 13326
Austin, Texas 78711-3326

Si desea informacion en Espanol, puede llamar al 1 512-936-7469



Legend



Area to be Transferred



County Boundary



0 1,000 2,000 4,000 6,000 Feet

This product is for informational purposes and may not have been prepared for or be suitable for legal engineering or surveying purposes. It does not represent an on-the-ground survey and represents only the approximate relative location of property boundaries. This product has been produced by the City of Austin for the sole purpose of geographic reference. No warranty is made by the City of Austin regarding specific accuracy or completeness.

Notice to Neighboring Systems, Customers and Cities

NOTICE OF APPLICATION OF THE CITY OF AUSTIN TO AMEND A WATER
CERTIFICATE OF CONVENIENCE AND NECESSITY (CCN) AND DECERTIFY
PORTION OF SUNFIELD MUD NO. 4's CCN NO. 13116 IN HAYS AND TRAVIS
COUNTIES, TEXAS

To: South Buda WCID 1
(Neighboring System, Landowner or City)
12912 Hill Country Blvd, Ste F-232
(Address)
Austin, Tx 78738-6328
(City State Zip)

Date Notice Mailed: March 30, 2018

The City of Austin filed an application with the Public Utility Commission of Texas to decertify a portion of Sunfield MUD No. 4's CCN No. 13116 and amend to the City of Austin's water CCN No. 11322 in Hays and Travis Counties, Texas.

The requested area is located approximately 2.5 miles east of downtown Buda, TX, and is generally bounded on the north by Turnersville Road; on the east by S. Turnersville Road; on the south by Satterwhite Road; and on the west by CR 118.

See enclosed map of the requested area.

The requested area includes approximately 575 total acres and 0 current customers

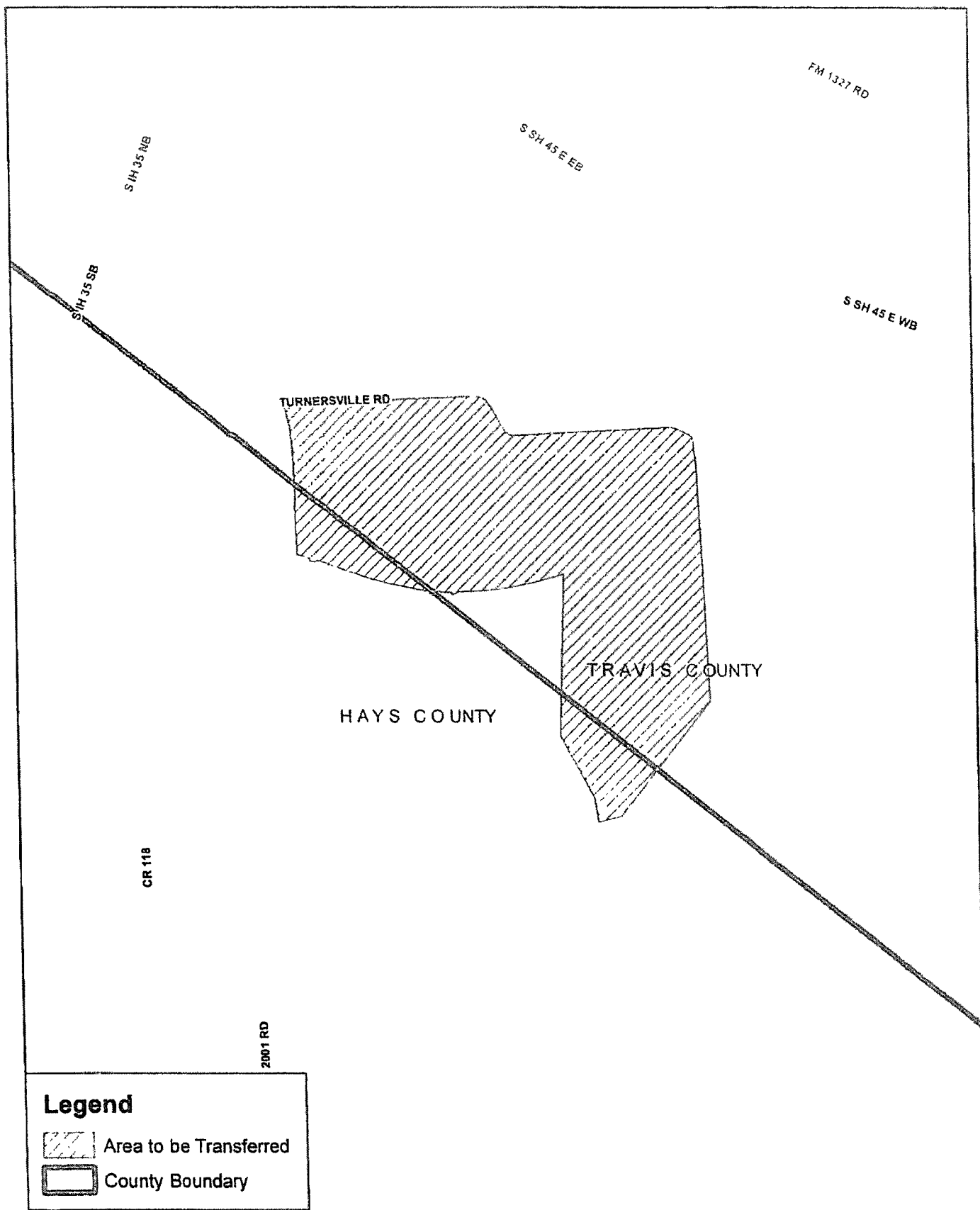
Persons who wish to intervene in the proceeding or comment upon action sought should contact the Public Utility Commission, P.O. Box 13326, Austin, Texas 78711-3326, or call the Public Utility Commission at (512) 936-7120 or (888) 782-8477. Hearing- and speech-impaired individuals with text telephones (TTY) may contact the commission at (512) 936-7136. The deadline for intervention in the proceeding is (30 days from the mailing or publication of notice, whichever occurs later, unless otherwise provided by the presiding officer). You must send a letter requesting intervention to the commission which is received by that date.

If a valid public hearing is requested, the Commission will forward the application to the State Office of Administrative Hearings (SOAH) for a hearing. If no settlement is reached and an evidentiary hearing is held, SOAH will submit a recommendation to the Commission for a final decision. An evidentiary hearing is a legal proceeding similar to a civil trial in state district court.

Persons who wish to request this option should file the required documents with the:

Public Utility Commission of Texas
Central Records
1701 North Congress Avenue
P.O. Box 13326
Austin, Texas 78711-3326

Si desea informacion en Espanol, puede llamar al 1 512-936-7469



0 1,000 2,000 4,000 6,000 Feet

This product is for informational purposes and may not have been prepared for or be suitable for legal engineering, or surveying purposes. It does not represent an on-the-ground survey and represents only the approximate relative location of property boundaries. This product has been produced by the City of Austin for the sole purpose of geographic reference. No warranty is made by the City of Austin regarding specific accuracy or completeness.

Notice to Neighboring Systems, Customers and Cities
NOTICE OF APPLICATION OF THE CITY OF AUSTIN TO AMEND A WATER
CERTIFICATE OF CONVENIENCE AND NECESSITY (CCN) AND DECERTIFY
PORTION OF SUNFIELD MUD NO. 4's CCN NO. 13116 IN HAYS AND TRAVIS
COUNTIES, TEXAS

To: Sunfield MUD 1
(Neighboring System, Landowner or City)
9 Greenway Plz, Ste. 1100
(Address)
Houston, TX 77046-0905
(City State Zip)

Date Notice Mailed: March 30 2018

The City of Austin filed an application with the Public Utility Commission of Texas to decertify a portion of Sunfield MUD No. 4's CCN No. 13116 and amend to the City of Austin's water CCN No. 11322 in Hays and Travis Counties, Texas.

The requested area is located approximately 2.5 miles east of downtown Buda, TX, and is generally bounded on the north by Turnersville Road; on the east by S. Turnersville Road; on the south by Satterwhite Road; and on the west by CR 118.

See enclosed map of the requested area.

The requested area includes approximately 575 total acres and 0 current customers


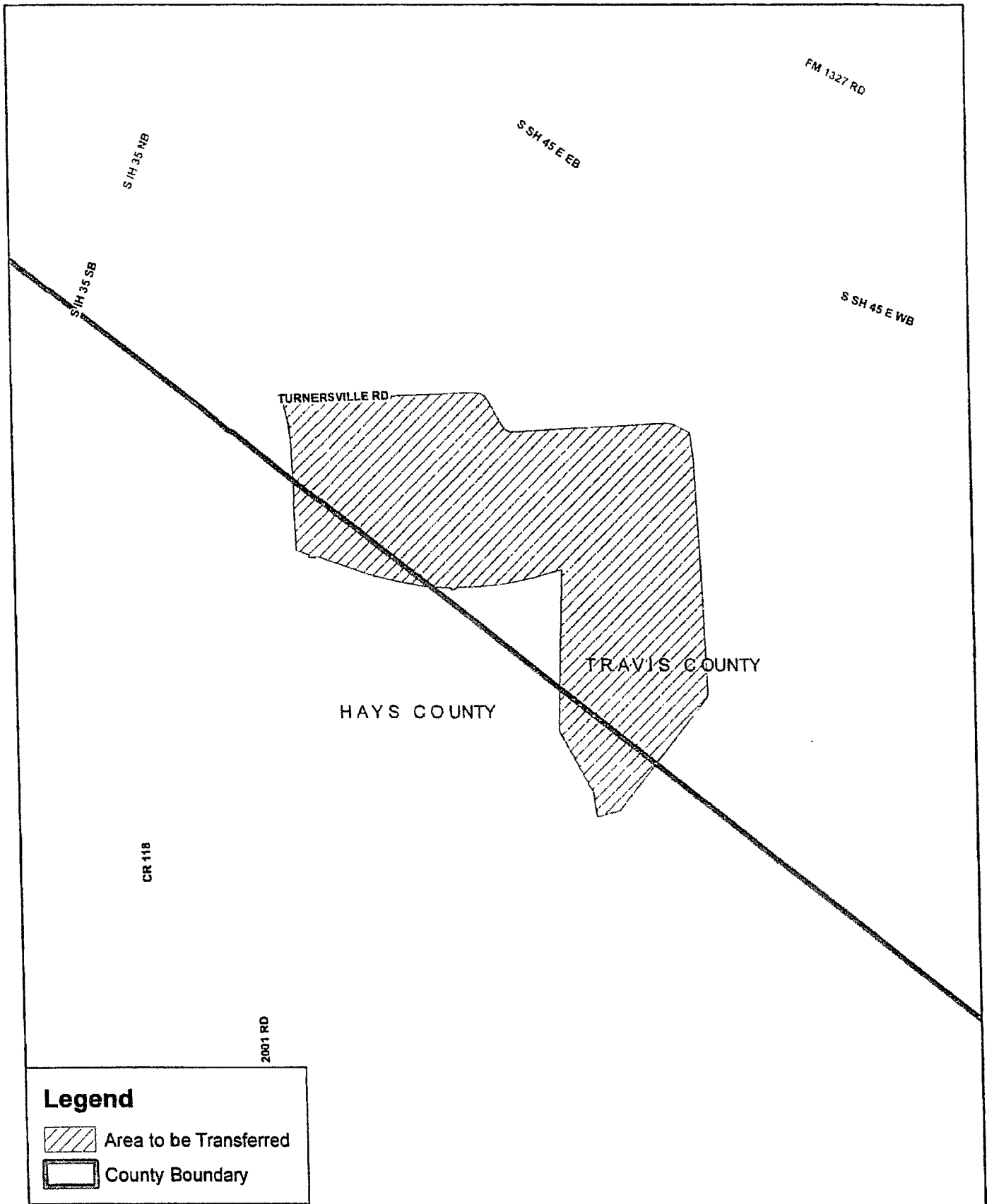
Persons who wish to intervene in the proceeding or comment upon action sought should contact the Public Utility Commission, P.O. Box 13326, Austin, Texas 78711-3326, or call the Public Utility Commission at (512) 936-7120 or (888) 782-8477. Hearing- and speech-impaired individuals with text telephones (TTY) may contact the commission at (512) 936-7136. The deadline for intervention in the proceeding is (30 days from the mailing or publication of notice, whichever occurs later, unless otherwise provided by the presiding officer). You must send a letter requesting intervention to the commission which is received by that date.

If a valid public hearing is requested, the Commission will forward the application to the State Office of Administrative Hearings (SOAH) for a hearing. If no settlement is reached and an evidentiary hearing is held, SOAH will submit a recommendation to the Commission for a final decision. An evidentiary hearing is a legal proceeding similar to a civil trial in state district court.

Persons who wish to request this option should file the required documents with the:

Public Utility Commission of Texas
Central Records
1701 North Congress Avenue
P.O. Box 13326
Austin, Texas 78711-3326

Si desea informacion en Espanol, puede llamar al 1-512-936-7469



This product is for informational purposes and may not have been prepared for or be suitable for legal engineering, or surveying purposes. It does not represent an on-the-ground survey and represents only the approximate relative location of property boundaries. This product has been produced by the City of Austin for the sole purpose of geographic reference. No warranty is made by the City of Austin regarding specific accuracy or completeness.

Notice to Neighboring Systems, Customers and Cities

NOTICE OF APPLICATION OF THE CITY OF AUSTIN TO AMEND A WATER
CERTIFICATE OF CONVENIENCE AND NECESSITY (CCN) AND DECERTIFY
PORTION OF SUNFIELD MUD NO. 4'S CCN NO. 13116 IN HAYS AND TRAVIS
COUNTIES, TEXAS

To: Sunfield MUD 2
(Neighboring System, Landowner or City)
9 Greenway Plz, Ste 1100
(Address)
Houston, TX 77046-0905
(City State Zip)

Date Notice Mailed: March 30, 2018

The City of Austin filed an application with the Public Utility Commission of Texas to decertify a portion of Sunfield MUD No. 4's CCN No. 13116 and amend to the City of Austin's water CCN No. 11322 in Hays and Travis Counties, Texas.

The requested area is located approximately 2.5 miles east of downtown Buda, TX, and is generally bounded on the north by Turnersville Road; on the east by S. Turnersville Road; on the south by Satterwhite Road; and on the west by CR 118.

See enclosed map of the requested area.

The requested area includes approximately 575 total acres and 0 current customers

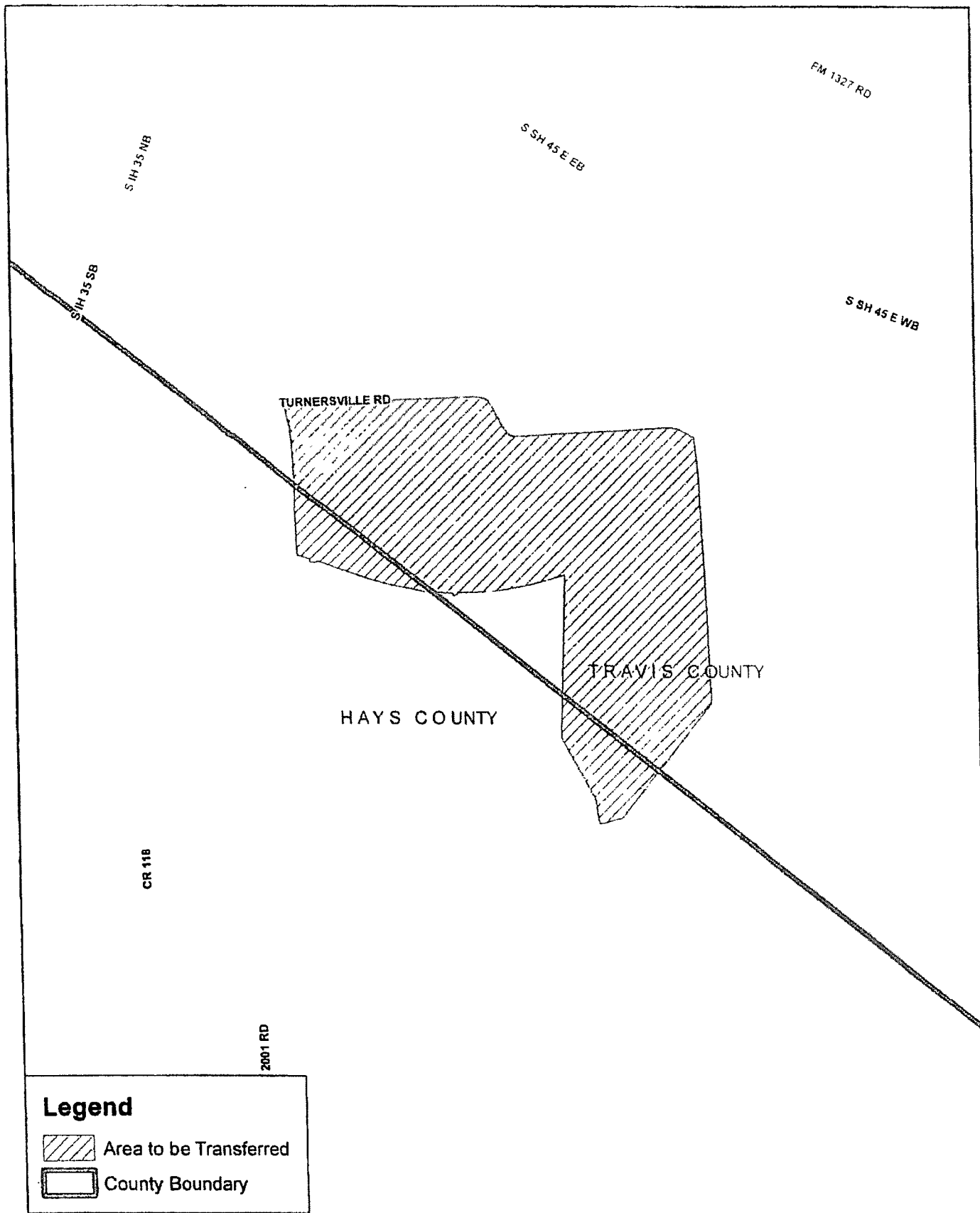
Persons who wish to intervene in the proceeding or comment upon action sought should contact the Public Utility Commission, P.O. Box 13326, Austin, Texas 78711-3326, or call the Public Utility Commission at (512) 936-7120 or (888) 782-8477. Hearing- and speech-impaired individuals with text telephones (TTY) may contact the commission at (512) 936-7136. The deadline for intervention in the proceeding is (30 days from the mailing or publication of notice, whichever occurs later, unless otherwise provided by the presiding officer). You must send a letter requesting intervention to the commission which is received by that date.

If a valid public hearing is requested, the Commission will forward the application to the State Office of Administrative Hearings (SOAH) for a hearing. If no settlement is reached and an evidentiary hearing is held, SOAH will submit a recommendation to the Commission for a final decision. An evidentiary hearing is a legal proceeding similar to a civil trial in state district court.

Persons who wish to request this option should file the required documents with the:

Public Utility Commission of Texas
Central Records
1701 North Congress Avenue
P.O. Box 13326
Austin, Texas 78711-3326

Si desea informacion en Espanol, puede llamar al 1-512-936-7469



This product is for informational purposes and may not have been prepared for or be suitable for legal engineering or surveying purposes. It does not represent an on-the-ground survey and represents only the approximate relative location of property boundaries. This product has been produced by the City of Austin for the sole purpose of geographic reference. No warranty is made by the City of Austin regarding specific accuracy or completeness.

Notice to Neighboring Systems, Customers and Cities

NOTICE OF APPLICATION OF THE CITY OF AUSTIN TO AMEND A WATER
CERTIFICATE OF CONVENIENCE AND NECESSITY (CCN) AND DECERTIFY
PORTION OF SUNFIELD MUD NO. 4's CCN NO. 13116 IN HAYS AND TRAVIS
COUNTIES, TEXAS

To: Sunfield MUD 3
(Neighboring System, Landowner or City)
14755 Preston Rd., Ste 600
(Address)
Dallas, TX 75254-6825
(City State Zip)

Date Notice Mailed: March 30, 2018

The City of Austin filed an application with the Public Utility Commission of Texas to decertify a portion of Sunfield MUD No. 4's CCN No. 13116 and amend to the City of Austin's water CCN No. 11322 in Hays and Travis Counties, Texas.

The requested area is located approximately 2.5 miles east of downtown Buda, TX, and is generally bounded on the north by Turnersville Road; on the east by S. Turnersville Road; on the south by Satterwhite Road; and on the west by CR 118.

See enclosed map of the requested area.

The requested area includes approximately 575 total acres and 0 current customers


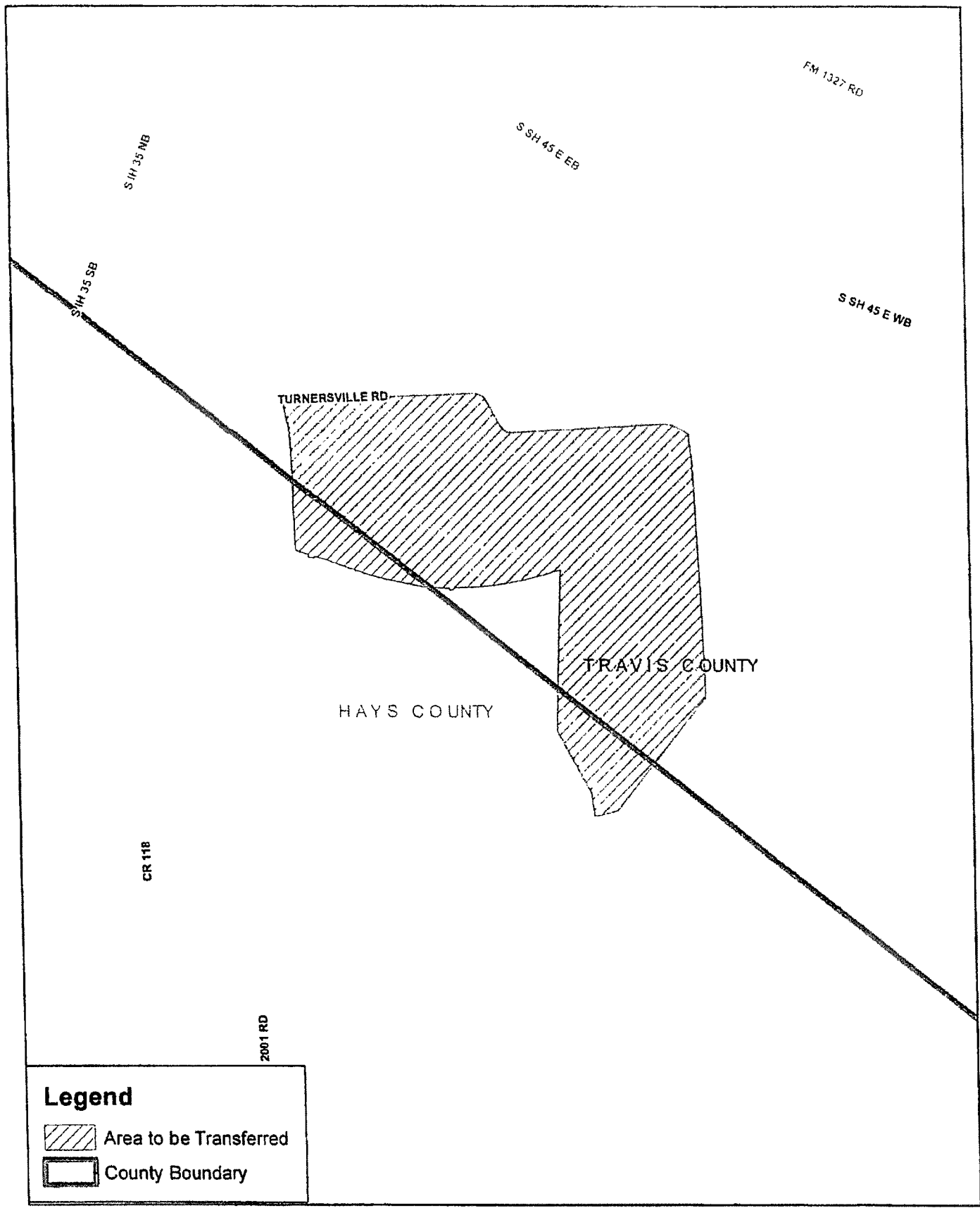
Persons who wish to intervene in the proceeding or comment upon action sought should contact the Public Utility Commission, P.O. Box 13326, Austin, Texas 78711-3326, or call the Public Utility Commission at (512) 936-7120 or (888) 782-8477. Hearing- and speech-impaired individuals with text telephones (TTY) may contact the commission at (512) 936-7136. The deadline for intervention in the proceeding is (30 days from the mailing or publication of notice, whichever occurs later, unless otherwise provided by the presiding officer). You must send a letter requesting intervention to the commission which is received by that date.

If a valid public hearing is requested, the Commission will forward the application to the State Office of Administrative Hearings (SOAH) for a hearing. If no settlement is reached and an evidentiary hearing is held, SOAH will submit a recommendation to the Commission for a final decision. An evidentiary hearing is a legal proceeding similar to a civil trial in state district court.

Persons who wish to request this option should file the required documents with the:

Public Utility Commission of Texas
Central Records
1701 North Congress Avenue
P.O. Box 13326
Austin, Texas 78711-3326

Si desea informacion en Espanol, puede llamar al 1-512-936-7469



This product is for informational purposes and may not have been prepared for or be suitable for legal engineering, or surveying purposes. It does not represent an on-the-ground survey and represents only the approximate relative location of property boundaries. This product has been produced by the City of Austin for the sole purpose of geographic reference. No warranty is made by the City of Austin regarding specific accuracy or completeness.

Notice to Neighboring Systems, Customers and Cities
NOTICE OF APPLICATION OF THE CITY OF AUSTIN TO AMEND A WATER
CERTIFICATE OF CONVENIENCE AND NECESSITY (CCN) AND DECERTIFY
PORTION OF SUNFIELD MUD NO. 4's CCN NO. 13116 IN HAYS AND TRAVIS
COUNTIES, TEXAS

To: Travis-Creedmoor MUD
(Neighboring System, Landowner or City)
100 Congress Ave., Ste 1300
(Address)
Austin, TX 78701-2744
(City State Zip)

Date Notice Mailed: March 30, 2018

The City of Austin filed an application with the Public Utility Commission of Texas to decertify a portion of Sunfield MUD No. 4's CCN No. 13116 and amend to the City of Austin's water CCN No. 11322 in Hays and Travis Counties, Texas.

The requested area is located approximately 2.5 miles east of downtown Buda, TX, and is generally bounded on the north by Turnersville Road; on the east by S. Turnersville Road; on the south by Satterwhite Road; and on the west by CR 118.

See enclosed map of the requested area.

The requested area includes approximately 575 total acres and 0 current customers

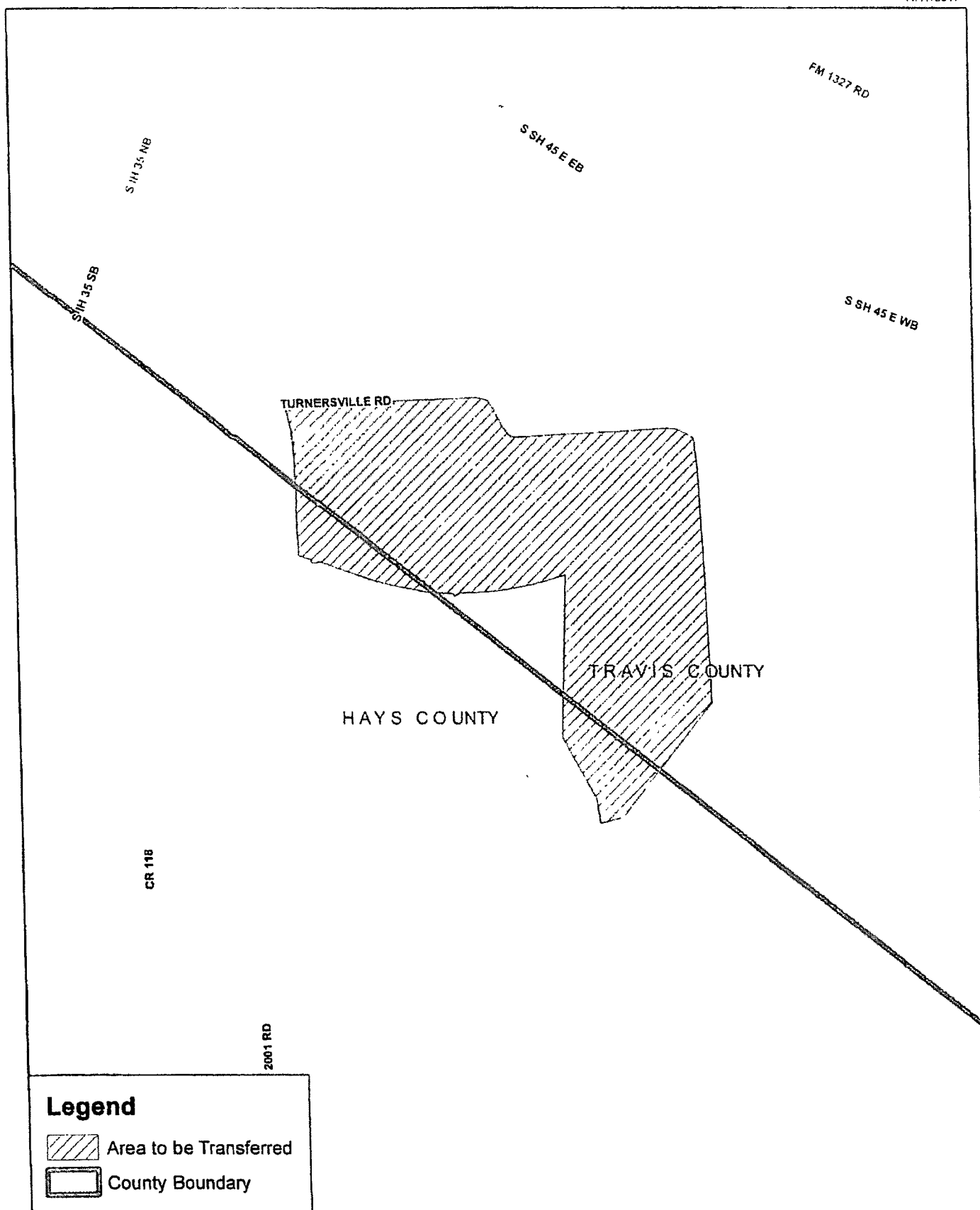
Persons who wish to intervene in the proceeding or comment upon action sought should contact the Public Utility Commission, P.O. Box 13326, Austin, Texas 78711-3326, or call the Public Utility Commission at (512) 936-7120 or (888) 782-8477. Hearing- and speech-impaired individuals with text telephones (TTY) may contact the commission at (512) 936-7136. The deadline for intervention in the proceeding is (30 days from the mailing or publication of notice, whichever occurs later, unless otherwise provided by the presiding officer). You must send a letter requesting intervention to the commission which is received by that date.

If a valid public hearing is requested, the Commission will forward the application to the State Office of Administrative Hearings (SOAH) for a hearing. If no settlement is reached and an evidentiary hearing is held, SOAH will submit a recommendation to the Commission for a final decision. An evidentiary hearing is a legal proceeding similar to a civil trial in state district court.

Persons who wish to request this option should file the required documents with the:

Public Utility Commission of Texas
Central Records
1701 North Congress Avenue
P.O. Box 13326
Austin, Texas 78711-3326

Si desea informacion en Espanol, puede llamar al 1 -512-936-7469



0 1,000 2,000 4,000 6,000 Feet

This product is for informational purposes and may not have been prepared for or be suitable for legal engineering, or surveying purposes. It does not represent an on-the-ground survey and represents only the approximate relative location of property boundaries. This product has been produced by the City of Austin for the sole purpose of geographic reference. No warranty is made by the City of Austin regarding specific accuracy or completeness.

Notice to Neighboring Systems, Customers and Cities

NOTICE OF APPLICATION OF THE CITY OF AUSTIN TO AMEND A WATER
CERTIFICATE OF CONVENIENCE AND NECESSITY (CCN) AND DECERTIFY
PORTION OF SUNFIELD MUD NO. 4's CCN NO. 13116 IN HAYS AND TRAVIS
COUNTIES, TEXAS

To: City of Creedmoor
(Neighboring System, Landowner or City)
5008 Hartung Lane
(Address)
Creedmoor, TX 78610-4813
(City State Zip)

Date Notice Mailed: March 30 2018

The City of Austin filed an application with the Public Utility Commission of Texas to decertify a portion of Sunfield MUD No. 4's CCN No. 13116 and amend to the City of Austin's water CCN No. 11322 in Hays and Travis Counties, Texas.

The requested area is located approximately 2.5 miles east of downtown Buda, TX, and is generally bounded on the north by Turnersville Road; on the east by S. Turnersville Road; on the south by Satterwhite Road; and on the west by CR 118.

See enclosed map of the requested area.

The requested area includes approximately 575 total acres and 0 current customers

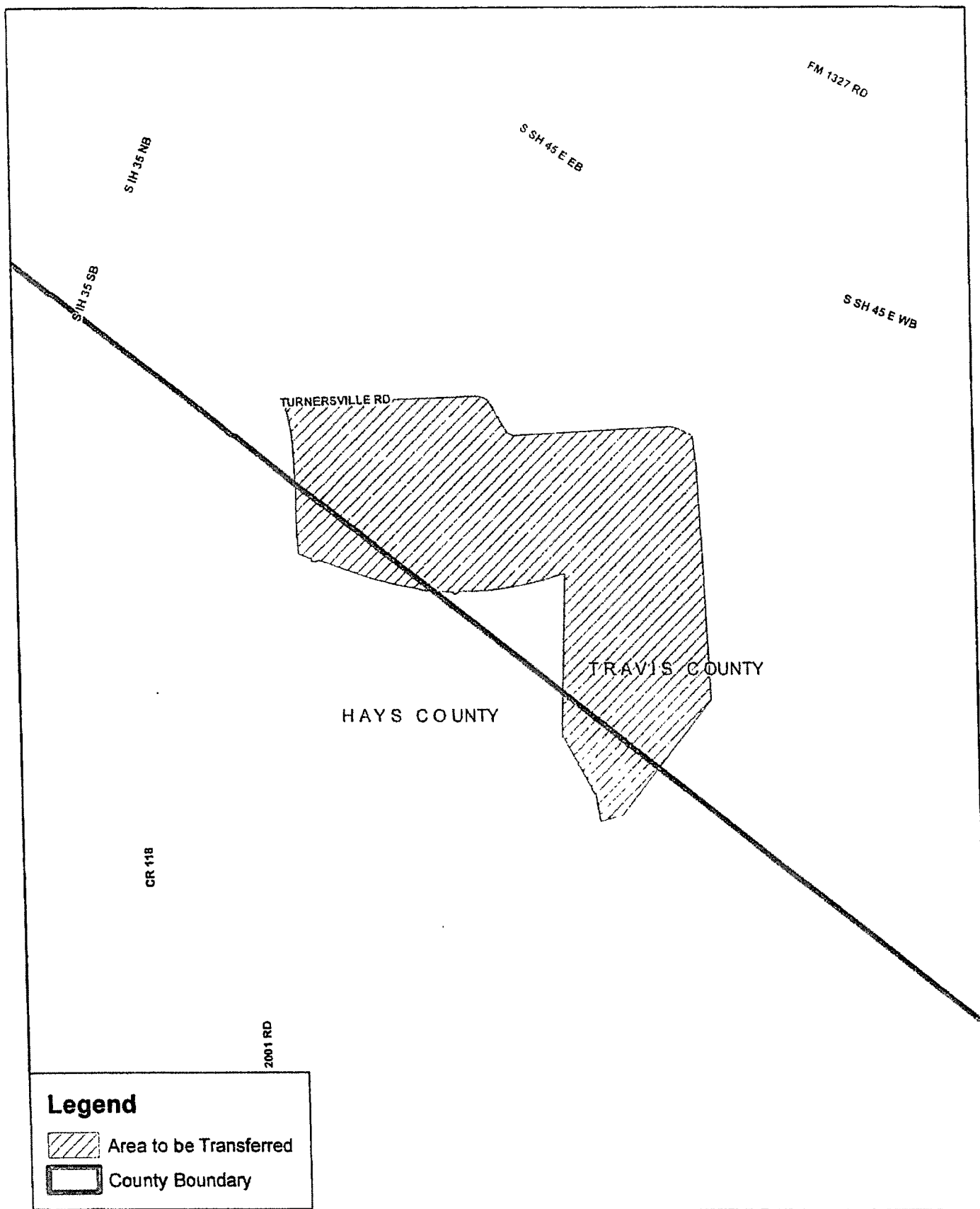
Persons who wish to intervene in the proceeding or comment upon action sought should contact the Public Utility Commission, P.O. Box 13326, Austin, Texas 78711-3326, or call the Public Utility Commission at (512) 936-7120 or (888) 782-8477. Hearing- and speech-impaired individuals with text telephones (TTY) may contact the commission at (512) 936-7136. The deadline for intervention in the proceeding is (30 days from the mailing or publication of notice, whichever occurs later, unless otherwise provided by the presiding officer). You must send a letter requesting intervention to the commission which is received by that date.

If a valid public hearing is requested, the Commission will forward the application to the State Office of Administrative Hearings (SOAH) for a hearing. If no settlement is reached and an evidentiary hearing is held, SOAH will submit a recommendation to the Commission for a final decision. An evidentiary hearing is a legal proceeding similar to a civil trial in state district court.

Persons who wish to request this option should file the required documents with the:

Public Utility Commission of Texas
Central Records
1701 North Congress Avenue
P.O. Box 13326
Austin, Texas 78711-3326

Si desea informacion en Espanol, puede llamar al 1-512-936-7469



This product is for informational purposes and may not have been prepared for or be suitable for legal engineering, or surveying purposes. It does not represent an on-the ground survey and represents only the approximate relative location of property boundaries. This product has been produced by the City of Austin for the sole purpose of geographic reference. No warranty is made by the City of Austin regarding specific accuracy or completeness.

Notice to Neighboring Systems, Customers and Cities

NOTICE OF APPLICATION OF THE CITY OF AUSTIN TO AMEND A WATER
CERTIFICATE OF CONVENIENCE AND NECESSITY (CCN) AND DECERTIFY
PORTION OF SUNFIELD MUD NO. 4's CCN NO. 13116 IN HAYS AND TRAVIS
COUNTIES, TEXAS

To: Hays Co. Judge Bert Cobb, M.D.
(Neighboring System, Landowner or City)
111 E. San Antonio St. Ste 300
(Address)
San Marcos, TX 78666
(City State Zip)

Date Notice Mailed: March 20 2018

The City of Austin filed an application with the Public Utility Commission of Texas to decertify a portion of Sunfield MUD No. 4's CCN No. 13116 and amend to the City of Austin's water CCN No. 11322 in Hays and Travis Counties, Texas.

The requested area is located approximately 2.5 miles east of downtown Buda, TX, and is generally bounded on the north by Turnersville Road; on the east by S. Turnersville Road; on the south by Satterwhite Road; and on the west by CR 118.

See enclosed map of the requested area.

The requested area includes approximately 575 total acres and 0 current customers

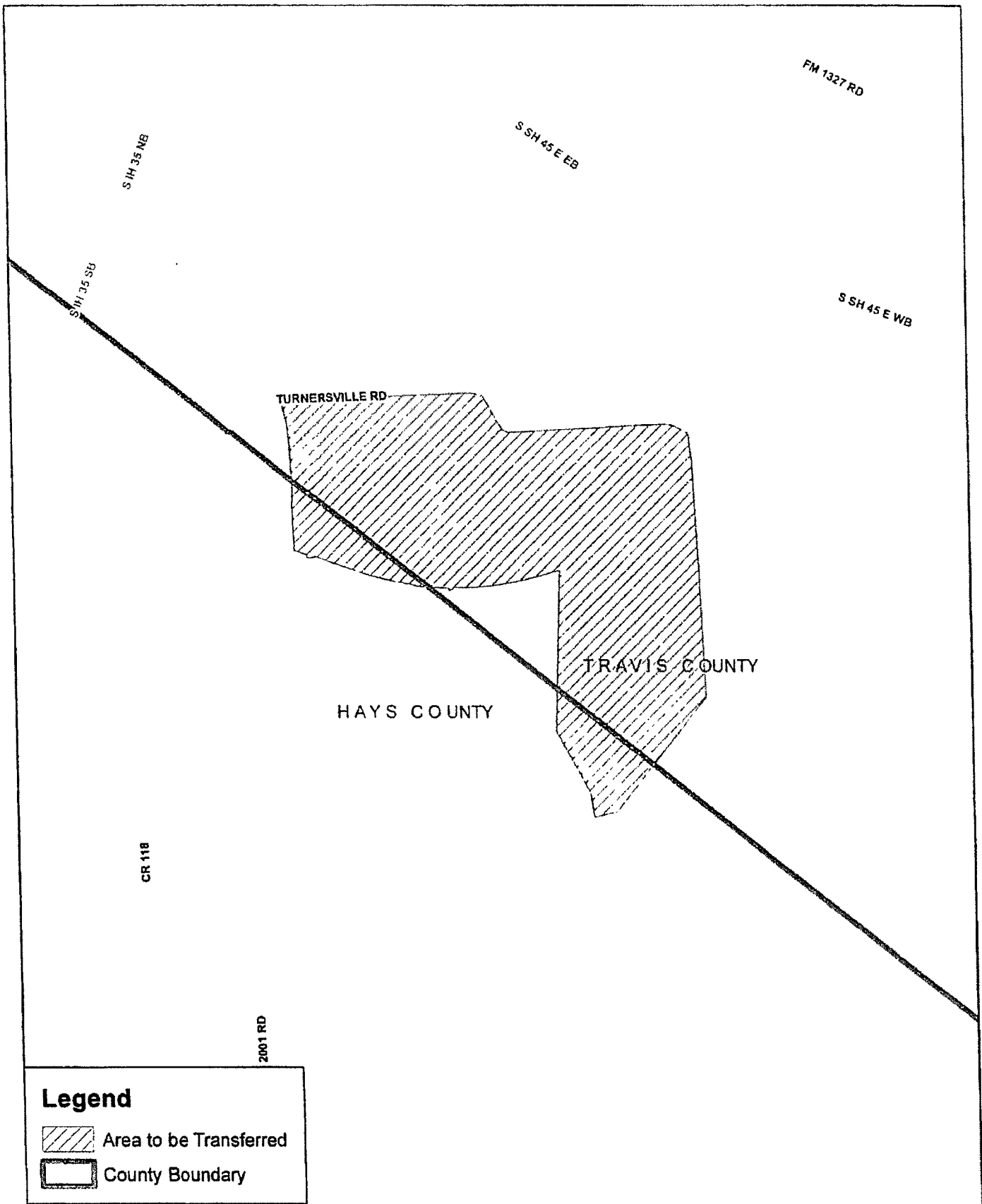
Persons who wish to intervene in the proceeding or comment upon action sought should contact the Public Utility Commission, P.O. Box 13326, Austin, Texas 78711-3326, or call the Public Utility Commission at (512) 936-7120 or (888) 782-8477. Hearing- and speech-impaired individuals with text telephones (TTY) may contact the commission at (512) 936-7136. The deadline for intervention in the proceeding is (30 days from the mailing or publication of notice, whichever occurs later, unless otherwise provided by the presiding officer). You must send a letter requesting intervention to the commission which is received by that date.

If a valid public hearing is requested, the Commission will forward the application to the State Office of Administrative Hearings (SOAH) for a hearing. If no settlement is reached and an evidentiary hearing is held, SOAH will submit a recommendation to the Commission for a final decision. An evidentiary hearing is a legal proceeding similar to a civil trial in state district court.

Persons who wish to request this option should file the required documents with the:

Public Utility Commission of Texas
Central Records
1701 North Congress Avenue
P.O. Box 13326
Austin, Texas 78711-3326

Si desea informacion en Espanol, puede llamar al 1 -512-936-7469



0 1,000 2,000 4,000 6,000 Feet

This product is for informational purposes and may not have been prepared for or be suitable for legal engineering or surveying purposes. It does not represent an on-the-ground survey and represents only the approximate relative location of property boundaries. This product has been produced by the City of Austin for the sole purpose of geographic reference. No warranty is made by the City of Austin regarding specific accuracy or completeness.

Notice to Neighboring Systems, Customers and Cities

NOTICE OF APPLICATION OF THE CITY OF AUSTIN TO AMEND A WATER
CERTIFICATE OF CONVENIENCE AND NECESSITY (CCN) AND DECERTIFY
PORTION OF SUNFIELD MUD NO. 4's CCN NO. 13116 IN HAYS AND TRAVIS
COUNTIES, TEXAS

To: Travis Co. Judge Sarah Eckhardt Date Notice Mailed: March 30, 2018
(Neighboring System, Landowner or City)
P.O. Box 1748
(Address)
Austin, TX 78767
(City State Zip)

The City of Austin filed an application with the Public Utility Commission of Texas to decertify a portion of Sunfield MUD No. 4's CCN No. 13116 and amend to the City of Austin's water CCN No. 11322 in Hays and Travis Counties, Texas.

The requested area is located approximately 2.5 miles east of downtown Buda, TX, and is generally bounded on the north by Turnersville Road; on the east by S. Turnersville Road; on the south by Satterwhite Road; and on the west by CR 118.

See enclosed map of the requested area.

The requested area includes approximately 575 total acres and 0 current customers

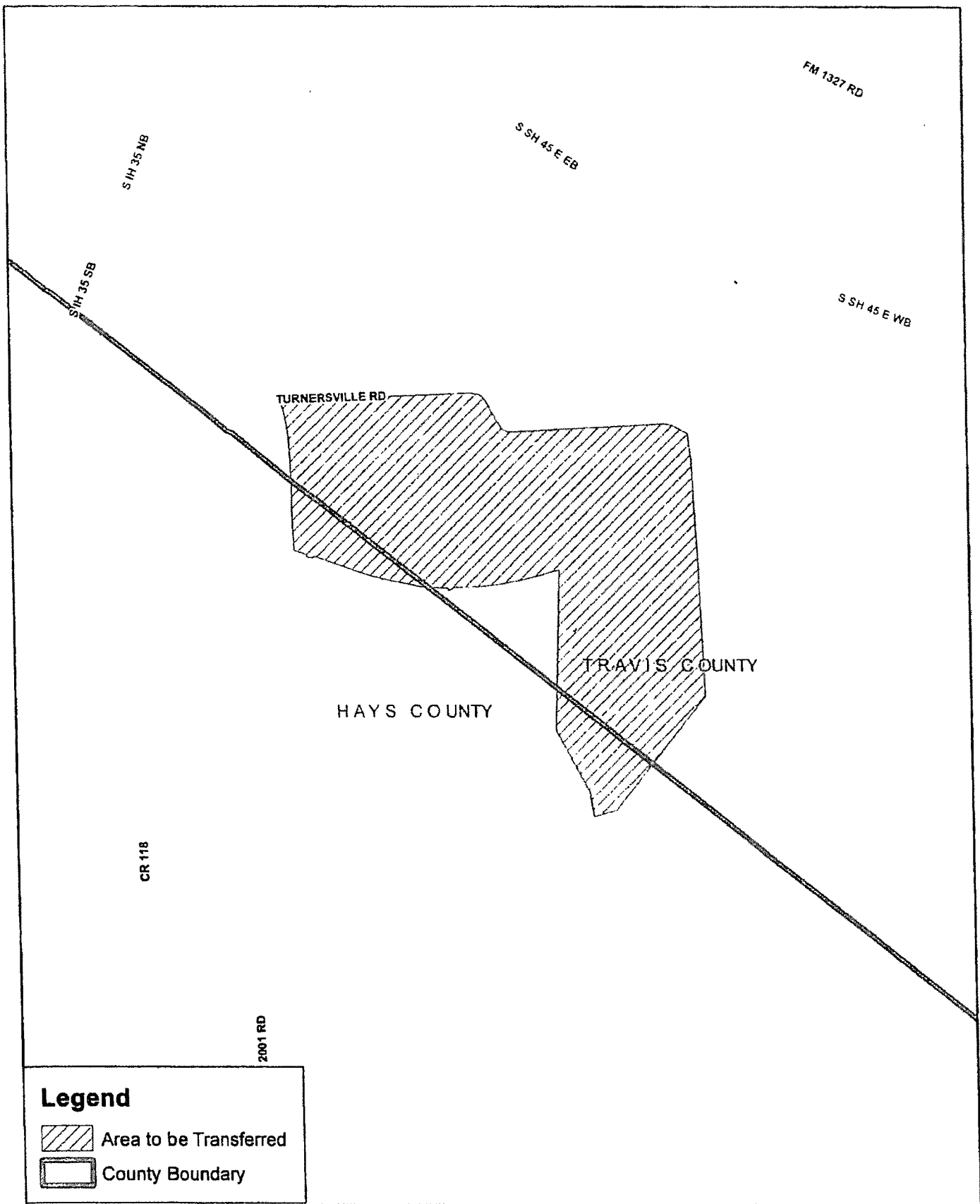
Persons who wish to intervene in the proceeding or comment upon action sought should contact the Public Utility Commission, P.O. Box 13326, Austin, Texas 78711-3326, or call the Public Utility Commission at (512) 936-7120 or (888) 782-8477. Hearing- and speech-impaired individuals with text telephones (TTY) may contact the commission at (512) 936-7136. The deadline for intervention in the proceeding is (30 days from the mailing or publication of notice, whichever occurs later, unless otherwise provided by the presiding officer). You must send a letter requesting intervention to the commission which is received by that date.

If a valid public hearing is requested, the Commission will forward the application to the State Office of Administrative Hearings (SOAH) for a hearing. If no settlement is reached and an evidentiary hearing is held, SOAH will submit a recommendation to the Commission for a final decision. An evidentiary hearing is a legal proceeding similar to a civil trial in state district court.



Persons who wish to request this option should file the required documents with the:


Public Utility Commission of Texas
Central Records
1701 North Congress Avenue
P.O. Box 13326
Austin, Texas 78711-3326

Si desea informacion en Espanol, puede llamar al 1 512-936-7469



Legend

-  Area to be Transferred
-  County Boundary



This product is for informational purposes and may not have been prepared for or be suitable for legal engineering, or surveying purposes. It does not represent an on-the-ground survey and represents only the approximate relative location of property boundaries. This product has been produced by the City of Austin for the sole purpose of geographic reference. No warranty is made by the City of Austin regarding specific accuracy or completeness.

PUBLIC UTILITY COMMISSION



PUBLISHER'S AFFIDAVIT DOCKET NO. 47229

STATE OF TEXAS
COUNTY OF Travis

Before me, the undersigned authority, on this day personally appeared

Alejandro Cado,

who being by me duly sworn, deposes and that (s)he is the

Advertising Agent of the Austin American - Statesman
(TITLE) (NAME OF NEWSPAPER)

that said newspaper is regularly published in Travis
(COUNTY/COUNTIES)

and generally circulated in (see attached), Texas;
(COUNTY/COUNTIES)

and that the attached notice was published in said newspaper on the following dates, to wit:

April 7, 2018 through April 20, 2018
(DATES)

(see attached)
(SIGNATURE OF NEWSPAPER REPRESENTATIVE)

Subscribed and sworn to before me this _____ day of _____, 2017
to certify which witness my hand and seal of office.

Notary Public in and for the State of Texas

Print or Type Name of Notary Public

Commission Expires _____



Austin American-Statesman austin360 ahora sí

PROOF OF PUBLICATION STATE OF TEXAS

PUBLIC NOTICE

Before the undersigned authority personally appeared Alejandro Cado, who on oath says that he/she is a Legal Advertising Agent of the Austin American-Statesman, a daily published newspaper that is generally circulated in Bastrop, Bell, Blanco, Brazos, Burleson, Burnet, Caldwell, Colorado, Comal, Coryell, Fayette, Gillespie, Gonzales, Guadalupe, Hays, Kerr, Lampasas, Lee, Llano, Milam, Nueces, San Saba, Travis, Washington and Williamson Counties, and State of Texas, and that the attached advertisement was published in said newspaper, to wit: Austin Water Utility, City Of, first date of publication 04/07/2018, last date of publication 04/20/2018, published 14 time(s), and that the attached is a true copy of said advertisement.

AUSTIN WATER UTILITY, CITY OF
625 E 10TH ST
STE 300
AUSTIN, TX 78701-2612


Invoice/Order Number:	0000340077
Ad Cost:	\$12,150.88
Paid:	\$0.00
Balance Due:	\$12,150.88

Signed



(Legal Advertising Agent)

Sworn or affirmed to, and subscribed before me, this 23rd day of April, 2018 in Testimony whereof, I have hereunto set my hand and affixed my official seal, the day and year aforesaid.

Signed



(Notary)



Please see Ad on following page(s).

AUSTIN WATER UTILITY, CITY OF
625 E 10TH ST
STE 300
AUSTIN, TX 78701-2612

Invoice/Order Number	0000340077
Ad Cost	\$12,150 88
Paid	\$0 00
Balance Due	\$12,150 88

Notice for Publication

NOTICE OF APPLICATION OF THE CITY OF AUSTIN TO AMEND A WATER CERTIFICATE OF CONVENIENCE AND NECESSITY (CCN) AND DECERTIFY PORTION OF SUNFIELD MUD NO. 4's CCN NO. 13116 IN HAYS AND TRAVIS COUNTIES, TEXAS

The City of Austin filed an application with the Public Utility Commission of Texas to decertify a portion of Sunfield MUD No. 4's CCN No. 13116 and amend to the City of Austin's water CCN No. 11322 in Hays and Travis Counties, Texas.

The requested area is located approximately 2.5 miles east of downtown Buda TX, and is generally bounded on the north by Turnersville Road; on the east by S. Turnersville Road; on the south by Satterwhite Road; and on the west by CR 118.

A copy of the requested service area map may be viewed at: 625 East 10th Street, Austin, TX 78701, 512-972-0211

The requested area includes approximately 575 total acres and 0 current customers

Persons who wish to intervene in the proceeding or comment upon action sought should contact the Public Utility Commission, P. O. Box 13326, Austin, Texas 78711-3326, or call the Public Utility Commission at (512) 936-7120 or (888) 782-8477. Hearing- and speech-impaired individuals with text telephones (TTY) may contact the commission at (512) 936-7136. The deadline for intervention in the proceeding is (30 days from the mailing or publication of notice, whichever occurs later, unless otherwise provided by the presiding officer). You must send a letter requesting intervention to the commission which is received by that date.

If a valid public hearing is requested, the Commission will forward the application to the State Office of Administrative Hearings (SOAH) for a hearing. If no settlement is reached and an evidentiary hearing is held, SOAH will submit a recommendation to the Commission for a final decision. An evidentiary hearing is a legal proceeding similar to a civil trial in state district court.

Persons who wish to request this option should file the required documents with the:

Public Utility Commission of Texas
Central Records
1701 North Congress Avenue
P.O. Box 13326
Austin, Texas 78711-3326

Si desea informacion en Espanol, puede llamar al 1-512-936-7469, 4-7,4-8,4-9,4-10,4-11,4-12,4-13,4-14, 4-15,4-16,4-17,4-18,4-19,4-20/2018

0000340077-01