



Control Number: 47229

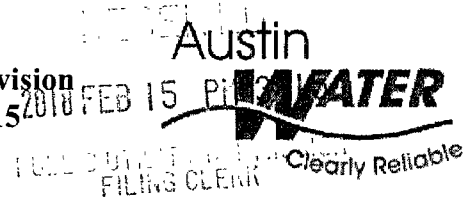


Item Number: 19

Addendum StartPage: 0



AUSTIN WATER  
Utility Development Services Division  
625 East 10<sup>th</sup> Street, Suite 715  
Austin, Texas 78701



February 15, 2018

Public Utility Commission  
1701 Congress Ave., Suite 8-100  
Austin, TX 78701

RE: Docket No. 47229 CCN Transfer Response to Comments  
To Whom It May Concern:

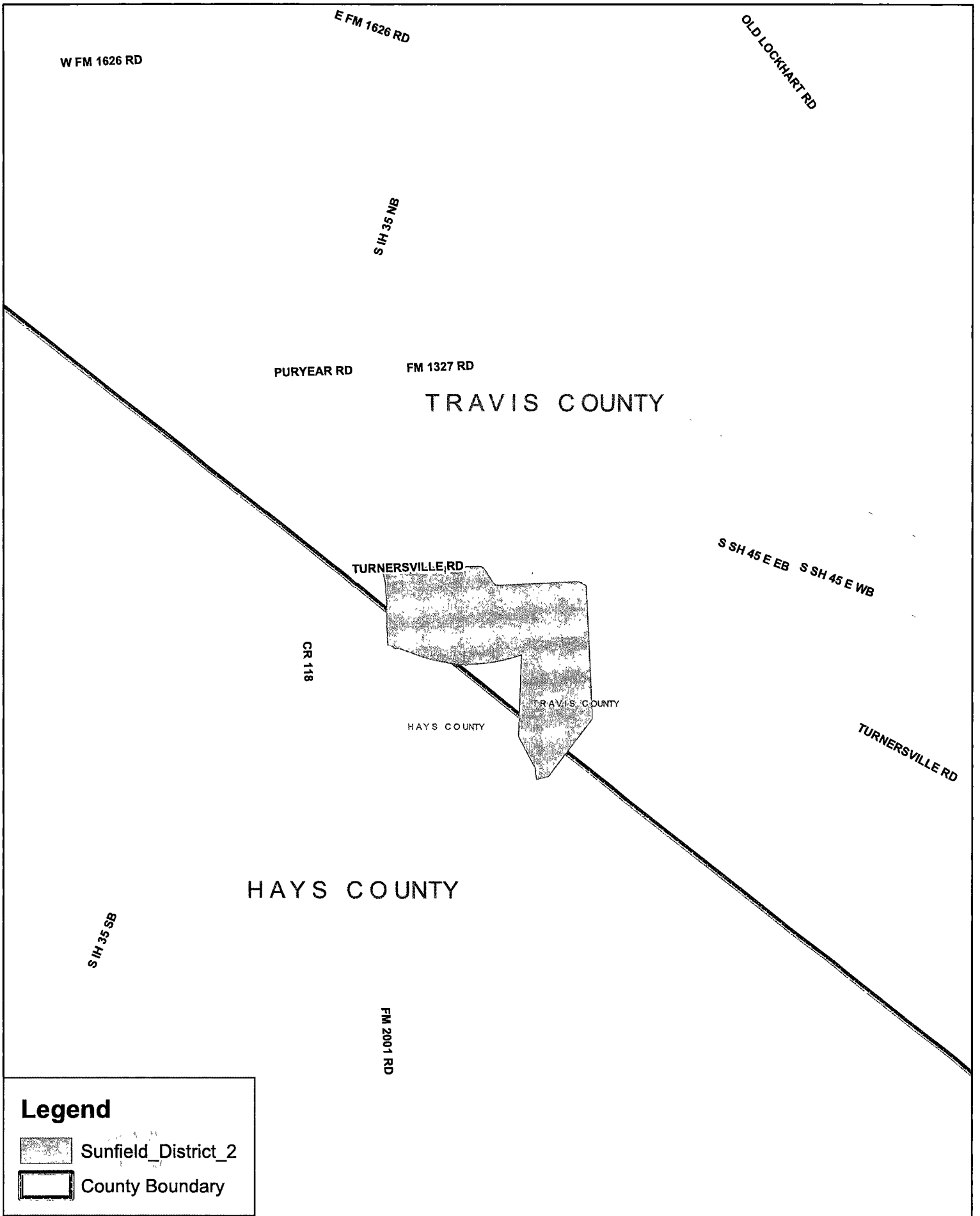
This response is provided for comments received from PUC staff. The original submittal made for this docket contained the incorrect area for transfer. All subsequent submittals have included the correct transfer area. Multiple attempts to reconcile PUC and COA provided shapefiles and exhibits have had undesirable results. Imperfections in the GIS records have resulted in "slivers" of areas that either overlap or leave certain areas out. When these "slivers" are then attempted to be reconciled, the results increase the transfer area significantly more than what is allowed in the agreement between Sunfield MUD and COA. This is unacceptable as the COA has to be within the agreed upon terms of the agreement. After discussion with PUC staff (Tracy Montes), the files and maps provided today are in line with the terms of the agreement between the MUD and the COA, and were a product of the engineering documents provided to the COA. The area to be transferred is presented in the attached maps and digital data on separate disc.

If additional information is required or should you have any questions, please notify me by email at [alberto.ramirez@austintexas.gov](mailto:alberto.ramirez@austintexas.gov) or by phone at 512-972-0211.



Sincerely,


A handwritten signature in black ink, appearing to be "AR" or similar initials.

Alberto Ramirez  
Engineering Associate  
Austin Water  
City of Austin


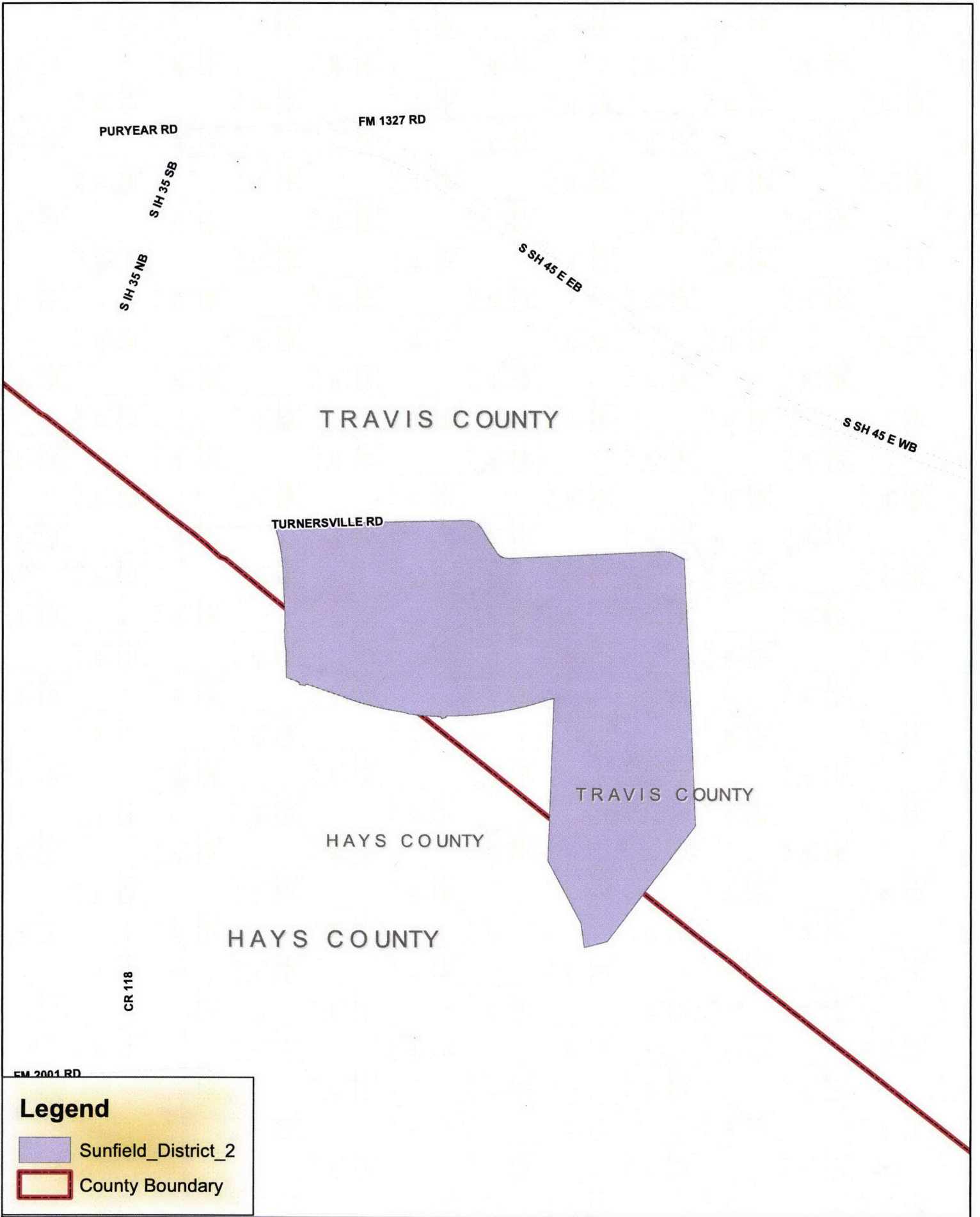


### Legend

-  Sunfield\_District\_2
-  County Boundary



This product is for informational purposes and may not have been prepared for or be suitable for legal, engineering, or surveying purposes. It does not represent an on-the-ground survey and represents only the approximate relative location of property boundaries. This product has been produced by the City of Austin for the sole purpose of geographic reference. No warranty is made by the City of Austin regarding specific accuracy or completeness.



This product is for informational purposes and may not have been prepared for or be suitable for legal, engineering, or surveying purposes. It does not represent an on-the-ground survey and represents only the approximate relative location of property boundaries. This product has been produced by the City of Austin for the sole purpose of geographic reference. No warranty is made by the City of Austin regarding specific accuracy or completeness.