



Control Number: 47200



Item Number: 11

Addendum StartPage: 0



HAYES ENGINEERING, INC.

Texas Registered Engineering Firm F-1465 www.hayesengineering.net
2126 ALPINE ST. LONGVIEW, TX 75601-3401
V 903.758.2010 F 903.758.2099

August 24, 2017

Public Utility Commission of Texas
Attention: Filing Clerk
1701 N. Congress Avenue
P.O. Box 13326
Austin, TX 78711-3326

RECEIVED
2017 AUG 25 PM 1:31
PUBLIC UTILITY COMMISSION
1701 N. CONGRESS AVENUE
AUSTIN, TEXAS 78711-3326

RE: Union Grove W.S.C.
Application to Amend Water CCN (10514)
PWS ID# 2300008
Upshur County, Texas
Docket No. 47200 – Order No. 3

Dear Sirs:


We received Order No. 3 on August 01, 2017 describing some insufficient details for the CCN application. Below are the responses for Order No. 3. Attached are the 7 copies of the requested maps along with 7 CD's with the revised digital mapping data.

Mapping

- A revised general location map identifying the requested areas (including the portion of dual certification with the City) in reference to the nearest county boundary, city, or town.
 - Attached is an 8.5x11 general location map identifying the requested areas.
- A revised detailed map identifying the requested areas (including the portion of dual certification with the City) in reference to verifiable man-made and natural landmarks, such as roads, rivers, and railroads.
 - Attached is a 34x22 detailed map identifying the requested areas.
- Revised digital mapping data for the requested areas (removing gaps and overlaps with existing CCNs). Each requested area and the portion of dual certification must be provided as a single polygon record, in a shapefile (SHP) format or drawing (DWG) format, geo-reference in either NAD83 Texas Statewide Mapping System (Meters) or NAD83 Texas State Plane Coordinate System (US Feet).
 - A CD with the digital data is attached, Tracy Montes has helped provide the digital data. We have removed the overlapping for Service Area #1 (SA#1) with the City of Gladewater. An 8.5 acre portion of SA #1 overlaps with the unincorporated "Union Grove". Union Grove is an unincorporated community with no formal government, taxing interest, or representation. Therefore, Union Grove has no means of reviewing, responding, or agreeing to notifications of CCN amendment activities. Note that with the exception of the above referenced 8.5 acres, all off the boundary of "Union Grove" falls within the current certificated area of Union Grove WSC.
- State the total acreages for each requested area. The total acreage must correspond to the revised digital mapping data filed for each requested area.
 - Total acreage for portion of dual certification between Union Grove WSC & City of East Mountain is approximately 96 acres.
 - Total acreage for SA#1 is approximately 596 acres.
 - Total acreage for SA#2 is approximately 751 acres.
 - Total acreage for SA#3 is approximately 746 acres. (Dual certification service area is not included in number)

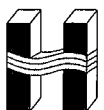
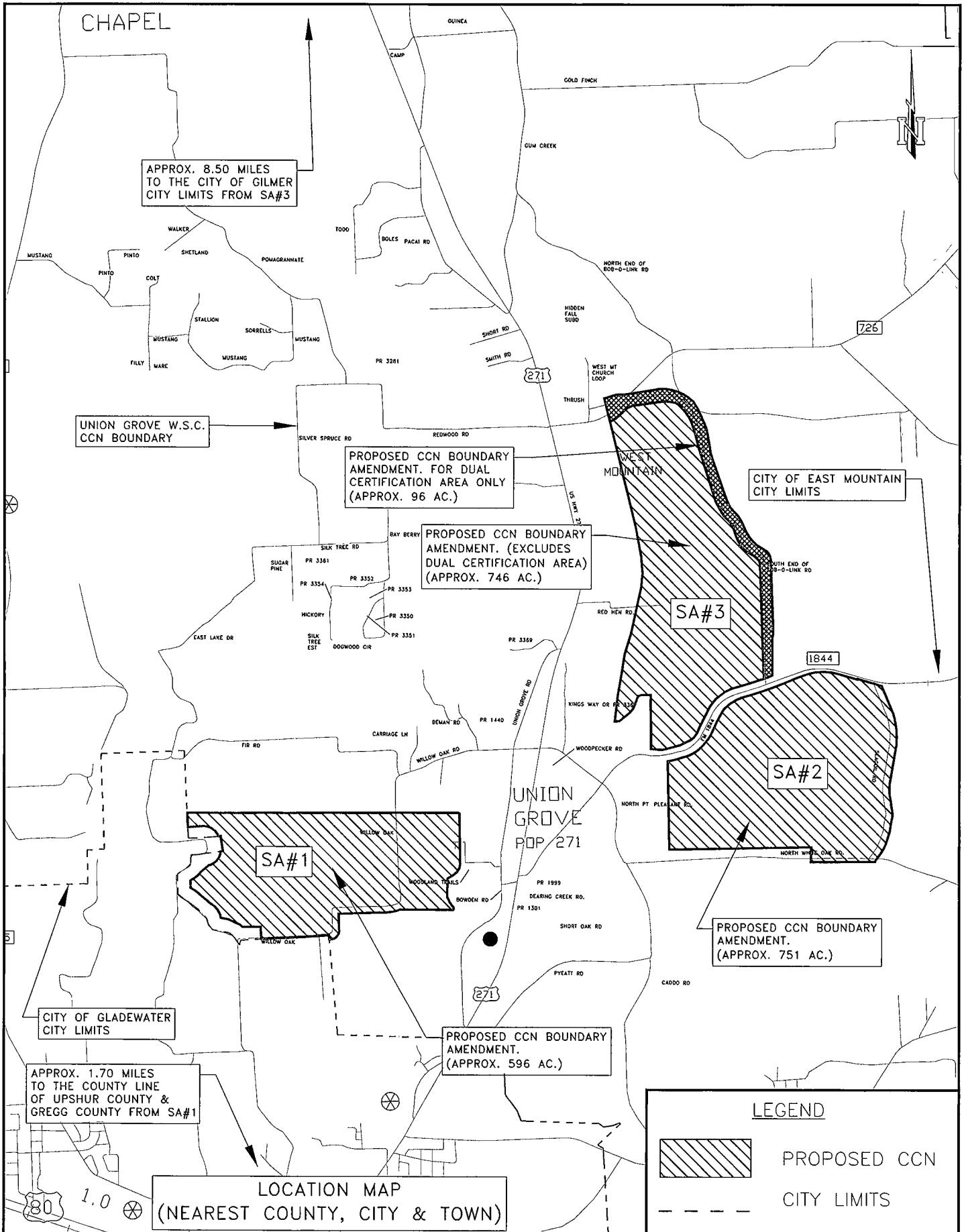
If you require any additional information please advise.

Sincerely,
HAYES ENGINEERING, INC.



Joe Scott
Project Designer

11



HAYES ENGINEERING, INC.
 TEXAS REGISTERED ENGINEERING FIRM F-1465
 2126 Alpine St Longview, TX 75601-3401
 Tel.: (903) 758-2010 • Fax (903) 758-2099

UNION GROVE W.S.C.
CCN AMENDMENT APPLICATION
UPSHUR COUNTY, TEXAS

DATE : AUG. 2017
 SCALE : 1"=10,000'
 JOB NO. : UNGR1701

OVERSIZED MAP(s) or DOCUMENT(s)

TO VIEW

OVERSIZED MAP(s) or DOCUMENT(s)

**PLEASE CONTACT
CENTRAL RECORDS
512.936.7180**

Thank you

CD ATTACHED

PLEASE SEE CENTRAL RECORDS

FOR ANY QUESTIONS

PLEASE CALL **CR** MAIN LINE

(512) 936-7180