




Control Number: 47190



Item Number: 13

Addendum StartPage: 0



RECEIVED

2017 SEP 18 AM 11:08

PUBLIC UTILITY COMMISSION  
FILING CLERK

September 15, 2017

**CERTIFIED MAIL 7015 1520 0000 1428 3014  
RETURN RECEIPT REQUESTED**

Public Utility Commission of Texas  
Central Records  
1701 N. Congress Avenue  
P.O. Box 13326  
Austin, Texas 78711-3326

Subject: Frognot WSC to Amend CCN No. 11027 via Dual Certification with Caddo basin SUD (CCN No. 10165), West Leonard WSC (CCN no. 10157) and North Farmersville WSC (CCN 12363), and STM a portion of North Farmersville WSC (CCN No. 12363) in Collin & Fannin Counties  
PWS ID: 1160001; CCN: 11207  
PUC Docket No 47190

To Whom It May Concern:

We are in receipt of Order No. 4 Finding Application Sufficient, Requiring Notice, and Establish Procedural Schedule. Please find enclosed the following items to continue processing this application:

1. Signed and notarized Affidavit of Notice to Current Customers, Neighboring Utilities and Affected Parties.
2. Copy of the actual notice mailed.
3. Copy of the actual map mailed (three maps)

Thank you for considering this information. If you need any additional information please contact me at 972-784-7777.

Sincerely,

Charles Massey  
Project Manager  
Enclosures (5)

cc: Robert Todd, Frognot WSC (w/o encl)

13

# PUBLIC UTILITY COMMISSION



## AFFIDAVIT OF NOTICE TO CURRENT CUSTOMERS, NEIGHBORING UTILITIES AND AFFECTED PARTIES DOCKET NO. 47190

STATE OF TEXAS  
COUNTY OF COLLIN

Frognot Water Supply Corporation has provided individual notice to  
the following entities and customers:

	DATE OF NOTICE
<u>City of Blue Ridge</u>	<u>9/13/2017</u>
<u>Hickory Creek SUD</u>	<u>9/13/2017</u>
<u>North Farmersville WSC</u>	<u>9/13/2017</u>
<u>Caddo Basin SUD</u>	<u>9/13/2017</u>
<u>Desert WSC</u>	<u>9/13/2017</u>
<u>City of Farmersville</u>	<u>9/13/2017</u>
<u>Judge Creta L Carter II</u>	<u>9/13/2017</u>
<u>Judge Keith Self</u>	<u>9/13/2017</u>
<u>North Texas GCD</u>	<u>9/13/2017</u>
<u>North Texas MWD</u>	<u>9/13/2017</u>
<u>Red River Authority of Texas</u>	<u>9/13/2017</u>
<u>Red River GCD</u>	<u>9/13/2017</u>
<u>Sabine River Authority</u>	<u>9/13/2017</u>
<u>Red River GCD</u>	<u>9/13/2017</u>
<u>Verona SUD</u>	<u>9/13/2017</u>
<u>West Leonard WSC</u>	<u>9/13/2017</u>
<u>Westminster SUD</u>	<u>9/13/2017</u>
<u>Eisenhower Estates LLC</u>	<u>9/13/2017</u>
<u>Fowler Sandra Marie</u>	<u>9/13/2017</u>
<u>Gary Gray &amp; Connie L</u>	<u>9/13/2017</u>
<u>Horton Steven C &amp; Kami R</u>	<u>9/13/2017</u>
<u>JMR Farms</u>	<u>9/13/2017</u>
<u>McCollum Charles Robert &amp; Deborah Lynn McCollum</u>	<u>9/13/2017</u>
<u>Schwartz Kevin J &amp; Jacqueline</u>	<u>9/13/2017</u>
<u>Shewmaker Robert &amp; Katherine</u>	<u>9/13/2017</u>
<u>Smith John Richard</u>	<u>9/13/2017</u>
<u>Soto Noel &amp; Roberto Soto</u>	<u>9/13/2017</u>
<u>Tedford R A Jr &amp; Kailyn</u>	<u>9/13/2017</u>
<u>Campbell Vera Beth Etal</u>	<u>9/13/2017</u>
<u>Womble Glendon D</u>	<u>9/13/2017</u>

OATH

I, Eddy Daniel, P.E. being duly sworn, file this form as  
Engineer/Consultant (indicate relationship to applicant, that is  
owner, member of partnership, title of officer of corporation, or other authorized representative of  
applicant); that in such capacity, I am qualified and authorized to file and verify such form, am  
personally familiar with the notices given with this application, and have complied with all notice  
requirements in the application and application acceptance letter; and that all such statements made and  
matters set forth therein are true and correct.

Eddy Daniel, P.E.

Applicant's Authorized Representative

If the applicant to this form is any person other than the sole owner, partner, officer of the applicant,  
or its' attorney, a properly verified Power of Attorney must be enclosed.

Subscribed and sworn to before me this 14th day of September, 2017,  
to certify which witness my hand and seal of office.


Charles Massey

Notary Public in and for the State of Texas

Charles Massey

Print or Type Name of Notary Public

Commission Expires 04-30-2020



***Notice to Neighboring Systems, Cities and Customers***

NOTICE OF APPLICATION OF FROGNOT WATER SUPPLY CORPORATION,  
CERTIFICATE OF CONVENIENCE AND NECESSITY (CCN) NO. 10164, TO PURCHASE  
WATER FACILITIES AND TO TRANSFER CUSTOMERS UNDER NORTH  
FARMERSVILLE WATER SUPPLY CORPORATION'S NO. 12363, IN COLLIN, HUNT,  
AND FANNIN COUNTIES

To: \_\_\_\_\_  
(Neighboring System, Customers or City)

Date Notice Mailed: September 13, 2017

\_\_\_\_\_  
(Address)

\_\_\_\_\_  
(City State Zip)

Frognot Water Supply Corporation (WSC) has filed an application with the Public Utility Commission of Texas to amend its Certificate of Convenience and Necessity for CCN No. 10164 for the provision of retail water utility service in Collin, Hunt, and Fannin Counties. Frognot WSC is also requesting to transfer existing customers and facilities from the North Farmersville Water Supply Corporation, and for dual certification in certain areas with North Farmersville Water Supply Corporation, Caddo Basin Special Utility District, and West Leonard Water Supply Corporation.

The requested area is comprised of two areas (northern and southern).

The northern area is located approximately 3 miles north of downtown Blue Ridge, Texas, and is generally bounded on the north by Fannin CR 5005; on the east by Fannin CR 5005; on the south by the Collin/Fannin County Line; and on the west by the Collin/Fannin County Line.

The southern area is located approximately 5 mile(s) north of downtown Farmersville, Texas, and is generally bounded on the north by Collin CR 618; on the east by Collin CR 703; on the south by Collin CR 617; and on the west by SH 78.

The sale is scheduled to take place as approved by the Commission (V.T.C.A., Water Code § 13.301). The transaction and the transfer of customers and facilities includes the following area: southern, as described above.

This transaction will have the following effect on the 11 current customers' rates and services: Customers will be charged different rates than they were charged before the transaction.

The total requested area includes approximately 1,330 acres.

**See enclosed map showing the requested area.**

You may request a public hearing. A request for a public hearing must be in writing and include: (1) your name, mailing address, and daytime telephone number; (2) the Utility's name, docket number or another recognizable reference to this application; (3) the statement, "I/we request a public hearing"; (4) a brief description of how you or the persons you represent, would be adversely affected by the granting of the application for a CCN; and (5) your proposed adjustment to the

application which would satisfy your concerns and cause you to withdraw your request for a hearing.

Hearing requests, comments or requests to intervene should be filed with the:

Public Utility Commission of Texas  
Central Records  
1701 N. Congress, P. O. Box 13326  
Austin, TX 78711-3326

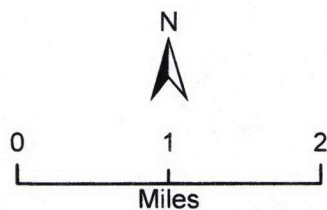
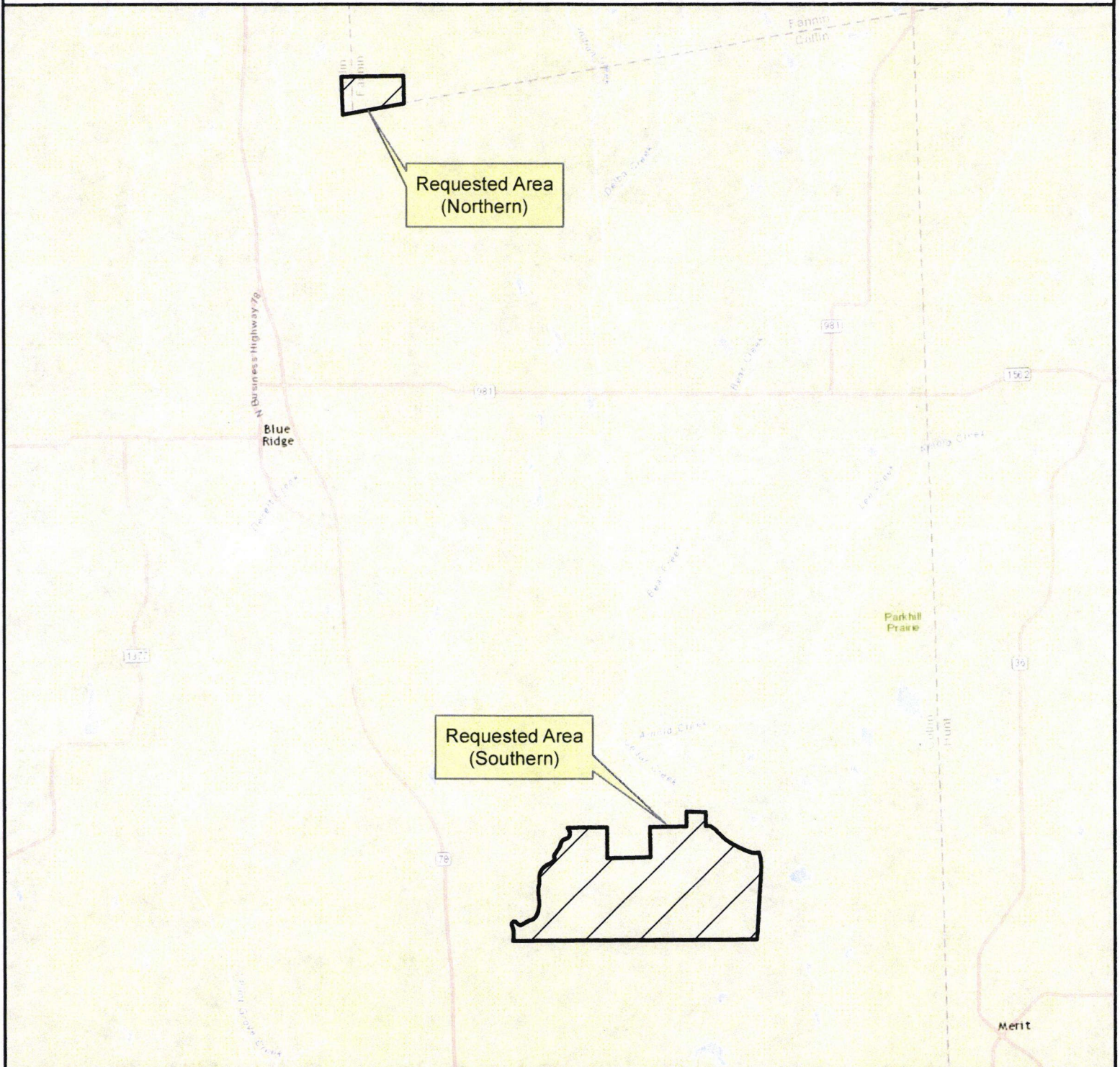
within thirty (30) days from the date of this publication or notice. A public hearing will be held only if a legally sufficient hearing request is received or if the Commission on its own motion requests a hearing. Only those individuals who submit a written request will receive notice if a hearing is scheduled.

If a valid public hearing is requested, the Commission will forward the application to the State Office of Administrative Hearings (SOAH) for a hearing. If no settlement is reached and an evidentiary hearing is held, SOAH will submit a recommendation to the Commission for final decision. An evidentiary hearing is a legal proceeding similar to a civil trial in state district court.

Si desea informacion en Espanol, puede llamar al 1--512-936-7221.



**Frognot WSC to Amend CCN No. 11207 via Dual Certification  
with Caddo Basin SUD (CCN No. 10165), West Leonard WSC  
(CCN No. 10157), and North Farmersville WSC (CCN No. 12363),  
and STM a portion of North Farmersville WSC (CCN No. 12363)  
in Collin and Fannin Counties**



**Requested Area**

 Requested by CCN No. 11207 - Frognot WSC

Date created: May 25, 2017

**Frognot WSC to Amend CCN No. 11207 via Dual Certification  
with Caddo Basin SUD (CCN No. 10165), West Leonard WSC  
(CCN No. 10157), and North Farmersville WSC (CCN No. 12363),  
and STM a portion of North Farmersville WSC (CCN No. 12363)  
in Collin and Fannin Counties**

Requested Area  
(Northern)

CR 635

CR 5005

CR 580

CR 630



0 750 1,500  
Feet

**Requested Area**

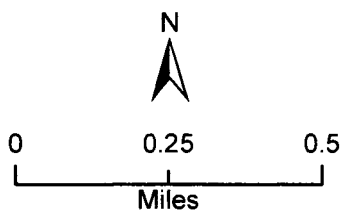
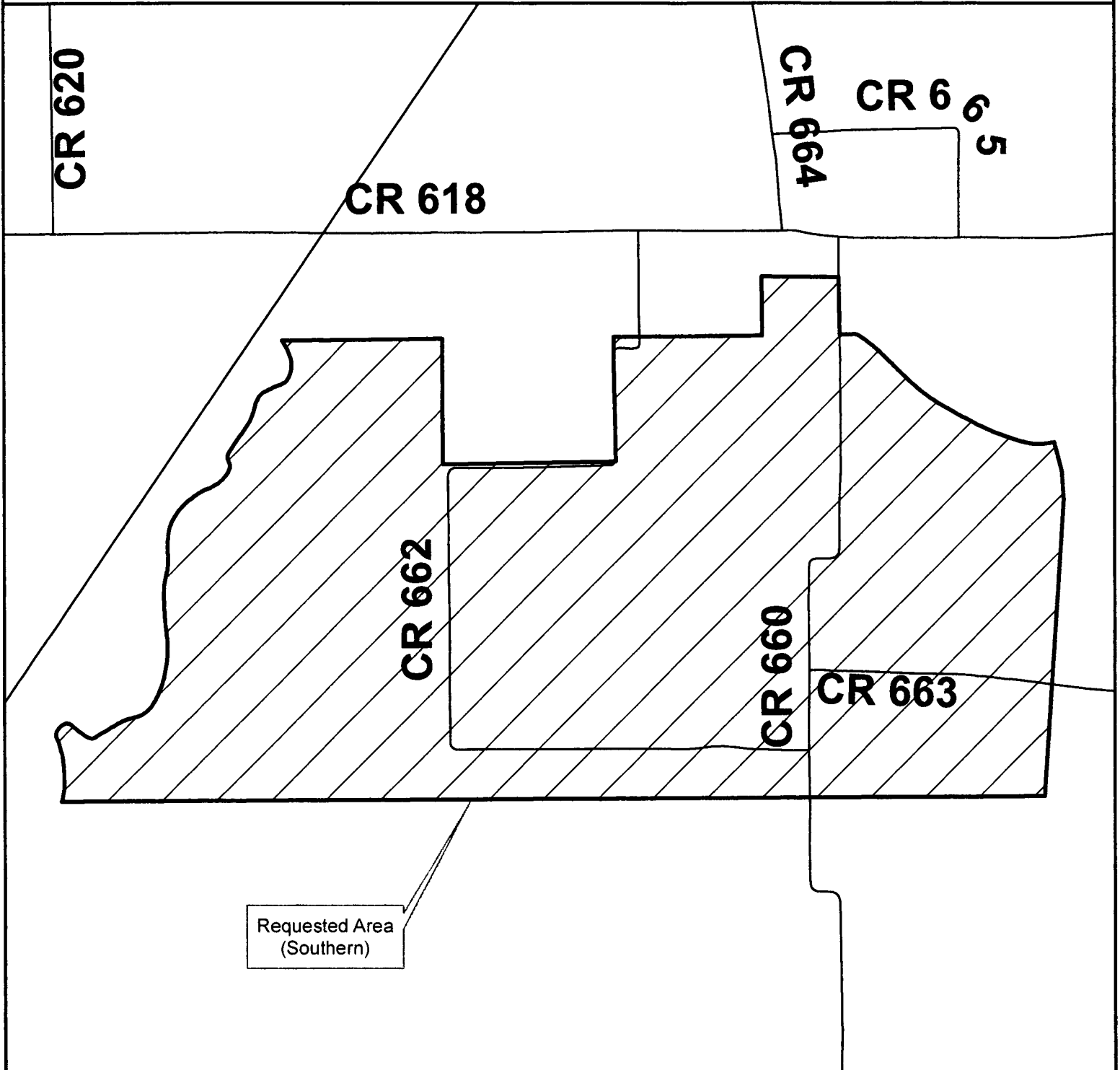


Requested by CCN No. 11207 - Frognot WSC

Date created: May 25, 2017



**Frognot WSC to Amend CCN No. 11207 via Dual Certification  
with Caddo Basin SUD (CCN No. 10165), West Leonard WSC  
(CCN No. 10157), and North Farmersville WSC (CCN No. 12363),  
and STM a portion of North Farmersville WSC (CCN No. 12363)  
in Collin and Fannin Counties**



**Requested Area**

 Requested by CCN No. 11207 - Frognot WSC