

Control Number: 47114



Item Number: 14

Addendum StartPage: 0



816 Congress Avenue, Suite 1900
Austin, Texas 78701
Telephone: (512) 322-5800
Facsimile: (512) 472-0532

RECEIVED

2017 AUG 24 PM 3:48

PUBLIC UTILITY COMMISSION
FILING CLERK

Ms. Crump's Direct Line: (512) 322-5832
Email: gcrump@lglawfirm.com

August 24, 2017

VIA HAND DELIVERY


Public Utility Commission of Texas
ATTN: CENTRAL RECORDS
1701 N. Congress Ave., Suite 8-100
Austin, Texas 78711-3326

RE: Docket No. 47114, *Petition of IIC.B., LP to Amend Talty Water Supply Corporation's Water Certificate of Convenience and Necessity in Kaufman County by Expedited Release*

Dear Clerk:

In accordance with Texas Water Code § 13.257(r), enclosed for filing in the above-referenced docket is a certified copy of the approved map for Certificate of Convenience and Necessity No. 10850. The map has been filed in Kaufman County as shown in Attachment 1.

If I may be of further assistance, please do not hesitate to contact me.

Sincerely,

Georgia N. Crump

GNC:jmc
3835\00\7436188.1

Attachment

cc: Barney Van Huss

14

Kaufman County
Laura Hughes
County Clerk

Docket No. 47114
Attachment 1

Instrument Number: 2017-0019167

MISCELLANEOUS

Party: TALTY WATER SUPPLY CORPORATION

Billable Pages: 5
Number of Pages: 6

FILED AND RECORDED - REAL RECORDS	CLERKS COMMENTS
<p>On: 08/21/2017 at 03:33 PM</p> <p>Document Number: <u>2017-0019167</u></p> <p>Receipt No: <u>17-19635</u></p> <p>Amount: \$ <u>42.00</u></p> <p>Vol/Pg: <u>V:5433 P:48</u></p>	<p>MAILBACK</p> <p>PUBLIC UTILITY COMMISSION OF TEXAS</p>



STATE OF TEXAS
COUNTY OF KAUFMAN

I hereby certify that this instrument was filed on the date and time stamped hereon by me and was duly recorded in the Official Public Records of Kaufman County, Texas.

Laura A. Hughes

Laura Hughes, County Clerk

Recorded By: Kylie Doss, Deputy

ANY PROVISION HEREIN WHICH RESTRICTS THE SALE, RENTAL, OR USE OF THE DESCRIBED REAL PROPERTY BECAUSE OF COLOR OR RACE IS INVALID AND UNENFORCEABLE UNDER FEDERAL LAW.

Record and Return To:
ELLIS MANAGEMENT COMPANY
2825 WILCREST SUITE 300
HOUSTON, TX 77042





Public Utility Commission of Texas

By These Presents Be It Known To All That
Talty Water Supply Corporation

having obtained certification to provide water utility service for the convenience and necessity of the public, and it having been determined by this Commission that the public convenience and necessity would in fact be advanced by the provision of such service, Talty Water Supply Corporation is entitled to this

Certificate of Convenience and Necessity No. 10850

to provide continuous and adequate water utility service to that service area or those service areas in Kaufman County as by final Order or Orders duly entered by this Commission, which Order or Orders resulting from Docket No. 47114 are on file at the Commission offices in Austin, Texas; and are matters of official record available for public inspection; and be it known further that these presents do evidence the authority and the duty of the Talty Water Supply Corporation, to provide such utility service in accordance with the laws of this State and Rules of this Commission, subject only to any power and responsibility of this Commission to revoke or amend this Certificate in whole or in part upon a subsequent showing that the public convenience and necessity would be better served thereby.

Issued at Austin, Texas, this 19th day of July 2017.

CERTIFIED TO BE A TRUE AND CORRECT
COPY OF THE ORIGINAL ON FILE WITH THE
PUBLIC UTILITY COMMISSION OF TEXAS
CENTRAL RECORDS DIVISION

BY: Bruce J. Smith

DATE: 7-19-17



Talty Water Supply Corporation
 Portion of Water CCN No. 10850
 PUC Docket No. 47114





Docket No. 47114
 Attachment 1

Petition by II C.B., LP to Amend Talty Water Supply Corporation's CCN by Expedited Release in Kaufman County




Public Utility Commission of Texas
 1701 N. Congress Ave
 Austin, TX 78701

Water CCN

-  10850 - Talty WSC
-  13229 - Kaufman County MUD 14
-  10846 - Markout WSC
-  13226 - Kaufman County MUD 11

 Area Released

 Property Boundary

0 360 720
 Feet



Map by: Komal Patel
 Date created: July 6, 2017
 Project Path n \finalmapping\47114TaltyWSC.mxd

CERTIFIED TO BE A TRUE AND CORRECT
COPY OF THE ORIGINAL ON FILE WITH THE
PUBLIC UTILITY COMMISSION OF TEXAS
CENTRAL RECORDS DIVISION

BY: Brenda L. Aute
DATE: 7-19-17



RECORDING PAGE:

INST # 2017-0019167
Filed for record in Kaufman County
On: 8/21/17 at 3:33 PM