

Control Number: 47112



Item Number: 2

Addendum StartPage: 0

PARKER CREEK ESTATES, LP

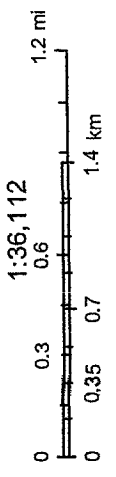
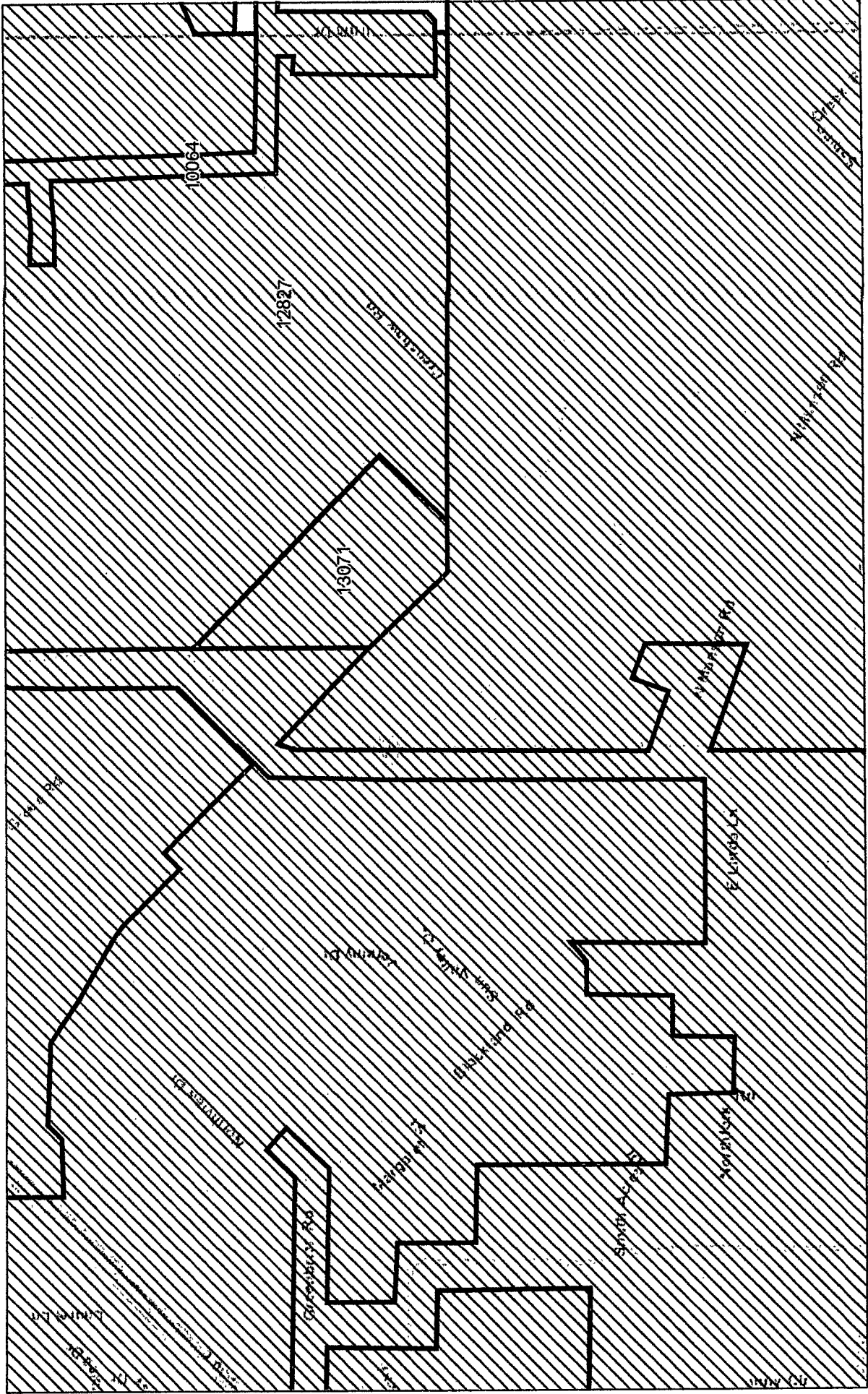
RECEIVED
2017 MAY -1 AM 11: 27
PUBLIC UTILITY COMMISSION
FILING CLERK

WATER CCN Maps

DOCKET No. 47112

211

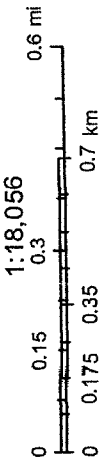
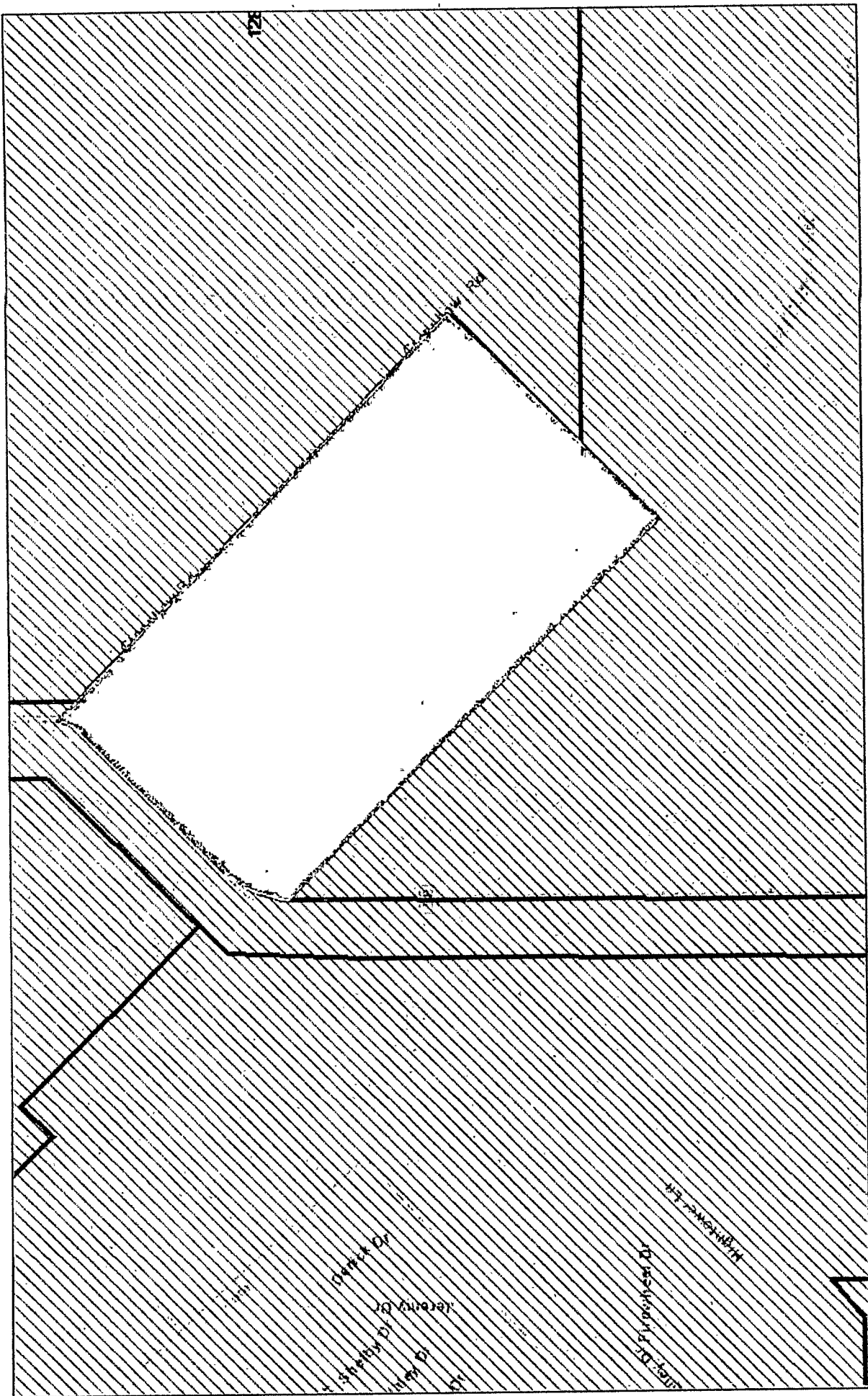
Parker Creek Water CCN



March 14, 2017

Sources: Esri, HERE, DeLorme, USGS, Intermap, INCREMENT P, NRCan, Esri Japan, METI, Esri China (Hong Kong), Esri Korea, Esri (Thailand).

Parker Creek Sewer CCN



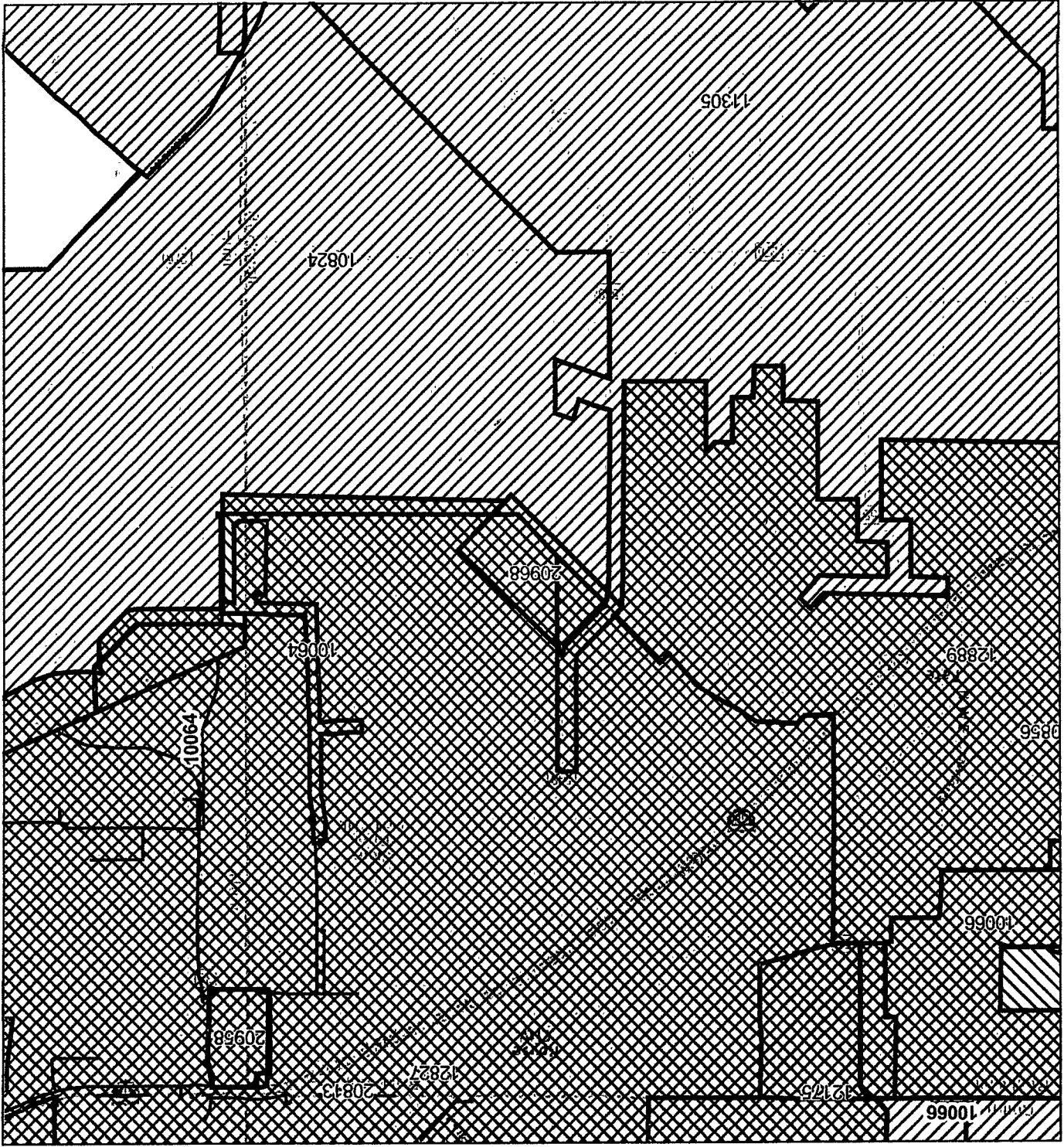
March 14, 2017

Water CCN Service Areas

TxDOT Counties

Sources: Esri, HERE, DeLorme, USGS, Intermap, INCREMENT P, NRCan, Esri Japan, METI, Esri China (Hong Kong), Esri Korea, Esri (Thailand).

Parker Creek



Sources: Esri, HERE, DeLorme, USGS, Intermap, INCREMENT P, NRCan, Esri Japan, METI, Esri China (Hong Kong), Esri Korea, Esri (Thailand), MapmyIndia, NGCC, © OpenStreetMap contributors, and the GIS User Community

TXDOT Counties

- Water CCN Service Areas
- Sewer CCN Service Areas
- Water CCN Facility Lines

