



Control Number: 47044



Item Number: 7

Addendum StartPage: 0

PUC DOCKET NO. 47044

**PETITION OF JEFFREY STOCKTON §
AND CHARLSEY STOCKTON TO §
DECERTIFY PROPERTY FROM §
JARRELL-SCHWERTNER WATER §
SUPPLY CORPORATION, CCN NO. 10002 §
IN WILLIAMSON COUNTY §**

**RECEIVED
BEFORE THE PUBLIC UTILITY
2017 MAY 10 PM 3: 24
PUBLIC UTILITY COMMISSION
FILING CLERK
COMMISSION OF TEXAS**

FIRST AMENDED PETITION FOR DECERTIFICATION

COMES NOW, the Jeffery Paul Stockton and CharlseY Ann Stockton (“Petitioners”) and files this First Amended Petition for Decertification (“Petition”) pursuant to 16 TEX. ADMIN. CODE §24.113(r) seeking to decertify certain property from Jarrell-Schwertner Water Supply Corporation (“JSWSC”) water certificate of convenience and necessity (“CCN”) No. 10002 in Williamson County. In support thereof, the Petitioners shows the following:

I. PURPOSE OF PETITION

Petitioners file this Petition expedited release/decertification of approximately 55.28 acres of land from the water CCN of JSWSC located in Williamson County, Texas. The specific property to be decertified is legally described and illustrated by survey in **Exhibit A** (the “Property”). The Property is over 25 acres in size and is not receiving water or sewer service from JSWSC.

II. REQUEST FOR EXPEDITED RELEASE

Pursuant to 16 TEX. ADMIN. CODE §24.113(r), Petitioners provide the following information:

1. Survey and legal description of the Property in Exhibit A.
2. Affidavit of Jeffery Paul Stockton in Exhibit B.
3. Affidavit of CharlseY Ann Stockton in Exhibit C.
4. Affidavit of Facts Concerning the Identity of Heirs and Will in Exhibit D.
5. Affidavit of Notice to JSWSC in Exhibit E.

III. CONCLUSION AND PRAYER

The Petitioners respectfully requests an order:

7

- (1) Releasing the Property from JSWSC CCN No. 10002.
- (2) Granting the Petitioners all other and further relief to which it is justly entitled.

Respectfully submitted,

Russell & Rodriguez, L.L.P.
1633 Williams Drive, Building 2, Suite 200
Georgetown, Texas 78628
(512) 930-1317
(866) 929-1641 (Fax)

/s/ Arturo D. Rodriguez, Jr.
ARTURO D. RODRIGUEZ, JR.
State Bar No. 00791551

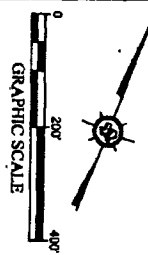
CERTIFICATE OF SERVICE

I hereby certify that on this 10th day of May, 2017, a true and correct copy of the foregoing document has been sent via facsimile, first class mail, or hand-delivered to the following counsel of record:

TJ Harris
Public Utility Commission of Texas
1701 N. Congress Avenue
Austin, Texas
(512) 936-7021
(512) 936-7268 Fax

Ms. Patricia Coy
Patricia Coy and Associates, LLC
815 W. 5th Street
Clifton, Texas 76634-1519
(254) 675-8663
(254) 675-4567 Fax

/s/ Arturo D. Rodriguez, Jr.
ARTURO D. RODRIGUEZ, JR.



FARM TO MARKET 487

(N68°34'14"E)
N68°34'14"E 1276.81'

1184.78'

COUNTY ROAD 306

REMAINING 6.04 ACRES
OF THE TRACT CONVEYED TO CHARLES A. STOCKTON AND WIFE, BETTY WYNELL STOCKTON
VOLUME 688, PAGE 198 & VOLUME 688, PAGE 201
DEED RECORDS, WILLIAMSON COUNTY, TEXAS
S21°54'47"E 1580.87'

REMAINING 55.28 ACRES
OF THE TRACT CONVEYED TO
CHARLES A. STOCKTON AND
WIFE, BETTY WYNELL STOCKTON
VOLUME 688, PAGE 198
VOLUME 688, PAGE 201
DEED RECORDS, WILLIAMSON
COUNTY, TEXAS

C. BUD STOCKTON LOOP
(100' ROW - DOC. 2008029507)

N21°11'57"W 774.83'
(N21°12'59"W 774.83')

RADIUS = (806.00')
ARC = 270.54' (270.70')
N28°44'53"W 288.55'
(N28°47'09"W 288.59')

L11

L10

L9

L8

L7

L6

L5

RADIUS = (1006.00')
ARC = 292.80' (292.96')
N30°00'37"W 281.18'
(N30°00'13"W 281.15')

L4

S58°24'41"W 883.81'
(S71°00'W)

187.13'

155.90'

S67°43'07"W 353.03'
(S70°49'W)

(S19°11'E 399.48')
S21°42'49"E 399.50'

1.10 ACRES
CLAUDEEN JANE DOWELL
DOCUMENT 2013072228
OFFICIAL PUBLIC RECORDS,
WILLIAMSON COUNTY, TEXAS

ISAAC BUNKER SURVEY
ABSTRACT NO. 54

COUNTRY VIEW SUBDIVISION
DOCUMENT 8625825
OFFICIAL PUBLIC RECORDS, WILLIAMSON
COUNTY, TEXAS

LEGEND
IRON ROD FOUND
X FOUND
IRON ROD SET
COTTON SPINDLE SET
CALCULATED POINT

SHEET NO. 1 of 2	JOB NUMBER	782-18-02
	JOB DATE	2017-04-06
	SHEET	1 of 200
	TECH	J. WARREN
	CHECK BY	B. JONES

55.28 ACRE SURVEY JARRELL, WILLIAMSON COUNTY, TEXAS

HAYNIE CONSULTING, INC.
Civil Engineers and Land Surveyors
1010 President Lane
Round Rock, Texas 78664-3276
Ph: 512-837-2446 Fax: 512-837-9463
TBPE FIRM # F-002411, TBPLS FIRM # 100250-00

LEGAL DESCRIPTION
 BEING A PART OF THE ISAAC BUNKER SURVEY, A83TRACT 44, WILLIAMSON COUNTY, TEXAS, ALSO BEING OUT OF THE TRACT CONVEYED BY DEEDS TO CHARLES A. STOCKTON AND WIFE BETTY WYNELL, STOCKTON IN DEEDS RECORDED IN VOLUME 848, PAGE 144 AND VOLUME 849, PAGE 201, DEED RECORDS, WILLIAMSON COUNTY, TEXAS, SAID 85.28 ACRE TRACT TO BE MORE PARTICULARLY DESCRIBED BY METES AND BOUNDS AS FOLLOWS:

BEGINNING AT 1/2" IRON ROD FOUND IN THE EAST RIGHT-OF-WAY LINE OF C. BUD STOCKTON LOOP, BEING THE NORTHWEST CORNER OF THE SAID STOCKTON TRACT AND THE POINT OF BEGINNING OF THE TRACT HEREIN DESCRIBED,
 THENCE NORTH 22°13'59" EAST ALONG SAID RIGHT-OF-WAY LINE AND A LINE OF THE TRACT DESCRIBED FROM TO MARKET 497, ALSO BEING THE NORTH LINE OF THE SOUTH RIGHT-OF-WAY LINE OF TRACT HEREIN DESCRIBED,
 THENCE NORTH 22°13'59" EAST ALONG SAID RIGHT-OF-WAY LINE AND A LINE OF THE TRACT DESCRIBED FROM TO MARKET 497, ALSO BEING THE NORTH LINE OF THE SOUTH RIGHT-OF-WAY LINE OF TRACT HEREIN DESCRIBED,
 THENCE ALONG SAID SOUTH RIGHT-OF-WAY LINE AND SAID NORTH LINE OF THE SAID STOCKTON TRACT THE FOLLOWING TWO (2) COURSES AND DISTANCES
 1) NORTH 81°51'22" EAST, FOR A DISTANCE OF 41.88 FEET TO A 1/2" IRON ROD SET.
 2) NORTH 68°54'14" EAST, FOR A DISTANCE OF 114.78 FEET TO A CALCULATED POINT, FOR THE NORTHEAST CORNER OF THE TRACT HEREIN DESCRIBED.

THENCE SOUTH 21°34'47" EAST, LEAVING SAID RIGHT-OF-WAY LINE AND THROUGH SAID STOCKTON TRACT, FOR A DISTANCE OF 186.86 FEET TO A CALCULATED POINT IN THE NORTH LINE OF COUNTRY VIEW SUBDIVISION, A PLAT RECORDED IN DOCUMENT 4925626, OFFICIAL PUBLIC RECORDS, WILLIAMSON COUNTY, TEXAS, BEING THE MOST EASTERLY CORNER OF THE TRACT HEREIN DESCRIBED.
 THENCE ALONG THE NORTH LINE SAID COUNTRY VIEW SUBDIVISION, AND THE SOUTH LINE OF THE HEREIN DESCRIBED TRACT, THE FOLLOWING THREE (3) COURSES AND DISTANCES
 1) SOUTH 67°43'07" WEST, FOR A DISTANCE OF 187.13 FEET TO A 1/2" IRON ROD FOUND FOR AN INTERIOR CORNER OF SAID COUNTRY VIEW SUBDIVISION AND THE TRACT DESCRIBED HEREIN,
 2) SOUTH 21°45'40" EAST, FOR A DISTANCE OF 366.80 FEET TO A 1/2" IRON ROD FOUND FOR AN EXTERIOR ELL CORNER OF SAID COUNTRY VIEW SUBDIVISION AND THE TRACT DESCRIBED HEREIN,
 3) SOUTH 82°24'47" WEST, FOR A DISTANCE OF 483.41 FEET TO A 1/2" IRON ROD FOUND IN THE EAST RIGHT-OF-WAY LINE OF SAID C. BUD STOCKTON LOOP, FOR AND THE SOUTHWEST CORNER OF THE TRACT HEREIN DESCRIBED.

THENCE ALONG SAID EAST RIGHT-OF-WAY LINE AND WEST LINE OF THE TRACT HEREIN DESCRIBED, THE FOLLOWING THREE (3) COURSES AND DISTANCES
 1) NORTH 21°23'04" WEST, FOR A DISTANCE OF 148.29 FEET TO A 1/2" IRON ROD FOUND IN SAID EAST RIGHT-OF-WAY AND WEST LINE, OF THE HEREIN DESCRIBED TRACT, BEING THE POINT OF CURVATURE OF A CURVE TO THE LEFT,
 2) ALONG SAID CURVE TO THE LEFT HAVING A RADIUS OF 1008.90 FEET, ARC LENGTH OF 282.90 FEET AND A CHORD BEARING AND DISTANCE OF NORTH 30°00'57" WEST, 281.87 FEET TO A 1/2" IRON ROD FOUND IN SAID EAST AND WEST LINES, FOR THE POINT OF TANGENCY OF THE TRACT HEREIN DESCRIBED,
 3) NORTH 34°21'44" WEST, FOR A DISTANCE OF 261.24 FEET TO A 1/2" IRON ROD FOUND IN SAID EAST AND WEST LINES, BEING THE SOUTHWEST CORNER OF THE 1.10 ACRE TRACT CONVEYED TO CLAUDE LANE DOWELL, AS RECORDED IN DOCUMENT 2014499014, OFFICIAL PUBLIC RECORDS, WILLIAMSON COUNTY, TEXAS, FOR AN EXTERIOR ELL CORNER OF THE HEREIN DESCRIBED TRACT.

THENCE ALONG THE COMMON LINE OF SAID 1.10 ACRE TRACT AND THE HEREIN DESCRIBED TRACT, THE FOLLOWING FOUR (4) COURSES AND DISTANCES
 1) NORTH 70°31'38" EAST, FOR A DISTANCE OF 143.90 FEET TO A 1/2" IRON ROD FOUND FOR AN INTERIOR CORNER OF THE HEREIN DESCRIBED TRACT,
 2) NORTH 17°49'13" EAST, FOR A DISTANCE OF 137.48 FEET TO A 1/2" IRON ROD SET FOR AN INTERIOR CORNER OF THE HEREIN DESCRIBED TRACT,
 3) NORTH 51°24'22" WEST, FOR A DISTANCE OF 83.43 FEET TO A 1/2" IRON ROD FOUND FOR AN INTERIOR CORNER OF THE HEREIN DESCRIBED TRACT,
 4) SOUTH 78°16'11" WEST, FOR A DISTANCE OF 282.85 FEET TO A 1/2" IRON ROD FOUND IN SAID EAST RIGHT-OF-WAY LINE, AND BEING THE NORTHWEST CORNER OF SAID 1.10 ACRE TRACT AND BEING AN EXTERIOR ELL CORNER OF THE HEREIN DESCRIBED TRACT.

THENCE ALONG SAID EAST RIGHT-OF-WAY LINE AND THE WEST LINE OF THE HEREIN DESCRIBED TRACT, THE FOLLOWING THREE (3) COURSES AND DISTANCES
 1) NORTH 34°18'33" WEST, FOR A DISTANCE OF 82.21 FEET TO A 1/2" IRON ROD FOUND IN SAID EAST AND WEST LINES, BEING THE POINT OF CURVATURE OF A CURVE TO THE RIGHT HAVING AN ARC LENGTH OF 270.54 FEET AND A CHORD BEARING AND DISTANCE OF NORTH 29°44'43" WEST, FOR A DISTANCE OF 282.85 FEET TO A 1/2" IRON ROD FOUND IN SAID EAST AND WEST LINES, FOR A POINT OF TANGENCY OF THE HEREIN DESCRIBED TRACT,
 3) NORTH 21°11'51" WEST, FOR A DISTANCE OF 77.12 FEET TO THE POINT OF BEGINNING AND CONTAINING 55.28 ACRES OF LAND MORE OR LESS

THE FOLLOWING TABLE
 1) NORTH 34°18'33" WEST, FOR A DISTANCE OF 82.21 FEET TO A 1/2" IRON ROD FOUND IN SAID EAST AND WEST LINES, BEING THE POINT OF CURVATURE OF A CURVE TO THE RIGHT HAVING AN ARC LENGTH OF 270.54 FEET AND A CHORD BEARING AND DISTANCE OF NORTH 29°44'43" WEST, FOR A DISTANCE OF 282.85 FEET TO A 1/2" IRON ROD FOUND IN SAID EAST AND WEST LINES, FOR A POINT OF TANGENCY OF THE HEREIN DESCRIBED TRACT,
 3) NORTH 21°11'51" WEST, FOR A DISTANCE OF 77.12 FEET TO THE POINT OF BEGINNING AND CONTAINING 55.28 ACRES OF LAND MORE OR LESS

TITLE COMMITMENT
 THE FOLLOWING TITLE COMMITMENT INFORMATION HAS BEEN FURNISHED BY OLD REPUBLIC NATIONAL TITLE INSURANCE COMPANY COMMITMENT NO. 189-0461 ISSUED DATE AUGUST 24, 2016. NO ADDITIONAL RESEARCH WAS PERFORMED ON ANY EASEMENTS AND OR BUILDING RECORDS WHICH MAY OR MAY NOT AFFECT SUBJECT TRACT. THE FOLLOWING RESTRICTIONS, EXCLUSIONS, CONDITIONS AND STIPULATIONS OF RECORD ITEMIZED AS FOLLOWS

- SUBJECT TO RIGHT OF WAY EASEMENT GRANTED TO TEXAS POWER AND LIGHT COMPANY IN VOLUME 283, PAGE 375, DEED RECORDS, WILLIAMSON COUNTY, TEXAS (CANNOT PLOT WITH INFORMATION PROVIDED)
- SUBJECT TO EASEMENT GRANTED TO TEXAS POWER AND LIGHT AND THE GENERAL TELEPHONE COMPANY IN VOLUME 863, PAGE 716, DEED RECORDS, WILLIAMSON COUNTY, TEXAS (CANNOT PLOT WITH INFORMATION PROVIDED)
- RIGHT OF WAY EASEMENT GRANTED TO JARRELL-SCHWERTNER WSC IN VOLUME 286, PAGE 201, DEED RECORDS, WILLIAMSON COUNTY, TEXAS (DOES NOT AFFECT)
- SUBJECT TO RIGHT OF WAY EASEMENT GRANTED TO JARRELL-SCHWERTNER WSC IN VOLUME 286, PAGE 251, DEED RECORDS, WILLIAMSON COUNTY, TEXAS (CANNOT PLOT WITH INFORMATION PROVIDED)
- SUBJECT TO RIGHT OF WAY EASEMENT GRANTED TO JARRELL-SCHWERTNER WSC IN DOCUMENT 2012684823, OFFICIAL PUBLIC RECORDS, WILLIAMSON COUNTY, TEXAS (CANNOT PLOT WITH INFORMATION PROVIDED)
- SUBJECT TO RIGHT OF WAY EASEMENT GRANTED TO JARRELL-SCHWERTNER WSC IN DOCUMENT 2014499014, OFFICIAL PUBLIC RECORDS, WILLIAMSON COUNTY, TEXAS (CANNOT PLOT WITH INFORMATION PROVIDED)
- SUBJECT TO RIGHT OF WAY EASEMENT GRANTED TO JARRELL-SCHWERTNER WSC IN DOCUMENT 2014499014, OFFICIAL PUBLIC RECORDS, WILLIAMSON COUNTY, TEXAS (CANNOT PLOT WITH INFORMATION PROVIDED)

NOTES:
 1) BEARING BASIS OF THE CONTROL POINTS LISTED HEREON IS BASED ON THE NAD 83 CONTROL DATUM, GEOID MODEL 12B, TEXAS STATE PLANE COORDINATE SYSTEM, CENTRAL ZONE, AND WAD 18 VERTICAL CONTROL DATUM. ALL COORDINATES AND DISTANCES SHOWN AND LISTED ARE RELATIVE TO TEXAS CENTRAL ZONE GRID
 SURVEYOR'S CERTIFICATE

THE UNDERSIGNED, DOES HEREBY CERTIFY TO: (i) CENTRAL, TEXAS PROPERTIES, LLC AND (ii) OLD REPUBLIC NATIONAL TITLE INSURANCE COMPANY THAT THE PROPERTY DESCRIBED HEREIN WAS DEPOSITED BY A SURVEY MADE ON THE GROUND UNDER MY SUPERVISION AND THAT ALL CORNERS ARE MARKED AS DESCRIBED. THIS SURVEY IS SUBSTANTIALLY COMPLIES WITH THE CURRENT TEXAS SOCIETY OF PROFESSIONAL SURVEYORS STANDARDS AND SPECIFICATIONS FOR A CATEGORY 1A SURVEY

TIMOTHY E. HAYNIE
 DATE 04-06-17
 TEXAS REGISTERED PROFESSIONAL LAND SURVEYOR NO. 2340



NUMBER	DIRECTION	LENGTH	RECORD	
			DIRECTION	LENGTH
L1	N22°13'59"E	77.12'	(N23°47'01"E)	(76.84')
L2	N61°51'22"E	41.88'	(N61°51'22"E)	(41.88')
L3	S68°05'08"E	75.95'	(S87°15'23"E)	
L4	N88°16'10"E	23.79'		
L5	N21°23'04"W	148.29'	(N21°39'09"W)	(149.45')
L6	N38°21'44"W	261.24'	(N38°21'17"W)	
L7	N70°31'38"E	143.90'	(N71°58'39"E)	(163.88')
L8	N17°49'13"E	137.48'	(N19°23'32"E)	(137.63')
L9	N51°24'22"W	93.43'	(N50°00'03"W)	(93.67')
L10	S78°16'11"W	282.85'	(S77°38'26"E)	(282.84')
L11	N38°18'39"W	82.21'	(N38°21'17"W)	

JOB NUMBER	782-16-02
JOB DATE	2017-04-05
SHEET	1 of 2
TECH	J. WARREN
CHECK BY	B. JONES

**55.28 ACRE SURVEY
 JARRELL, WILLIAMSON
 COUNTY, TEXAS**

HAYNIE CONSULTING, INC.
 Civil Engineers and Land Surveyors
 1010 Prokient Lane
 Round Rock, Texas 78664-3275
 Ph: 512-637-2448 Fax: 512-637-8463
 TBPE FIRM # F-002411, TBPLS FIRM # 1002250-00

PUC DOCKET NO. 47044


PETITION OF CHARLES AND BETTY § BEFORE THE PUBLIC UTILITY
 STOCKTON TO DECERTIFY PROPERTY §
 FROM JARRELL-SCHWERTNER §
 WATER SUPPLY CORPORATION, CCN §
 NO. 10002 IN WILLIAMSON COUNTY § COMMISSION OF TEXAS

AFFIDAVIT OF JEFFREY PAUL STOCKTON


BEFORE ME, the undersigned authority, personally appeared ^{Jeffrey} Jeffrey Paul Stockton, known to me to be the person who subscribed her name below, who, being by me first duly sworn did depose on her oath as follows: ^{9PS}

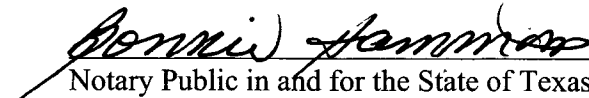
1. My name is ^{Jeffrey} Jeffrey Paul Stockton. I have personal knowledge of the facts contained herein. I am over the age of 18 years and of sound mind and qualified to make this Affidavit.
2. I have reviewed the First Amended Petition for Decertification and attest that all the facts contained therein are true and correct.
3. The Property, as defined in the First Amended Petition for Decertification, belonged to my parents, Charles and Betty Stockton. Both are deceased. My father predeceased by mother. When my mother died, the Property passed onto my sister, Charlsey Ann Stockton, and me.
4. The Property, as defined in the First Amended Petition for Decertification, contains more than 25 acres and is not receiving water service from Jarrell-Schwertner Water Supply Corporation.
5. My sister, Charlsey Ann Stockton, and I are successors in interest to the Property, as defined in the First Amended Petition for Decertification, and request to be released from the Jarrell-Schwertner Water Supply Corporation water of certificate of convenience and necessity no. 10002 in Williamson County.

FURTHER AFFIANT SAYETH NOT.


 Jeffrey Paul Stockton
~~Jeffrey~~

Subscribed to and sworn to before me, the undersigned authority on this the 9 day of May, 2017.




 Notary Public in and for the State of Texas

PUC DOCKET NO. 47044

PETITION OF CHARLES AND BETTY § BEFORE THE PUBLIC UTILITY
 STOCKTON TO DECERTIFY PROPERTY §
 FROM JARRELL-SCHWERTNER §
 WATER SUPPLY CORPORATION, CCN §
 NO. 10002 IN WILLIAMSON COUNTY § COMMISSION OF TEXAS

AFFIDAVIT OF CHARLSEY ANN STOCKTON

BEFORE ME, the undersigned authority, personally appeared CharlseY Ann Stockton, known to me to be the person who subscribed her name below, who, being by me first duly sworn did depose on her oath as follows:

1. My name is CharlseY Ann Stockton. I have personal knowledge of the facts contained herein. I am over the age of 18 years and of sound mind and qualified to make this Affidavit.
2. I have reviewed the First Amended Petition for Decertification and attest that all the facts contained therein are true and correct.
3. The Property, as defined in the First Amended Petition for Decertification, belonged to my parents, Charles and Betty Stockton. Both are deceased. My father predeceased by mother. When my mother died, the Property passed onto my brother, Jeffrey Paul Stockton, and me.
4. The Property, as defined in the First Amended Petition for Decertification, contains more than 25 acres and is not receiving water service from Jarrell-Schwertner Water Supply Corporation.
5. My brother, Jeffrey Paul Stockton, and I are successors in interest to the Property, as defined in the First Amended Petition for Decertification, and request to be released from the Jarrell-Schwertner Water Supply Corporation water of certificate of convenience and necessity no. 10002 in Williamson County.

FURTHER AFFIANT SAYETH NOT.


CharlseY Ann Stockton

 CharlseY Ann Stockton

Subscribed to and sworn to before me, the undersigned authority on this the 9 day of May, 2017.

Bonnie Hammons

 Notary Public in and for the State of Texas



**AFFIDAVIT OF FACTS
CONCERNING THE IDENTITY OF HEIRS**

Before me, the undersigned authority, on this day personally appeared JERRI PARSONS and CECIL PARSONS (collectively, "Affiants"), who, being first duly sworn, UPON OATH DO STATE:

1. Our names are JERRI PARSONS (hereinafter, "First Affiant") and CECIL PARSONS (hereinafter "Second Affiant"). We are personally familiar with the family and marital history of BETTY WYNELL STOCKTON ("Decedent"), and we have personal knowledge of the facts stated in this affidavit. First Affiant and Second Affiant knew Decedent for many years until her death.

2. Decedent was born on NOVEMBER 1, 1933 in LLANNO, Texas and died on FEBRUARY 8, 2017 in MORNING POINT, Texas.

3. Decedent's marital history was as follows: She was married one time and one time only to CHALRES A. "BUD" STOCKTON on APRIL 17, 1955 which marriage ended with his death on October 23, 2002.

4. Decedent had the following children:

1. CHARLSEY ANN STOCKTON born SEPT 29, 1953
2. JEFFERY PAUL STOCKTON born SEPT 14, 1960

5. Decedent did not adopt any children, nor did she take any children into her home.

6. Decedent died leaving a will, which will not be offered for probate, a copy of the will is attached hereto as Exhibit "A".

7. There has been no administration of Decedent's estate.

8. Decedent left no debts unpaid.

Exhibit D

9. There are no unpaid estate or inheritance taxes.

FURTHER AFFIANTS SAY NOT.

Signed MARCH 28, 2017

Jerri PARSONS
Jerri PARSONS

Cecil PARSONS
CECIL PARSONS

JURAT

STATE OF TEXAS


§

COUNTY OF WILLIAMSON

§

§

SUBSCRIBED AND SWORN BEFORE ME, THE UNDERSIGNED AUTHORITY by Jerri Parsons on March 28, 2017.



Joanne F. Wiley
Notary Public, State of Texas

JURAT

STATE OF TEXAS


§

COUNTY OF WILLIAMSON

§

§

SUBSCRIBED AND SWORN BEFORE ME, THE UNDERSIGNED AUTHORITY by Cecil Parsons on March 28, 2017.



Joanne F. Wiley
Notary Public, State of Texas

PREPARED IN THE OFFICE OF:
David Darnell
3613 Williams Drive, Suite 204
Georgetown, Texas 78628

AFTER RECORDING RETURN TO:

PREPARER

Last Will and Testament
of
BETTY WYNELL STOCKTON

Dated June 6, 1979

LAW OFFICES OF
ILLIG & RYE
707 ROCK STREET
P. O. BOX 965

L A S T W I L L A N D T E S T A M E N T
O F

B E T T Y W Y N E L L S T O C K T O N

THE STATE OF TEXAS §
 § KNOW ALL MEN BY THESE PRESENTS:
COUNTY OF WILLIAMSON §

THAT I, BETTY WYNELL STOCKTON, of Williamson County, Texas, being of sound mind and disposing memory, do make, publish and declare this, my Last Will and Testament, hereby revoking all wills and codicils by me heretofore made.

I.

IDENTITY OF TESTATOR'S FAMILY

I declare that I am married to Charles A. "Bud" Stockton and that all references in this will to my "husband" are references to him. I have two children, now living, whose names are: Charlsey Ann Stockton and Jeffery Paul Stockton.

All references in this will to my "children" shall include not only the above-named children but also any other children born to or adopted by me. All references in this will to "issue" shall include not only children but also any other descendents, whether natural-born or adopted.

II.

PROPERTY BEING DISPOSED

It is my intention by this will to dispose of all of my property or interests in property, whether real, personal, mixed or intangible, including not only my separate property but also my undivided interest in the community property of my spouse and myself. I intend to convey all of my property by this will, whether located within or without the State of Texas, and whether my right to such property is vested or

contingent. I also hereby exercise all testamentary powers of appointment possessed by me at my death in favor of the persons named herein as my legatees, devisees, trustees and beneficiaries.

III.

PAYMENT OF DEBTS

I direct that my just and legal debts and funeral expenses and all federal and state estate and inheritance taxes imposed upon my estate or any beneficiary thereof, including the portion of any such tax as is attributable to the proceeds of policies of insurance on my life or other property not constituting a part of my probate estate, be paid in full as soon as convenient. This direction is not obligatory upon my executor and he is specifically given the right to renew and extend, in any form that he deems best, any debt or charge existing at the time of my death, including any mortgage on my home, and similarly my executor shall have the right and power to incur indebtedness and to borrow money for the purposes of paying any or all of the aforesaid debts, expenses and taxes.

IV.

DISPOSITION OF ESTATE

I give, devise and bequeath all of my estate to my husband, provided he survives me. If my husband does not survive me, then I give, devise and bequeath all of my estate to my children, if any then living and surviving me by thirty days, share and share alike; provided, however, that if any child of mine shall predecease me but issue of such deceased child of mine survive me, the share of my estate that would otherwise pass to such deceased child of mine shall pass, per stirpes,

and not per capita, to the issue who survive me of the deceased child of mine; and, further provided, that if any child of mine shall predecease me leaving no issue surviving me, the share of my estate that would otherwise pass to such deceased child of mine shall pass, per stirpes and not per capita, to my other surviving issue.

In the event none of the foregoing survive me, I give, devise and bequeath all of my estate to those persons who would inherit from me under the laws of intestate descent and distribution of Texas, in the same shares in which said persons would take according to the provisions of said laws of descent and distribution.

V.

EXECUTOR

I appoint Charles A. "Bud" Stockton as Independent Executor of this will. I direct no action shall be taken in any court in the administration of my estate other than the probating and recording of this will and the return of an Inventory, Appraisement and List of Claims of my estate. In the event, he is unable or for any reason fails or refuses to qualify, or having qualified, dies, resigns or fails to act or continue acting as such, I appoint Charlsey Ann Stockton and Jeffrey Paul Stockton as Co-Independent Executors; if either of them fails or is unable to serve, then I appoint the other child to be sole Independent Executor.

No bond or other security shall be required of any executor appointed in this will.

My executor shall have full power and authority to sell and to convey any part or all of my estate for such consideration as he might deem advisable in order to carry out the purposes expressed in this will, to pay debts or to partition and distribute my estate as provided herein. In addition, my

executor shall have all the powers inferred upon trustees under the Texas Trust Act for the purposes of the settlement and handling of my estate.

VI.

MISCELLANEOUS

If any part of this will (or any trust hereby created) shall be invalid, illegal, or inoperative, for any reason, it is my intention that the remaining parts, so far as possible and reasonable, shall be effective and fully operative. My Executor may seek and obtain court instructions for the purpose of carrying out as nearly as possible the intention of this will as shown by the terms hereof, including the term held invalid, illegal, or inoperative.

Except where the context indicates otherwise, words in the singular number shall include the plural and words, in the masculine gender shall include the feminine and neuter, and vice versa. The term executor shall also mean co-executor and executrix.

"Survive" as used in this will shall, without exception, be construed to require survival for a period of not less than thirty days.

IN TESTIMONY WHEREOF, I hereunto sign my name to this Last Will and Testament in the presence of the undersigned who witnessed the same at my request, on this the 6th day of June, 1979, at Georgetown, Williamson County, Texas.

Betty Wynell Stockton
BETTY WYNELL STOCKTON
TESTATOR

The above instrument was now here published as her Last Will and Testament and signed and subscribed by Betty Wynell Stockton, the Testator, in our presence, and we at her request, and in her presence, and in the presence of each other, sign and subscribe our names hereto as attesting witnesses.

Donna F. Arldt
WITNESS

Judy D. Orme
WITNESS

SELF-PROVING AFFIDAVIT

STATE OF TEXAS X
COUNTY OF WILLIAMSON X

BEFORE ME, the undersigned authority, on this day personally appeared Betty Wynell Stockton, Donna F. Arldt and Judy D. Orme, known to me to be the Testator and the witnesses, respectively, whose names are subscribed to the annexed or foregoing instrument in their respective capacities, and, all of said persons being by me duly sworn, the Testator, Betty Wynell Stockton, declared to me and to the said witnesses in my presence that said instrument is her Last Will and Testament, and that she had willingly made and executed it as her free act and deed for the purposes therein expressed; and the said witnesses, each on his oath stated to me, in the presence and hearing of the said Testator that the said Testator had declared to them that said instrument is her Last Will and Testament, and that she executed the same as such and wanted each of them to sign it as a witness; and upon their oaths each witness stated further that they did sign the same as witnesses

in the presence of said Testator and at her request; that she was at that time eighteen (18) years of age or over and was of sound mind; and that each of said witnesses was then at least eighteen (18) years of age.

Betty Wynell Stockton
BETTY WYNEILL STOCKTON

Donna Arldt
WITNESS

Judy D. Orme
WITNESS

SUBSCRIBED AND ACKNOWLEDGED before me by the said Testator, Betty Wynell Stockton, and subscribed and sworn to before me by the said witnesses Donna Arldt and _____
Judy D. Orme, on this the 6th day of June, 1979.

Dale A. Pyle
Notary Public in and for
Williamson County, Texas.

PUC DOCKET NO. 47044

PETITION OF CHARLES AND BETTY	§	BEFORE THE PUBLIC UTILITY
STOCKTON TO DECERTIFY PROPERTY	§	
FROM JARRELL-SCHWERTNER	§	
WATER SUPPLY CORPORATION, CCN	§	
NO. 10002 IN WILLIAMSON COUNTY	§	COMMISSION OF TEXAS

AFFIDAVIT OF ARTURO D. RODRIGUEZ, JR.

BEFORE ME, the undersigned authority, personally appeared Arturo D. Rodriguez, Jr., known to me to be the person who subscribed his name below, who, being by me first duly sworn did depose on his oath as follows:


1. My name is Arturo D. Rodriguez, Jr. I have personal knowledge of the facts contained herein. I am over the age of 18 years and of sound mind and qualified to make this Affidavit.
2. A copy of the First Amended Petition for Decertification and all exhibits was mailed to Jarrell-Schwertner Water Supply Corporation by certified mail on May 10, 2017, to the following addresses:

The address listed on the Jarrell-Schwertner Water Supply Corporation website:
 Jarrell-Schwertner Water Supply Corporation
 113 North 5th Street
 Jarrell, Texas 76537

The address listed on the Public Utility Commission's Water Utility Database:
 Jarrell-Schwertner Water Supply Corporation
 PO Box 40
 Jarrell, Texas 76537


The address of Jarrell-Schwertner Water Supply Corporation General Counsel:
 Jarrell-Schwertner Water Supply Corporation
 c/o Ms. Patricia Coy
 Patricia Coy and Associates, LLC
 815 W. 5th Street
 Clifton, Texas 76634-1519

FURTHER AFFIANT SAYETH NOT.



 Arturo D. Rodriguez, Jr.

Subscribed to and sworn to before me, the undersigned authority on this the 10th day of May, 2017.



Notary Public in and for the State of Texas

