



Control Number: 47027



Item Number: 31

Addendum StartPage: 0



April 11, 2018

2018 APR 11 PM 2:45

PUBLIC UTILITY COMMISSION
FILING CLERK

Mr. Matthew Arth
Attorney-Legal Division
Public Utility Commission
1701 N. Congress Avenue
Austin, TX 78711-3326

Re: Docket No. 47027 – Sales, Transfer, or Merger (STM) Application between Aqua Water Supply Corporation (WSC) and Fayette WSC in Bastrop County

Dear Mr. Arth:

In response to "Docket No. 47027 – Notice of Approval", attached you will find the required documents verifying that Aqua Water Supply Corporation (WSC) and Fayette WSC have filed updated CCN maps and service area descriptions with the Bastrop County real property records agency.

If you have any questions or additional comments, please feel free to me at (512) 930-9412.

Sincerely,

Chris Robertson, GIS Manager

Enclosures: Documents pertaining to Docket No. 47027 Evidence of County Filing

- Bastrop County Official Public Record Instrument No. 201804848 – Fayette WSC Certificate of Convenience and Necessity (CCN), map of amended CCN area, and updated service area description
- Bastrop County Official Public Record Instrument No. 201804877 – Aqua WSC Certificate of Convenience and Necessity (CCN), map of amended CCN area, and updated service area description

31

ADDRESS
1978 S AUSTIN AVENUE | GEORGETOWN, TX 78626

PHONE
512 930 9412

FAX
512 930 9418

WEB
STEGERBIZZELL.COM

TEXAS REGISTERED ENGINEERING FIRM F-181

SERVICES
>> ENGINEERS

>> PLANNERS

>> SURVEYORS



CCN HOLDER'S AFFIDAVIT FOR
COUNTY MAP FILING PURSUANT TO TEXAS WATER CODE 13.257
STATE OF TEXAS

COUNTY OF Fayette/Bastrop

Before me, the undersigned authority on this day personally appeared

James Patrick James Rebecca
NAME OF PERSON(S)

who being by me duly sworn, deposes and says that (s)he is the

General Manager of the
TITLE

said retail public utility Fayette Water Supply Corporation (FWSC)
NAME OF UTILITY

And that the attached maps and written description for CCN No(s). 10726
CCN No(s).


for the provision of water and/or sewer retail utility service are filed being filed with the County
CIRCLE TYPE(S)

Clerk's office in _____ County, Texas; and
COUNTY NAME

On the following date(s): _____
DATE

Subscribed and sworn to before me this 9 day of April, 2018, to certify

Which witness my had and seal of office.



Barbara A. Dougherty
Notary Public in and for the State of Texas

Barbara A. Dougherty
Print or Type Name of Notary Public

Commission Expires 11-5-2020



Public Utility Commission of Texas

By These Presents Be It Known To All That

Fayette Water Supply Corporation

having obtained certification to provide water utility service for the convenience and necessity of the public, and it having been determined by this Commission that the public convenience and necessity would in fact be advanced by the provision of such service, Fayette Water Supply Corporation is entitled to this

Certificate of Convenience and Necessity No. 10726

to provide continuous and adequate water utility service to that service area or those service areas in Fayette County as by final Order or Orders duly entered by this Commission, which Order or Orders resulting from Docket No. 47027 are on file at the Commission offices in Austin, Texas; and are matters of official record available for public inspection; and be it known further that these presents do evidence the authority and the duty of the Fayette Water Supply Corporation, to provide such utility service in accordance with the laws of this State and Rules of this Commission, subject only to any power and responsibility of this Commission to revoke or amend this Certificate in whole or in part upon a subsequent showing that the public convenience and necessity would be better served thereby.

Issued at Austin, Texas, this 12th day of MARCH 2018.



Fayette Water Supply Corporation
Portion of Water CCN No. 10726
PUC Docket No. 47027

Transferred a Portion of Aqua Water Supply Corporation, CCN 10294 in Bastrop County



Public Utility Commission of Texas
1701 N. Congress Ave
Austin, TX 78701

Water CCN

-  10726 - Fayette WSC
-  10294 - Aqua WSC

0 1,250 2,500
Feet

N

Map by: Komal Patel
Date created: January 10, 2018
Project Path: n:\finalmapping\47027\FayetteWSC.mxd

Exhibit "24.b.3"

(1 of 2)

Description of Proposed CCN Transfer Area –

Beginning at point along the western ROW of Bastrop County Road 328 (Cistern Road) approximately 1.4 miles east from the intersection from Bastrop County Road 297 and Bastrop County Road 328 (Cistern Road), just south of a private dirt driveway.

From this point, the Proposed CCN Transfer Area follows the western ROW of County Road 328 (Cistern Road) in a southeasterly direction for approximately 815' before crossing County Road 328 and heading in an east / southeasterly direction for approximately 2,470' and then heading in a due southerly direction 2,800'.

At this location, the proposed CCN transfer area heads in a northeasterly direction for 1,720' before turning and heading in a southeasterly direction for approximately 1,850', and then heading back in a northeasterly direction for approximately 2,666' to a turn in County Road 307 (Patterson Road), creating a "W" pattern for the proposed CCN transfer area in this area.

From this point along the southern ROW of County Road 307 (Patterson Road), the proposed CCN transfer area follows the southern ROW for 715' and then crosses County Road 307 (Patterson Road) for a total distance of 3,500' before turning and heading due south for an approximate distance of 1,300' before turning and heading due east approximately 1,940' before turning north for 321' and turning again and heading due east approximately 950' to the western ROW of County Road 308.

From this location, the Proposed CCN Transfer Area follows the western ROW of County Road 308 south for approximately 1,360' before turning in a southwesterly direction for approximately 30' before turning and heading due south approximately 40' and crossing County Road 308 (Hellinger Road).

The Proposed CCN Transfer Area then heads in an easterly direction for 70' before turning north for approximately 17', then turning and heading east for approximately 590' before turning north for approximately 96' before turning east, and continuing for approximately 260' to the Bastrop / Fayette County line.

From this point, the Proposed CCN Transfer Area will head in a southwesterly direction following the Bastrop / Fayette County line for 6,270' before crossing Bastrop County Road 309 (Robbins Cemetery Road) once, and then again in an additional 483'.

The proposed CCN transfer area then follows the northern ROW of Bastrop County Road 309 (Robbins Cemetery Road) for approximately 160' before turning and heading south, crossing Bastrop County Road 309 (Robbins Cemetery Road) for a distance of 150' to the Bastrop / Fayette County line approximately

Exhibit "24.b.3."

(2 of 2)

The Proposed CCN Transfer Area will then follow the Bastrop / Fayette County line 3,000' before intersecting County Road 328 (Cistern Road) and then continue on for an additional 830' for a total

distance of 3,830' before turning and heading due west for approximately 3,043'. From this location, the proposed CCN transfer area heads due north for approximately 1,090' and crossing a dirt unimproved road named Migl-Psencik Lane.

From this point on the north side of the road, the Proposed CCN Transfer Area heads due west approximately 1,450' before turning and heading in northeasterly direction for 2,116' before turning and heading due north and following a fence line near four (4) ponds and crossing County Road 307 (Patterson Road) for a total of approximately 2,770'.

Following the north ROW of County Road 307 (Patterson Road), the Proposed CCN Transfer Area follows County Road 307 (Patterson Road) west in a northwesterly direction for approximately 3,670' before turning and following a dense tree line in a north / northeast and heading 5,010' to a private dirt drive and then turning and heading in a southeasterly direction for 567' to the point of beginning in the western ROW of County Road 328 (Cistern Road).

FILED AND RECORDED
OFFICIAL PUBLIC RECORDS

Rose Pietsch

April 09, 2018 11:33:35 AM
KRISTAB FEE: \$42.00
ROSE PIETSCH, County Clerk
Bastrop, Texas
201804848

Unofficial Document

 COPY

CCN HOLDER'S AFFIDAVIT FOR
COUNTY MAP FILING PURSUANT TO TEXAS WATER CODE 13.257
STATE OF TEXAS

COUNTY OF Bastrop

Before me, the undersigned authority on this day personally appeared

Alan David McNurry

NAME OF PERSON(S)

who being by me duly sworn, deposes and says that (s)he is the

General Manager

of the

TITLE

said retail public utility Aqua Water Supply Corporation

NAME OF UTILITY

And that the attached maps and written description for CCN No(s). 10294

CCN No(s).

for the provision of water and/or sewer retail utility service are filed being filed with the County

CIRCLE TYPE(S)

Clerk's office in Bastrop

County, Texas; and

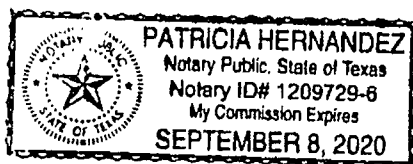
COUNTY NAME:


On the following date(s): April 9, 2018

DATE

Subscribed and sworn to before me this 9th day of April, 2018, to certify

Which witness my had and seal of office.





Notary Public in and for the State of Texas

Patricia Hernandez

Print or Type Name of Notary Public

Commission Expires 9/8/2020

Document # 20180487
was filed on 04-09-18
but has not been verified
Rose Pietsch, County Clerk
Bastrop County, Texas



Public Utility Commission of Texas

By These Presents Be It Known To All That

Aqua Water Supply Corporation

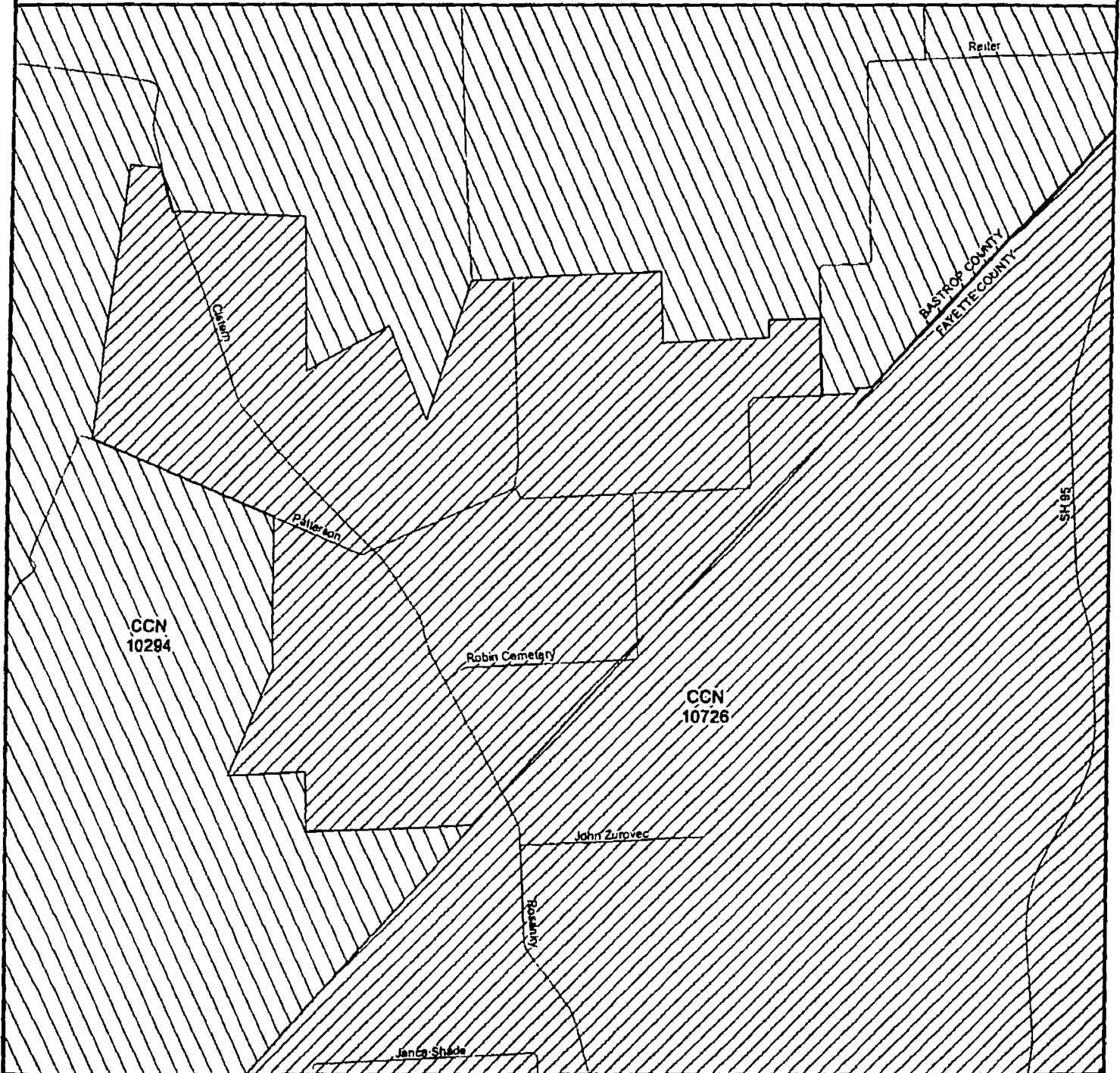
having obtained certification to provide water utility service for the convenience and necessity of the public, and it having been determined by this Commission that the public convenience and necessity would in fact be advanced by the provision of such service, Aqua Water Supply Corporation, is entitled to this

Certificate of Convenience and Necessity No. 10294

to provide continuous and adequate water utility service to that service area or those service areas in Bastrop, Caldwell, Lee, and Travis Counties as by final Order or Orders duly entered by this Commission, which Order or Orders resulting from Docket No. 47027 are on file at the Commission offices in Austin, Texas; and are a matter of official record available for public inspection; and be it known further that these presents do evidence the authority and the duty of Aqua Water Supply Corporation to provide such utility service in accordance with the laws of this State and Rules of this Commission, subject only to any power and responsibility of this Commission to revoke or amend this Certificate in whole or in part upon a subsequent showing that the public convenience and necessity would be better served thereby.



Issued at Austin, Texas, the 12th day of MARCH 2018.

Fayette Water Supply Corporation
 Portion of Water CCN No. 10726
 PUC Docket No. 47027
 Transferred a Portion of Aqua Water Supply Corporation, CCN 10294 in Bastrop County



Public Utility Commission of Texas
 1701 N. Congress Ave
 Austin, TX 78701

Water CCN

-  10726 - Fayette WSC
-  10294 - Aqua WSC

0 1,250 2,500
 Feet



Map by: Komal Patel
 Date created: January 10, 2018
 Project Path: n:\finalmapping\47027\FayetteWSC.mxd

Application Attachment

Exhibit "24.b.3"

(1 of 2)

Description of Proposed CCN Transfer Area –

Beginning at point along the western ROW of Bastrop County Road 328 (Cistern Road) approximately 1.4 miles east from the intersection from Bastrop County Road 297 and Bastrop County Road 328 (Cistern Road), just south of a private dirt driveway.

From this point, the Proposed CCN Transfer Area follows the western ROW of County Road 328 (Cistern Road) in a southeasterly direction for approximately 815' before crossing County Road 328 and heading in an east / southeasterly direction for approximately 2,470' and then heading in a due southerly direction 2,800'.

At this location, the proposed CCN transfer area heads in a northeasterly direction for 1,720' before turning and heading in a southeasterly direction for approximately 1,850', and then heading back in a northeasterly direction for approximately 2,666' to a turn in County Road 307 (Patterson Road), creating a "W" pattern for the proposed CCN transfer area in this area.

From this point along the southern ROW of County Road 307 (Patterson Road), the proposed CCN transfer area follows the southern ROW for 715' and then crosses County Road 307 (Patterson Road) for a total distance of 3,500' before turning and heading due south for an approximate distance of 1,300' before turning and heading due east approximately 1,940' before turning north for 321' and turning again and heading due east approximately 950' to the western ROW of County Road 308.

From this location, the Proposed CCN Transfer Area follows the western ROW of County Road 308 south for approximately 1,360' before turning in a southwesterly direction for approximately 30' before turning and heading due south approximately 40' and crossing County Road 308 (Hellinger Road).

The Proposed CCN Transfer Area then heads in an easterly direction for 70' before turning north for approximately 17', then turning and heading east for approximately 590' before turning north for approximately 96' before turning east, and continuing for approximately 260' to the Bastrop / Fayette County line.

From this point, the Proposed CCN Transfer Area will head in a southwesterly direction following the Bastrop / Fayette County line for 6,270' before crossing Bastrop County Road 309 (Robbins Cemetery Road) once, and then again in an additional 483'.

The proposed CCN transfer area then follows the northern ROW of Bastrop County Road 309 (Robbins Cemetery Road) for approximately 160' before turning and heading south, crossing Bastrop County Road 309 (Robbins Cemetery Road) for a distance of 150' to the Bastrop / Fayette County line approximately

Exhibit "24.b.3."

(2 of 2)

The Proposed CCN Transfer Area will then follow the Bastrop / Fayette County line 3,000' before intersecting County Road 328 (Cistern Road) and then continue on for an additional 830' for a total

distance of 3,830' before turning and heading due west for approximately 3,043'. From this location, the proposed CCN transfer area heads due north for approximately 1,090' and crossing a dirt unimproved road named Migl Psencik Lane.

From this point on the north side of the road, the Proposed CCN Transfer Area heads due west approximately 1,450' before turning and heading in northeasterly direction for 2,116' before turning and heading due north and following a fence line near four (4) ponds and crossing County Road 307 (Patterson Road) for a total of approximately 2,770'.

Following the north ROW of County Road 307 (Patterson Road), the Proposed CCN Transfer Area follows County Road 307 (Patterson Road) west in a northwesterly direction for approximately 3,670' before turning and following a dense tree line in a north / northeast and heading 5,010' to a private dirt drive and then turning and heading in a southeasterly direction for 567' to the point of beginning in the western ROW of County Road 328 (Cistern Road).