



Control Number: 47027



Item Number: 16

Addendum StartPage: 0



September 28, 2017

Mrs. Ashley Nwonuma
Attorney-Legal Division
State Bar No. 24096650
Public Utility Commission
1701 N. Congress Avenue
Austin, TX 78711-3326

2017 SEP 29 10:43 AM
PUBLIC UTILITY COMMISSION
FILING CLERK

Re: Docket No. 47027 – Commission Staff's Recommendation on Administrative Completeness
Regarding the Sales, Transfer, or Merger (STM) Application between Aqua WSC and Fayette WSC

Dear Mrs. Nwonuma:


In response to Docket No. 47027 Order No. 4, and "Staffs Supplemental Recommendation on Administrative Completeness" containing the memorandum from Jolie Mathis, with the Water Utility Regulation Division and dated August 28, 2017, it was indicated that the application has been deemed administratively complete and the Applicant be ordered to provide the appropriate notice and maps of the requested area to the following:

- Districts, cities, and utilities within 2 miles of the requested area
- The county judge
- Each groundwater conservation districts that is wholly or partially included in the area to be certified
- Each city with an extraterritorial jurisdiction (ETJ) that is wholly or partly included in the requested area to be certified
- Fayette WSC (CCN No. 10726)
- Fayette County Groundwater Conservation District (GCD)
- Lost Pines GCD
- Lower Colorado River Authority
- Bastrop County Judge

Attached you will find documentation that should satisfy the Public Utility Commission requirements for proof of notice. The signed affidavit, copy of notice and maps sent through the US Mail, and a list of notice recipients is provided with this letter.

If you have any questions or additional comments, please feel free to me at (512) 930-9412.

Sincerely,


Chris Robertson, GIS Manager

ADDRESS
1978 S. AUSTIN AVENUE | GEORGETOWN, TX 78626

PHONE
512 930 9412

FAX
512 930.9416

WEB
STGERBIZZELL.COM

TEXAS REGISTERED ENGINEERING FIRM F-181

SERVICES
>> ENGINEERS

>> PLANNERS

>> SURVEYORS

14

Enclosures: "Attachment A" – Signed Affidavit of Notice to Neighboring Utilities and Affected Parties

"Attachment B" – Copy of the Notice to Neighboring Systems and Cities and maps sent through US Mail.

"Attachment C"- Notification list of districts, cities, and utilities that received notice letter and maps.

"Attachment A"
PUBLIC UTILITY COMMISSION



AFFIDAVIT OF NOTICE TO NEIGHBORING UTILITIES AND AFFECTED PARTIES
DOCKET NO. 47027

STATE OF TEXAS
COUNTY OF BASTROP

Aqua Water Supply Corporation (WSC)

has provided individual

notice to the following entities and customers:

Bastrop County Judge Paul Pape, Fayette

Water Supply Corporation, Fayette County

Groundwater Conservation District, Lower

Colorado River Authority, Lost Pines

Groundwater Conservation District, and

Fayette Water Supply Corporation

DATE OF NOTICE

September 14, 2017

OATH

I, Perry Steger, P.E., being duly sworn, file this form as
Engineer of Record for Aqua WSC (indicate relationship to applicant, that is,
owner, member of partnership, title of officer of corporation, or other authorized representative of
applicant); that in such capacity, I am qualified and authorized to file and verify such form, am
personally familiar with the notices given with this application, and have complied with all notice
requirements in the application and application acceptance letter; and that all such statements made
and matters set for therein are true and correct.


Applicant's Authorized Representative

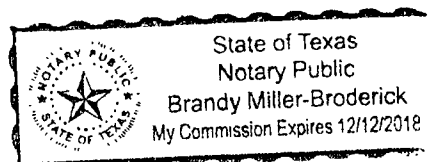
If the applicant to this form is any person other than the sole owner, partner, officer of the applicant,
or its' attorney, a properly verified Power of Attorney must be enclosed.

Subscribed and sworn to before me this 14th day of September, 2017,
to certify which witness my hand and seal of office.

Brandy Miller-Broderick
Notary Public in and for the State of Texas

Brandy Miller-Broderick
Print or Type Name of Notary Public

Commission Expires 12/12/18



This page intentionally left blank.

Notice to Neighboring Systems and Cities

**FAYETTE WATER SUPPLY CORPORATION, CERTIFICATE OF
CONVENIENCE AND NECESSITY (CCN) NO. 10726, NOTICE OF
INTENT TO TRANSFER A PORTION OF WATER SERVICE AREA
UNDER CCN NO. 10294, FROM AQUA WATER SUPPLY
CORPORATION IN BASTROP COUNTY, TEXAS**

To: Fayette Water Supply Corporation Date Notice Mailed: Sept. 14, 2017
(Name of Neighboring System or City)
200 Bordovsky Rd
(Address)
La Grange TX 78945
(City State Zip)

Fayette Water Supply Corporation P.O. Box 724 LaGrange, TX 78945
(Purchaser's or Transferee's Name) (Address) (City) (State) (Zip Code)

has submitted an application with the Public Utility Commission of Texas (Commission) to purchase all water facilities and to transfer a portion of water service area under CCN No. 10294, in Bastrop County, TX from:

Aqua Water Supply Corporation 415 Old Austin Hwy, Drawer P Bastrop, TX 78602
(Seller's or Transferor's Name) (Address) (City) (State) (Zip Code)

The sale is scheduled to take place as approved by the Commission (V.T.C.A., Water Code § 13.301). The transaction and the transfer of the CCN includes the following subdivision: Dolly Hellinger Subdivision

The requested area subject to this transaction is located approximately 3.5 miles northwest of downtown Cistern, Texas, and is generally bounded on the north by County Road 310; on the east by Bastrop/ Fayette County Line; on the south by Janca Shade Road; and on the west by County Road 297.

The total requested area for the water CCN being transferred includes approximately 2035 acres and 0 current customers.

See enclosed map showing the requested area.

This transaction will have the following effect on the current customers' rates and services: There are no current Aqua WSC customers in this area or effects on rates and services to these residents.

You may request a public hearing. A request for a public hearing must be in writing and include: (1) your name, mailing address, and daytime telephone number; (2) the applicant's name, docket number or another recognizable reference to this application; (3) the statement, "I/we request a public hearing"; (4) a brief description of how you or the persons you represent would be adversely affected by the granting of the application for a CCN; and (5) your proposed adjustment to the

"Attachment B"
application which would satisfy your concerns and cause you to withdraw your request for a hearing.

Hearing requests, comments or requests to intervene should be filed with the:

Public Utility Commission of Texas
Central Records
1701 North Congress Avenue
P.O. Box 13326
Austin, Texas 78711-3326

within thirty (30) days from the date of this publication or notice. A public hearing will be held only if a legally sufficient hearing request is received or if the Commission on its own motion requests a hearing. Only those individuals who submit a written hearing request will receive notice if a hearing is scheduled.

Persons who wish to intervene in the proceeding or comment upon action sought should contact the Public Utility Commission, P.O. Box 13326, Austin, Texas 78711-332, or call the Public Utility Commission at (512) 936-7136. The deadline for intervention in the proceeding is (30 days from the mailing or publication of notice, whichever occurs later, unless otherwise provided by the presiding officer). You must send a letter requesting intervention to the commission which is received by that date.

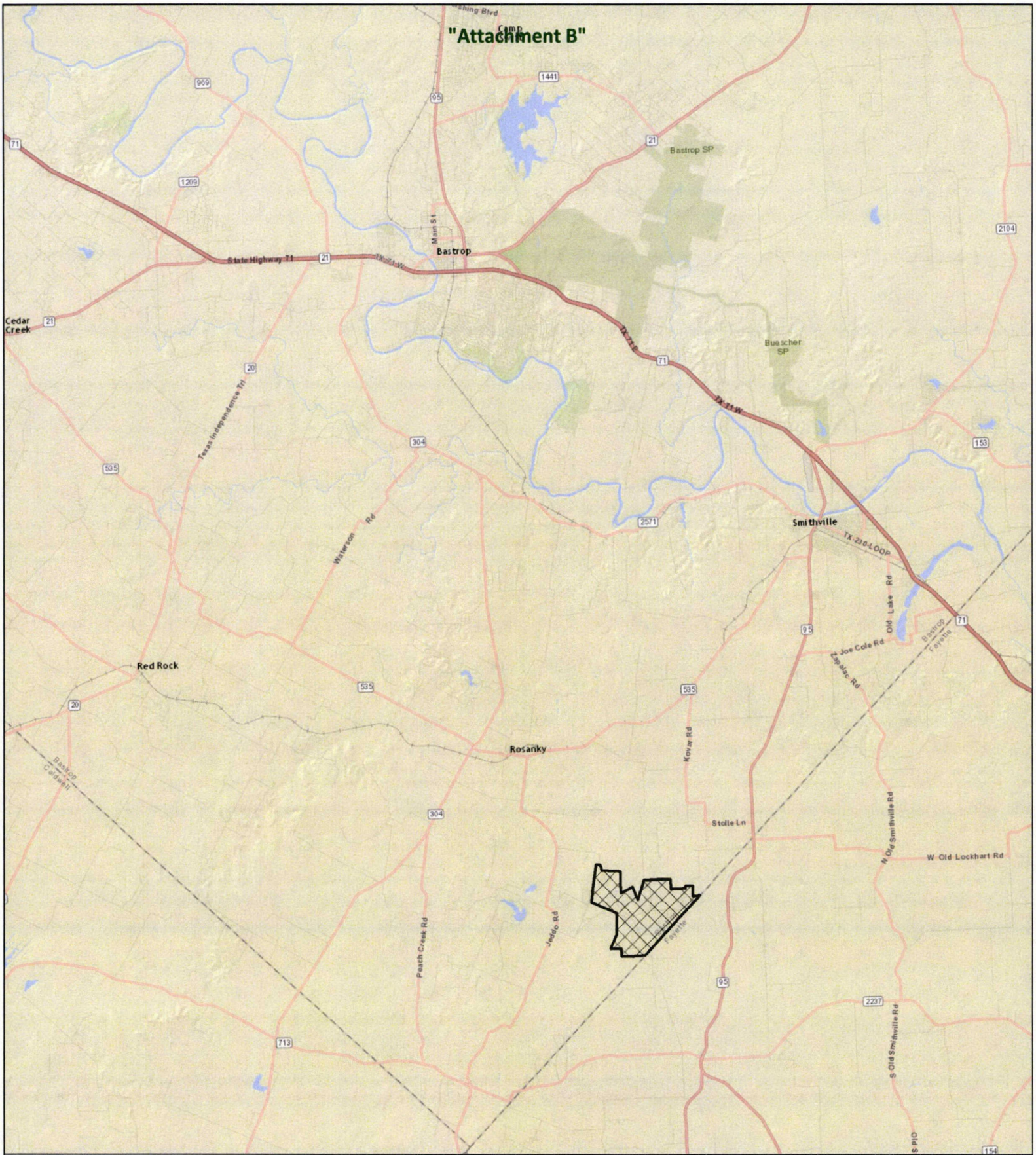
If a valid public hearing is requested, the Commission will forward the application to the State Office of Administrative Hearings (SOAH) for a hearing. If no settlement is reached and an evidentiary hearing is held, SOAH will submit a recommendation to the Commission for final decision. An evidentiary hearing is a legal proceeding similar to a civil trial in state district court.

Si desea informacion en Espanol, puede llamar al 1-888-782-8477

James Rebecsek
Utility Representative

Fayette WSC
Utility Name

"Attachment B"




Portion of Aqua WSC Water CCN No. 10294 to be Transferred to Fayette WSC CCN No. 10726

Located both east and west of Rosanky Road
at Bastrop / Fayette County Line

Bastrop County, TX

Map Legend

 Aqua WSC CCN No. 10294 Service Area to
Transfer to Fayette WSC CCN No. 10726

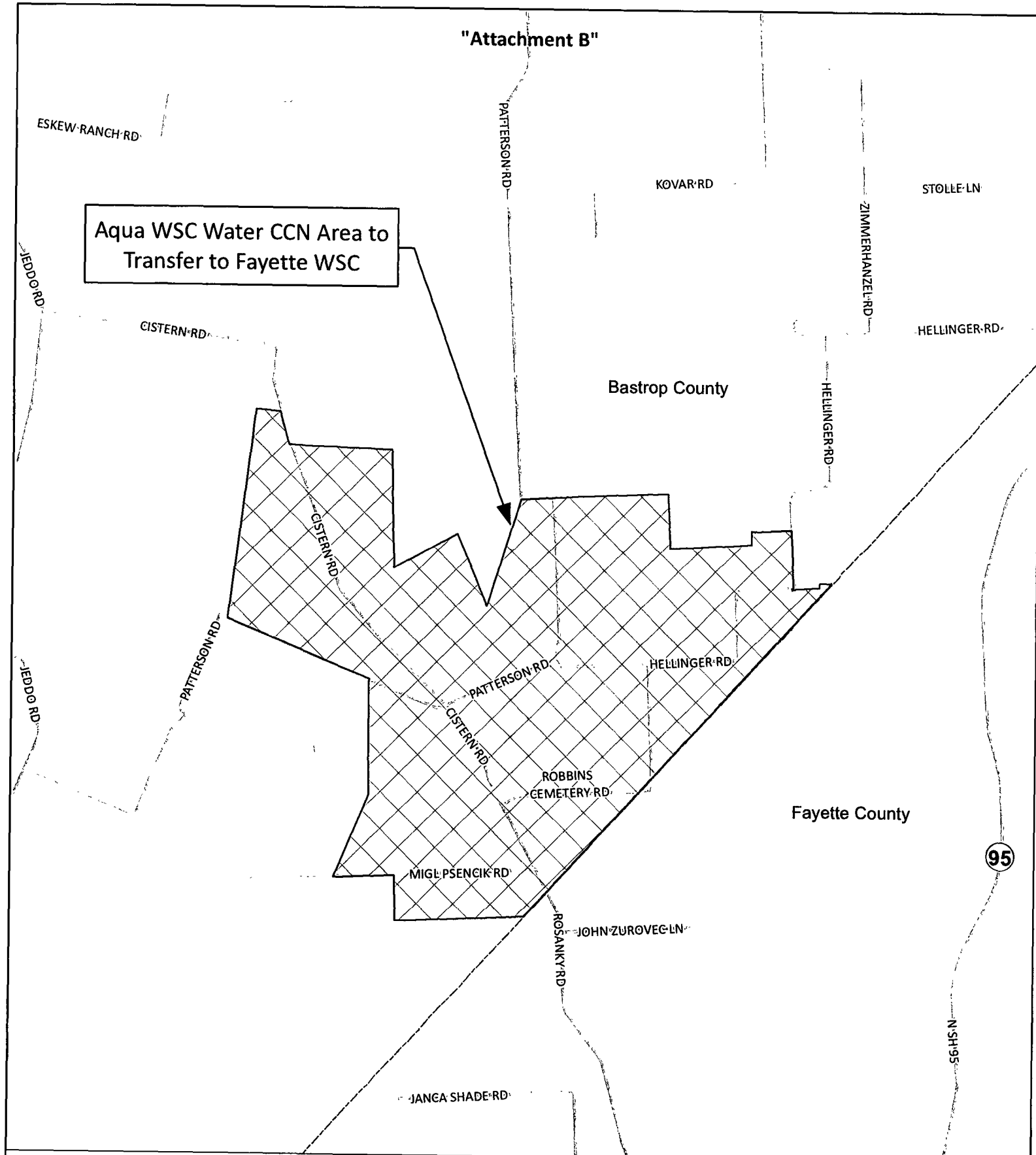


0 1 2 4
Miles

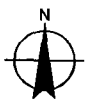
February 27, 2016

This page intentionally left blank.

"Attachment B"



**Portion of Aqua WSC Water CCN No. 10294
to be Transferred to Fayette WSC CCN No. 10726**





0 1,500 3,000 6,000 Feet

February 27, 2016

Located both east and west of Rosanky Road
at Bastrop / Fayette County Line

Bastrop County, TX

Legend - 1" = 3,000'

-  Aqua WSC Service Area to Transfer to Fayette WSC
-  Texas County Boundaries

This page intentionally left blank.

"Attachment C"

[illegible]

This page intentionally left blank.