



Control Number: 46851



Item Number: 16

Addendum StartPage: 0

Docket 46851 - Water Necessities, Inc.

RECEIVED

2017 JUL 14 AM 11:04

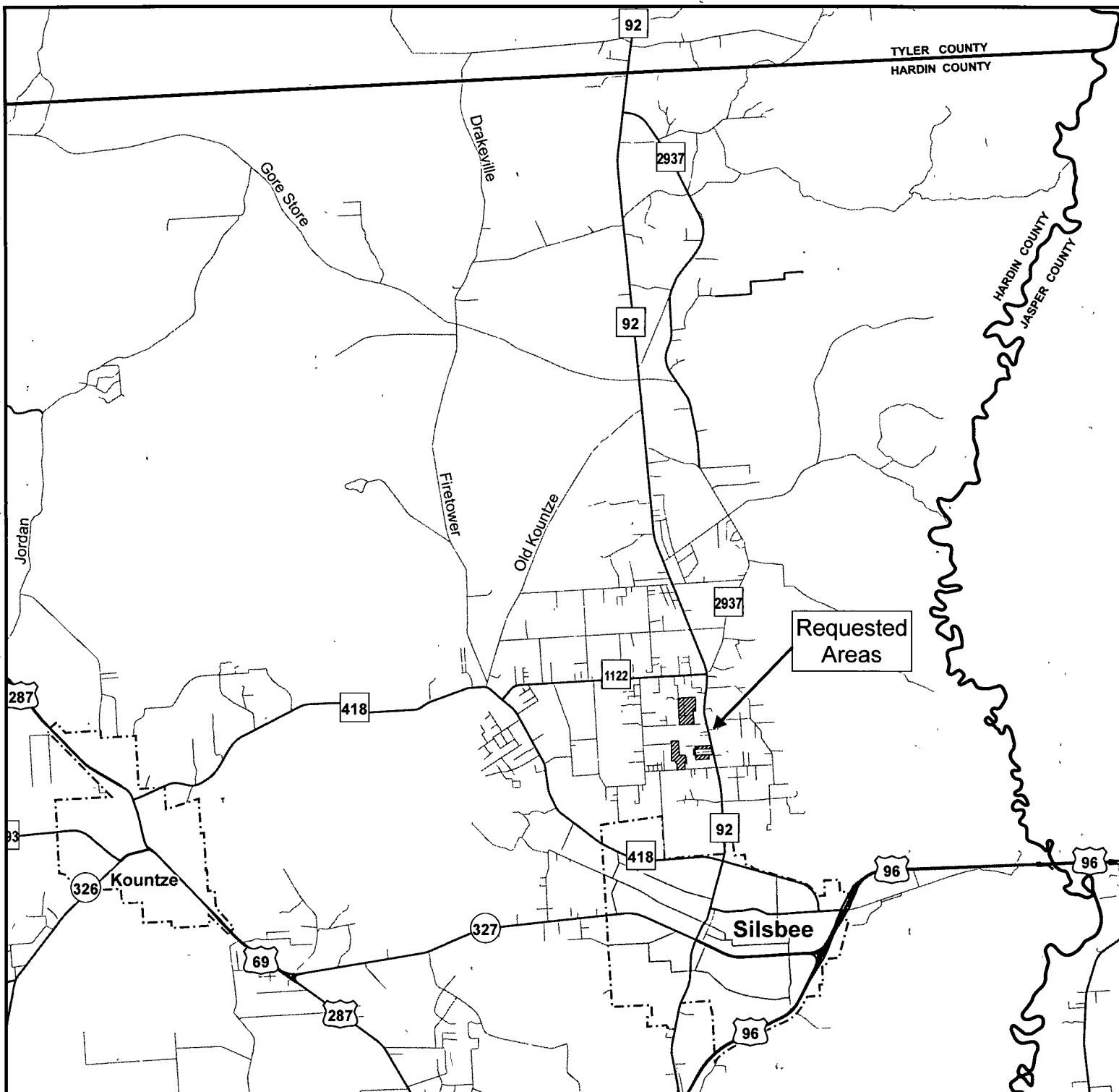
PUBLIC UTILITY COMMISSION
FILING CLERK

Revised Maps and Digital Data

- Attached are General Location and Large Scale Maps depicting revised boundaries for Dairyland Heights and Whispering Pines Subdivisions, based on surveys obtained from B-Line Surveyors, Inc.
- 7 CDs with the corresponding digital data in TSMS, shapefile format, and PDFs of maps.

Submitted by Suzanne Burt with ASBGI on behalf of Kelly Brewer and Water Necessities, Inc.

16



Docket 46851 General Location - REVISED

Water Necessities, Inc.

Application to Amend and Decertify Portions of Water CCN No. 12243
and to Decertify Portions of North Hardin WSC, CCN No. 11267
in Hardin County

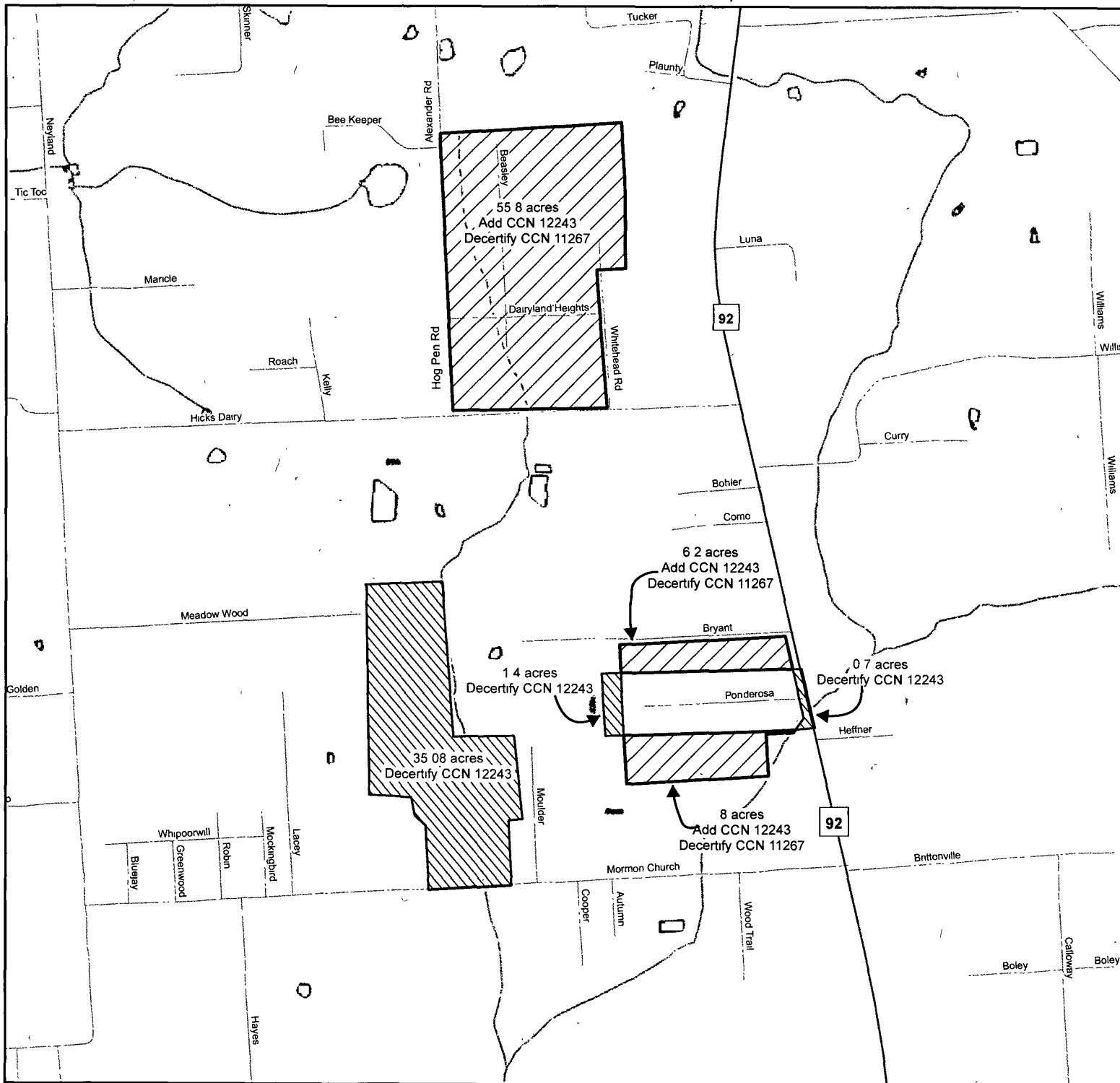


Requested Areas to Amend and Decertify

Total acreage of all requested areas is approximately 107 acres.



Map by S Burt, ASBG
Date: June 25, 2017
Base: TxDOT Roadways 2015
Project: General Location





Docket 46851 Large Scale Map - REVISED

Water Necessities, Inc.
Application to Amend and Decertify Portions of Water CCN No. 12243
and to Decertify Portions of North Hardin WSC, CCN No. 11267
in Hardin County



Requested Areas

-  Amend CCN 12243 to Add Current Customers and Decertify from CCN 11267 - approx 70 acres
-  Decertify from CCN 12243 - No Customers - approx 37 acres

0 500 1,000
Feet

Map by S Burt, ASBGI
Date: June 25, 2017
Base: TxDOT Roadways 2015
Project: Large Scale