

20. Do you currently purchase water or sewer treatment capacity from another source? Yes No
 Water Sewer Purchased on a Regular Seasonal Emergency Basis

• Source: % of total supply:

21. List the number of existing connections to be effected by this transaction.

Water		Sewer	
-Non Metered	-2" meter	-Residential Connection	
-5/8" or 3/4" meter	-3" meter	-Commercial Connection	
-1" meter	-4" meter	-Industrial Connection	
-1 1/2" meter	-Other	-Other	
Total Water Connections: 53		Total Sewer Connections	

20. Has the system reached 85% of its capacity based on TCEQ's minimum requirements? Yes No
 If yes, please explain what steps are being taken to address the capacity issues:

Ground Storage Tank variance request is attached.

23. List the name, class, and license number of the operator(s) that will be responsible for the system:

Name	Class	License#
See Attachment 'J'		

24. Attach the following maps with each copy of the application: **See Attachment 'K'**

- a. One small scale map clearly showing affected service area with enough detail to accurately locate the area if the application is for the transfer of all or a portion of a CCN.
- b. One large scale map showing the proposed service area boundaries being sold, transferred, or merged and, if available, the existing and proposed facilities. Color coding should be used to differentiate existing from proposed facilities. Facilities and service area boundaries should be shown with such exactness that they can be located on the ground. If transferring area not currently in a CCN or a portion of an existing CCN area please attach the following hard copy maps with each copy of the application:
 1. A general location map delineating the proposed service area with enough detail to accurately locate the proposed area within the county.
 2. A map showing only the proposed area by:
 - i. metes and bounds survey certified by a licensed state or registered professional land surveyor; or
 - ii. projectable digital data with metadata (proposed areas should be in a single record and clearly labeled, data disk should be included); or
 - iii. following verifiable natural and man-made landmarks, or
 - iv. a copy of recorded plat map with metes and bounds.
 3. A written description of the proposed service area.

Bryan W. Shaw, Ph.D., P.E., *Chairman*
Toby Baker, *Commissioner*
Zak Covar, *Commissioner*
Richard A. Hyde, P.E., *Executive Director*



#12
TEXAS COMMISSION ON ENVIRONMENTAL QUALITY

Protecting Texas by Reducing and Preventing Pollution

October 21, 2014

Ms. Peggy Paul, President
Orbit Systems, Inc.
1302 Airline N.
Kosharon, Texas 77583-7718

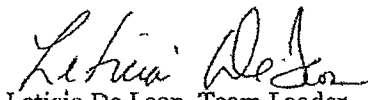
Re: Comprehensive Compliance Investigation at:
San Bernard River Estates, CR 510 at CR 415, Brazoria, Brazoria County, Texas
Regulated Entity No.: 102317591, TCEQ ID No.: 0200460, Investigation No.: 1195754

Dear Ms. Paul:

On September 25, 2014, Ms. Patricia Blackwell of the Texas Commission on Environmental Quality (TCEQ) Houston Region Office conducted an investigation of the above-referenced facility to evaluate compliance with the applicable requirements for public water supply systems. No violations are being alleged as a result of the investigation; however, during the investigation, the investigator resolved apparent instances of noncompliance noted during the previous investigation dated October 14, 2011. Information has been provided which appears to indicate that these outstanding problems have been corrected. In addition, please be advised that a violation could be issued upon further review of your system's records or self-reported documentation. No further response from you is necessary concerning this investigation.

The TCEQ appreciates your assistance in this matter and your compliance efforts to ensure protection of the State's environment. If you or members of your staff have any questions regarding these matters, please feel free to contact Ms. Patricia Blackwell in the Houston Region Office at (713) 767-3650.

Sincerely,


Leticia De Leon, Team Leader
Public Water Supply
Houston Region Office

LD/PC/ra

cc: Brazoria County Environmental Health Department

Enclosure: Summary of Findings

Summary of Investigation Findings

SAN BERNARD RIVER ESTATES

Investigation #

1195754

Investigation Date: 09/25/2014

, BRAZORIA COUNTY,

Additional ID(s): 0200460

ALLEGED VIOLATION(S) NOTED AND RESOLVED

Track No: 452432

30 TAC Chapter 290.46(v)

Alleged Violation:

Investigation: 970256

Comment Date: 12/01/2011

Operating Practices for Public Water Systems

Failure to install all water system electrical wiring in compliance with a local or national electrical code.

Note: The system failed to provide wiring in conduit from the well to the electrical box.

Investigation: 1195754

Comment Date: 10/10/2014

Operating Practices for Public Water Systems

Failure to install all water system electrical wiring in compliance with a local or national electrical code.

Note: The system failed to provide wiring in conduit from the well to the electrical box.

Recommended Corrective Action: Submit a photo, invoice, or receipt to verify compliance.

Resolution: The wiring from the well to the electrical box was in conduit at the time of this investigation.

Track No: 452440

30 TAC Chapter 290.46(m)

Alleged Violation:

Investigation: 970256

Comment Date: 12/02/2011

Operating Practices for Public Water Systems

Failure to properly maintain the regulated entity by not repairing the broken schrader valve.

Investigation: 1195754

Comment Date: 10/10/2014

Operating Practices for Public Water Systems

Failure to properly maintain the regulated entity by not repairing the broken schrader valve.

Recommended Corrective Action: Submit photo, invoice, or receipt to verify compliance.

Resolution: The schrader valve was repaired at the time of this investigation.

Track No: 452442

30 TAC Chapter 290.46(s)(1)

Alleged Violation:

Investigation: 970256

Comment Date: 12/02/2011

Testing Equipment

Failure to calibrate well meters required by § 290.41(c)(3)(N) according to the manufacturer

SAN BERNARD RIVER ESTATES

Investigation # 1195754

specifications at least once every three years.

Investigation: 1195754

Comment Date: 10/10/2014

Testing Equipment

Failure to calibrate well meters required by § 290.41(c)(3)(N) according to the manufacturer specifications at least once every three years.

Recommended Corrective Action: Submit a copy of the well calibration test results to verify compliance.

Resolution: Documentation of the well meter calibration for well 1 and well 2 was provided to verify compliance.

Part F - TCEQ Public Water or Sewer System Information

Please answer questions 17 through 22 on a different sheet for each physically Distinct system being transferred or acquired.

17. A. For Water Systems. TCEQ Public Water System Identification Number: 20200335

Date of last inspection: 3/6/2015

B. For Wastewater Systems:

-TCEQ Discharge Permit Number: WQ -
 -Name of Permittee:
 -Date of application to transfer Discharge Permit submitted:
 -Date of application to transfer Discharge Permit approved by TCEQ:

18. A. Are any improvements required to meet TCEQ or PUC standards? Yes No. If yes, please explain:

B. Is there a moratorium on new connections? Yes No. If yes, please explain:

C. Provide details of each required major capital improvement to correct the deficiencies and meet the TCEQ or PUC standards (attach additional sheets if necessary):

Description of the Required Improvement	Schedule to Complete	Estimated Cost

19. Does the system being transferred operate within the city limits of a municipality or within district boundaries? Yes No

If yes, indicate the number of customers within the city limits or district boundaries:
 Water Sewer

Attach copy of franchise agreement or consent letter from the city or district.


20. Do you currently purchase water or sewer treatment capacity from another source? Yes No
 Water Sewer Purchased on a Regular Seasonal Emergency Basis

• Source: % of total supply:

21. List the number of existing connections to be effected by this transaction.

Water		Sewer	
-Non Metered	-2" meter	-Residential Connection	
65 -5/8" or 3/4" meter	-3" meter	-Commercial Connection	
-1" meter	-4" meter	-Industrial Connection	
-1 1/2" meter	-Other	-Other	
Total Water Connections: 65		Total Sewer Connections	

20. Has the system reached 85% of its capacity based on TCEQ's minimum requirements? Yes No
 If yes, please explain what steps are being taken to address the capacity issues:



23. List the name, class, and license number of the operator(s) that will be responsible for the system:

Name	Class	License#
See Attachment 'J'		

24. Attach the following maps with each copy of the application: **See Attachment 'K'**
- One small scale map clearly showing affected service area with enough detail to accurately locate the area if the application is for the transfer of all or a portion of a CCN.
 - One large scale map showing the proposed service area boundaries being sold, transferred, or merged and, if available, the existing and proposed facilities. Color coding should be used to differentiate existing from proposed facilities. Facilities and service area boundaries should be shown with such exactness that they can be located on the ground. If transferring area not currently in a CCN or a portion of an existing CCN area please attach the following hard copy maps with each copy of the application:
 - A general location map delineating the proposed service area with enough detail to accurately locate the proposed area within the county.
 - A map showing only the proposed area by:
 - metes and bounds survey certified by a licensed state or registered professional land surveyor; or
 - projectable digital data with metadata (proposed areas should be in a single record and clearly labeled, data disk should be included); or
 - following verifiable natural and man-made landmarks, or
 - a copy of recorded plat map with metes and bounds.
 - A written description of the proposed service area.

Bryan W. Shaw, Ph.D., P.E., *Chairman*
Toby Baker, *Commissioner*
Zak Covar, *Commissioner*
Richard A. Hyde, P.E., *Executive Director*



TEXAS COMMISSION ON ENVIRONMENTAL QUALITY

Protecting Texas by Reducing and Preventing Pollution

March 19, 2015

Ms. Peggy Paul, President
Orbits System Inc.
1302 Airline N
Rosharon, Texas 77583-7718

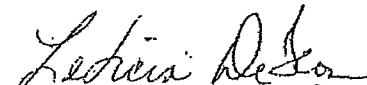
Re: Comprehensive Compliance Investigation at:
Sandy Meadows Estates, 16805 East Sandy Meadows Drive, Rosharon, Brazoria Co, TX
Regulated Entity No.: 101177236, TCEQ ID No.: 0200335, Investigation No.: 1223025

Dear Ms. Paul:

On March 06, 2015, Ms. Patricia Blackwell of the Texas Commission on Environmental Quality (TCEQ) Houston Region Office conducted an investigation of the above-referenced facility to evaluate compliance with the applicable requirements for public water supply systems. No violations are being alleged as a result of the investigation. In addition, please be advised that a violation could be issued upon further review of your system's records or self-reported documentation.

The TCEQ appreciates your assistance in this matter and your compliance efforts to ensure protection of the State's environment. If you or members of your staff have any questions regarding these matters, please feel free to contact Ms. Patricia Blackwell in the Houston Region Office at (713) 767-3650.

Sincerely,


Eeticia De Leon, Team Leader
Public Water Supply
Houston Region Office

LD/PB/ra

cc: Brazoria County Environmental Health Department

Part I - TCEQ Public Water or Sewer System Information

Please answer questions 17 through 22 on a different sheet for each physically Distinct system being transferred or acquired.

17. A. For Water Systems. TCEQ Public Water System Identification Number:

Date of last inspection:

B. For Wastewater Systems:

-TCEQ Discharge Permit Number: W Q
 -Name of Permittee:
 -Date of application to transfer Discharge Permit submitted:
 -Date of application to transfer Discharge Permit approved by TCEQ:

18. A. Are any improvements required to meet TCEQ or PUC standards? Yes No. If yes, please explain:

B. Is there a moratorium on new connections? Yes No. If yes, please explain:

C. Provide details of each required major capital improvement to correct the deficiencies and meet the TCEQ or PUC standards (attach additional sheets if necessary):

Description of the Required Improvement	Schedule to Complete	Estimated Cost
<input type="text" value=""/>	<input type="text" value=""/>	<input type="text" value=""/>
<input type="text" value=""/>	<input type="text" value=""/>	<input type="text" value=""/>
<input type="text" value=""/>	<input type="text" value=""/>	<input type="text" value=""/>

19. Does the system being transferred operate within the city limits of a municipality or within district boundaries? Yes No

If yes, indicate the number of customers within the city limits or district boundaries:
 Water Sewer

Attach copy of franchise agreement or consent letter from the city or district.


20. Do you currently purchase water or sewer treatment capacity from another source? Yes No
 Water Sewer Purchased on a Regular Seasonal Emergency Basis

• Source: % of total supply: 0.00%

21. List the number of existing connections to be effected by this transaction.

Water		Sewer	
	-Non Metered		-2" meter
39	-5/8" or 3/4" meter		-3" meter
	-1" meter		-4" meter
	-1 1/2" meter		-Other
Total Water Connections:		39	Total Sewer Connections

20. Has the system reached 85% of its capacity based on TCEQ's minimum requirements? Yes No
 If yes, please explain what steps are being taken to address the capacity issues:



23. List the name, class, and license number of the operator(s) that will be responsible for the system:

Name	Class	License#
See Attachment 'J'		

24. Attach the following maps with each copy of the application: **See Attachment 'K'**
- One small scale map clearly showing affected service area with enough detail to accurately locate the area if the application is for the transfer of all or a portion of a CCN.
 - One large scale map showing the proposed service area boundaries being sold, transferred, or merged and, if available, the existing and proposed facilities. Color coding should be used to differentiate existing from proposed facilities. Facilities and service area boundaries should be shown with such exactness that they can be located on the ground. If transferring area not currently in a CCN or a portion of an existing CCN area please attach the following hard copy maps with each copy of the application:
 - A general location map delineating the proposed service area with enough detail to accurately locate the proposed area within the county.
 - A map showing only the proposed area by:
 - metes and bounds survey certified by a licensed state or registered professional land surveyor; or
 - projectable digital data with metadata (proposed areas should be in a single record and clearly labeled, data disk should be included); or
 - following verifiable natural and man-made landmarks, or
 - a copy of recorded plat map with metes and bounds.
 - A written description of the proposed service area.

Bryan W. Shaw, Ph.D., P.E., *Chairman*
Toby Baker, *Commissioner*
Zak Covar, *Commissioner*
Richard A. Hyde, P.E., *Executive Director*



TEXAS COMMISSION ON ENVIRONMENTAL QUALITY

Protecting Texas by Reducing and Preventing Pollution

May 14, 2015

Ms. Peggy Paul, President
Orbit Systems Inc.
1302 Airline N
Rosharon, TX 77583-7718


Re: Notice of Compliance with Notice of Violation (NOV) dated March 30, 2015:
Snug Harbor Subdivision, 512 Falmouth, Brazoria County, Texas
Regulated Entity No.: 101224541
TCEQ ID No.: 0200053 Investigation No.: 1247748

Dear Ms. Paul:

On April 30, 2015, the Texas Commission on Environmental Quality (TCEQ) Houston Region Office received adequate compliance documentation to resolve the alleged violation documented during the investigation of the above-referenced regulated entity conducted on March 19, 2014. Based on the information submitted, no further action is required concerning this investigation.

The Texas Commission on Environmental Quality appreciates your assistance in this matter and your compliance efforts to ensure protection of the State's environment. If you or members of your staff have any questions, please feel free to contact Ms. Jeanne Eckhart, in the Houston Region Office at (713) 767-3650.

Sincerely,


Leticia De Leon, Team Leader
Public Water Supply
Houston Region Office

LD/JE/mar

Enclosure: Summary of Investigation Findings

Summary of Investigation Findings

SNUG HARBOR SUBDIVISION	Investigation # 1247748
, BRAZORIA COUNTY,	Investigation Date: 04/30/2015
Additional ID(s): 0200053	

ALLEGED VIOLATION(S) NOTED AND RESOLVED

Track No: 565247
30 TAC Chapter 290.46(m)(4)

Alleged Violation:

Investigation: 1223169

Comment Date: 03/24/2015

Failure to maintain all pressure maintenance facilities and related appurtenances in a watertight condition. During the investigation, it was noted there was a leak from the air volume control gauge on the pressure tank. Please see attached Photograph Report in the CCEDS Violation Description Maintenance Window.

Investigation: 1247748

Comment Date: 04/30/2015

Failure to maintain all pressure maintenance facilities and related appurtenances in a watertight condition.

Recommended Corrective Action: Submit documentation, such as a work order, receipt, and/or photograph(s), to verify compliance.

Resolution: Documentation was submitted by email on 04/22/2015 showing that the alleged violation was resolved on 04/01/2015.

Part F - TCEQ Public Water or Sewer System Information

Please answer questions 17 through 22 on a different sheet for each physically Distinct system being transferred or acquired.

17. A. For Water Systems. TCEQ Public Water System Identification Number:

Date of last inspection:

B. For Wastewater Systems:

-TCEQ Discharge Permit Number: W Q -
 -Name of Permittee:
 -Date of application to transfer Discharge Permit submitted:
 -Date of application to transfer Discharge Permit approved by TCEQ:

18. A. Are any improvements required to meet TCEQ or PUC standards? Yes No. If yes, please explain:

Please note that the current owners have verbally contacted TCEQ requesting this system be activated as a PWS. Once TCEQ conducts a site visit / inspection, those documents will be forwarded to the PUC.

B. Is there a moratorium on new connections? Yes No. If yes, please explain:

Please note that the current owners have verbally contacted TCEQ requesting this system be activated as a PWS. Once TCEQ conducts a site visit / inspection, those documents will be forwarded to the PUC.

C. Provide details of each required major capital improvement to correct the deficiencies and meet the TCEQ or PUC standards (attach additional sheets if necessary):

Description of the Required Improvement	Schedule to Complete	Estimated Cost

19. Does the system being transferred operate within the city limits of a municipality or within district boundaries? Yes No

If yes, indicate the number of customers within the city limits or district boundaries:
 Water _____ Sewer _____

Attach copy of franchise agreement or consent letter from the city or district.


20. Do you currently purchase water or sewer treatment capacity from another source? Yes No
 Water Sewer Purchased on a Regular Seasonal Emergency Basis

• Source: % of total supply: 0.00%

21. List the number of existing connections to be effected by this transaction.

Water			Sewer		
	-Non Metered		-2"meter		-Residential Connection
27	-5/8" or 3/4" meter		-3" meter		-Commercial Connection
	-1" meter		-4" meter		-Industrial Connection
	-1 1/2" meter		-Other		-Other
Total Water Connections:			27	Total Sewer Connections	

20. Has the system reached 85% of its capacity based on TCEQ's minimum requirements? Yes No
 If yes, please explain what steps are being taken to address the capacity issues:



23. List the name, class, and license number of the operator(s) that will be responsible for the system:

Name	Class	License#
See Attachment 'J'		

24. Attach the following maps with each copy of the application: **See Attachment 'K'**
- One small scale map clearly showing affected service area with enough detail to accurately locate the area if the application is for the transfer of all or a portion of a CCN.
 - One large scale map showing the proposed service area boundaries being sold, transferred, or merged and, if available, the existing and proposed facilities. Color coding should be used to differentiate existing from proposed facilities. Facilities and service area boundaries should be shown with such exactness that they can be located on the ground. If transferring area not currently in a CCN or a portion of an existing CCN area please attach the following hard copy maps with each copy of the application:
 - A general location map delineating the proposed service area with enough detail to accurately locate the proposed area within the county.
 - A map showing only the proposed area by:
 - metes and bounds survey certified by a licensed state or registered professional land surveyor; or
 - projectable digital data with metadata (proposed areas should be in a single record and clearly labeled, data disk should be included); or
 - following verifiable natural and man-made landmarks, or
 - a copy of recorded plat map with metes and bounds.
 - A written description of the proposed service area.

Part F - TCEQ Public Water or Sewer System Information

Please answer questions 17 through 22 on a different sheet for each physically Distinct system being transferred or acquired.

17. A. For Water Systems. TCEQ Public Water System Identification Number: 0017905042

Date of last inspection: 2/18/2016

B. For Wastewater Systems:

-TCEQ Discharge Permit Number: W Q 240000 - 0000
 -Name of Permittee: [Redacted]
 -Date of application to transfer Discharge Permit submitted: [Redacted]
 -Date of application to transfer Discharge Permit approved by TCEQ: [Redacted]

18. A. Are any improvements required to meet TCEQ or PUC standards? Yes No. If yes, please explain:

[Redacted]

B. Is there a moratorium on new connections? Yes No. If yes, please explain:

[Redacted]

C. Provide details of each required major capital improvement to correct the deficiencies and meet the TCEQ or PUC standards (attach additional sheets if necessary):

Description of the Required Improvement	Schedule to Complete	Estimated Cost
[Redacted]	[Redacted]	[Redacted]
[Redacted]	[Redacted]	[Redacted]
[Redacted]	[Redacted]	[Redacted]

19. Does the system being transferred operate within the city limits of a municipality or within district boundaries? Yes No

If yes, indicate the number of customers within the city limits or district boundaries:
 Water _____ Sewer _____

Attach copy of franchise agreement or consent letter from the city or district.


20. Do you currently purchase water or sewer treatment capacity from another source? Yes No
 Water Sewer Purchased on a Regular Seasonal Emergency Basis

• Source: _____ % of total supply: 0.00%

21. List the number of existing connections to be effected by this transaction.

Water		Sewer	
-Non Metered	-2"meter	-Residential Connection	
-5/8" or 3/4" meter	-3" meter	-Commercial Connection	
72 -1" meter	-4" meter	-Industrial Connection	
-1 1/2" meter	-Other	-Other	
Total Water Connections: 72		Total Sewer Connections	

20. Has the system reached 85% of its capacity based on TCEQ's minimum requirements? Yes No
 If yes, please explain what steps are being taken to address the capacity issues:



23. List the name, class, and license number of the operator(s) that will be responsible for the system:

Name	Class	License#
See Attachment J		

24. Attach the following maps with each copy of the application: **See Attachment 'K'**
- a. One small scale map clearly showing affected service area with enough detail to accurately locate the area if the application is for the transfer of all or a portion of a CCN.
 - b. One large scale map showing the proposed service area boundaries being sold, transferred, or merged and, if available, the existing and proposed facilities. Color coding should be used to differentiate existing from proposed facilities. Facilities and service area boundaries should be shown with such exactness that they can be located on the ground. If transferring area not currently in a CCN or a portion of an existing CCN area please attach the following hard copy maps with each copy of the application:
 1. A general location map delineating the proposed service area with enough detail to accurately locate the proposed area within the county.
 2. A map showing only the proposed area by:
 - i. metes and bounds survey certified by a licensed state or registered professional land surveyor; or
 - ii. projectable digital data with metadata (proposed areas should be in a single record and clearly labeled, data disk should be included); or
 - iii. following verifiable natural and man-made landmarks, or
 - iv. a copy of recorded plat map with metes and bounds.
 3. A written description of the proposed service area.

Bryan W. Shaw, Ph.D., P.E., *Chairman*
Toby Baker, *Commissioner*
Jon Niermann, *Commissioner*
Richard A. Hyde, P.E., *Executive Director*



1/10

TEXAS COMMISSION ON ENVIRONMENTAL QUALITY

Protecting Texas by Reducing and Preventing Pollution

April 5, 2016

Ms. Peggy Paul, President
Orbit Systems, Inc.
1302 Airline N
Rosharon, Texas 77583-7718

Re: Complaint Investigation at:
Tejas Lakes Subdivision, 7327 1/2 Jeske Rd., Needville, Fort Bend County, Texas
Regulated Entity No.: 105447775, TCEQ ID No.: 0790504, Investigation No.: 1313807

Dear Ms. Paul:

On February 18, 2016, Ms. Melody Kirksey of the Texas Commission on Environmental Quality (TCEQ) Houston Region Office conducted an investigation of the above-referenced facility to evaluate compliance with the applicable requirements for public water supply systems. No violations are being alleged as a result of the investigation. In addition, please be advised that a violation could be issued upon further review of your system's records or self-reported documentation.

The TCEQ appreciates your assistance in this matter and your compliance efforts to ensure protection of the State's environment. If you or members of your staff have any questions regarding these matters, please feel free to contact Ms. Kirksey in the Houston Region Office at (713) 767-3650.

Sincerely,

A handwritten signature in black ink, appearing to read "Julia Thorp".

Julia Thorp, Team Leader
Public Water Supply
Houston Region Office

JT/MK/ra

cc: Fort Bend County Health Department

Part F - TCEQ Public Water or Sewer System Information

Please answer questions 17 through 22 on a different sheet for each physically Distinct system being transferred or acquired.

17. A. For Water Systems. TCEQ Public Water System Identification Number:

Date of last inspection:

B. For Wastewater Systems:

-TCEQ Discharge Permit Number: W Q -
 -Name of Permittee:
 -Date of application to transfer Discharge Permit submitted:
 -Date of application to transfer Discharge Permit approved by TCEQ:

18. A. Are any improvements required to meet TCEQ or PUC standards? Yes No. If yes, please explain:

Please note that at this time the area covered by a CCN is undeveloped and therefor has no production or distribution facilities.

B. Is there a moratorium on new connections? Yes No. If yes, please explain:

Please note that at this time the area covered by a CCN is undeveloped and therefor has no production or distribution facilities.

C. Provide details of each required major capital improvement to correct the deficiencies and meet the TCEQ or PUC standards (attach additional sheets if necessary):

Description of the Required Improvement	Schedule to Complete	Estimated Cost

19. Does the system being transferred operate within the city limits of a municipality or within district boundaries? Yes No

If yes, indicate the number of customers within the city limits or district boundaries:
 Water Sewer

Attach copy of franchise agreement or consent letter from the city or district.

20. Do you currently purchase water or sewer treatment capacity from another source? Yes No
 Water Sewer Purchased on a Regular Seasonal Emergency Basis

• Source: % of total supply:

21. List the number of existing connections to be effected by this transaction.

Water		Sewer	
-Non Metered	-2" meter	-Residential Connection	
-5/8" or 3/4" meter	-3" meter	-Commercial Connection	
-1" meter	-4" meter	-Industrial Connection	
-1 1/2" meter	-Other	-Other	
Total Water Connections: <input type="text" value="0"/>		Total Sewer Connections: <input type="text"/>	

20. Has the system reached 85% of its capacity based on TCEQ's minimum requirements? Yes No
 If yes, please explain what steps are being taken to address the capacity issues:

23. List the name, class, and license number of the operator(s) that will be responsible for the system:

Name	Class	License#
See Attachment 'J'		

24. Attach the following maps with each copy of the application: **See Attachment 'K'**

- a. One small scale map clearly showing affected service area with enough detail to accurately locate the area if the application is for the transfer of all or a portion of a CCN.
- b. One large scale map showing the proposed service area boundaries being sold, transferred, or merged and, if available, the existing and proposed facilities. Color coding should be used to differentiate existing from proposed facilities. Facilities and service area boundaries should be shown with such exactness that they can be located on the ground. If transferring area not currently in a CCN or a portion of an existing CCN area please attach the following hard copy maps with each copy of the application:
 1. A general location map delineating the proposed service area with enough detail to accurately locate the proposed area within the county.
 2. A map showing only the proposed area by:
 - i. metes and bounds survey certified by a licensed state or registered professional land surveyor; or
 - ii. projectable digital data with metadata (proposed areas should be in a single record and clearly labeled, data disk should be included); or
 - iii. following verifiable natural and man-made landmarks, or
 - iv. a copy of recorded plat map with metes and bounds.
 3. A written description of the proposed service area.

Part F - TCEQ Public Water or Sewer System Information

Please answer questions 17 through 22 on a different sheet for each physically Distinct system being transferred or acquired.

17. A. For Water Systems. TCEQ Public Water System Identification Number:

Date of last inspection:

B. For Wastewater Systems:

-TCEQ Discharge Permit Number: W Q -
 -Name of Permittee:
 -Date of application to transfer Discharge Permit submitted:
 -Date of application to transfer Discharge Permit approved by TCEQ:

18. A. Are any improvements required to meet TCEQ or PUC standards? Yes No. If yes, please explain:

All Additional Issues listed in the Comprehensive Compliance Investigation will be addressed within 6 months following consummation of transaction.

B. Is there a moratorium on new connections? Yes No. If yes, please explain:

C. Provide details of each required major capital improvement to correct the deficiencies and meet the TCEQ or PUC standards (attach additional sheets if necessary):

Description of the Required Improvement	Schedule to Complete	Estimated Cost

19. Does the system being transferred operate within the city limits of a municipality or within district boundaries? Yes No

If yes, indicate the number of customers within the city limits or district boundaries:
 Water _____ Sewer _____

Attach copy of franchise agreement or consent letter from the city or district.


20. Do you currently purchase water or sewer treatment capacity from another source? Yes No
 Water Sewer Purchased on a Regular Seasonal Emergency Basis

• Source: % of total supply:

21. List the number of existing connections to be effected by this transaction.

Water		Sewer	
-Non Metered	-2" meter	-Residential Connection	
65 -5/8" or 3/4" meter	-3" meter	-Commercial Connection	
-1" meter	-4" meter	-Industrial Connection	
-1 1/2" meter	-Other	-Other	
Total Water Connections:	65	Total Sewer Connections	

20. Has the system reached 85% of its capacity based on TCEQ's minimum requirements? Yes No
 If yes, please explain what steps are being taken to address the capacity issues:



23. List the name, class, and license number of the operator(s) that will be responsible for the system:

Name	Class	License#
See Attachment 'J'		

24. Attach the following maps with each copy of the application: **See Attachment 'K'**
- One small scale map clearly showing affected service area with enough detail to accurately locate the area if the application is for the transfer of all or a portion of a CCN.
 - One large scale map showing the proposed service area boundaries being sold, transferred, or merged and, if available, the existing and proposed facilities. Color coding should be used to differentiate existing from proposed facilities. Facilities and service area boundaries should be shown with such exactness that they can be located on the ground. If transferring area not currently in a CCN or a portion of an existing CCN area please attach the following hard copy maps with each copy of the application:
 - A general location map delineating the proposed service area with enough detail to accurately locate the proposed area within the county.
 - A map showing only the proposed area by:
 - metes and bounds survey certified by a licensed state or registered professional land surveyor; or
 - projectable digital data with metadata (proposed areas should be in a single record and clearly labeled, data disk should be included); or
 - following verifiable natural and man-made landmarks, or
 - a copy of recorded plat map with metes and bounds.
 - A written description of the proposed service area.

Bryan W. Shaw, Ph.D., P.E., *Chairman*
Toby Baker, *Commissioner*
Zak Covar, *Commissioner*
Richard A. Hyde, P.E., *Executive Director*



TEXAS COMMISSION ON ENVIRONMENTAL QUALITY

Protecting Texas by Reducing and Preventing Pollution

#24 April 2, 2015

Ms. Peggy Paul, President
Orbit Systems, Inc.
1302 Airline N
Rosharon, Texas 77583-7718


Re: Comprehensive Compliance Investigation at:
Wilco Water Co., 12602 Sandpiper Rd. (CR 420), Brazoria County, Texas
Regulated Entity No.: 101284453, TCEQ ID No.: 0200083, Investigation No.: 1222989

Dear Ms. Paul:

On March 19, 2015, Ms. Christina Bernal, Ms. Jeanne Eckhart, and Ms. Destiny Winning of the Texas Commission on Environmental Quality (TCEQ) Houston Region Office conducted an investigation of the above-referenced regulated entity to evaluate compliance with applicable requirements for Public Water Supply. No violations are being alleged as a result of the investigation; however, please see the attached Additional Issues. In addition, please be advised that a violation could be issued upon further review of your system's records or self-reported documentation.

The TCEQ appreciates your assistance in this matter and your compliance efforts to ensure protection of the State's environment. If you or members of your staff have any questions regarding these matters, please feel free to contact Ms. Christina Bernal in the Houston Region Office at (713) 767-3650.

Sincerely,


Leticia De Leon, Team Leader
Public Water Supply
Houston Region Office

LD/CB/ra

cc: Brazoria County Health Department

Enclosure: Summary of Investigation Findings

Summary of Investigation Findings

WILCO WATER 1302 AIRLINE N ROSHARON, BRAZORIA COUNTY, TX 77583	Investigation # 1222989 Investigation Date: 03/19/2015
Additional ID(s): 0200083	

No Violations Associated to this Investigation

ADDITIONAL ISSUES

Description
Item 1

Additional Comments

30 TAC, §290.39(j) Examination of Plans and Specifications

Failure to notify the executive director prior to making any significant change or addition to the system's production, treatment, storage, pressure maintenance, or distribution facilities.

Please be aware that all "as built plans" must be submitted to Austin in writing for approval and that the system may apply for an exception by writing to the:

Texas Commission on Environmental Quality,
Technical Review and Oversight Team (MC-159),
P.O. Box 13087, Austin, Texas 78711-3087, phone
(512)239-4691.

At the time of the compliance investigation, the regulated entity had installed a new hydropneumatic tank as a sand filter for G0200083, Well 1, since the time of the previous compliance investigation conducted on January 12, 2012. This HD was not approved for construction by the TCEQ. Well 1 was plugged on September 9, 2014, and the HD has been out of service since then. It may be brought back online in the future for pressure capacity.

Before the new HD is put back into use, plans and specifications will need to be submitted to the TCEQ for review and approval in order for the regulated entity to remain in compliance.

This issue will be placed in your file to be evaluated at any future investigations.

Failure, by a retail public utility that possesses a certificate of public convenience and necessity that has reached 85% of its capacity as compared to the most restrictive criteria of the commission's minimum capacity requirements in Chapter 290 T.A.C., to submit to the executive director a planning report that clearly explains how the retail public utility will provide the expected service demands to the remaining areas within the boundaries of its certificated area. A report is not required if the source of supply available to the utility service provider is reduced to below the 85% level due to a court or agency conservation order unless that order is expected to extend for more than 18 months from the date it is entered in which case a report shall be required.

(A) After any commission field inspection, a retail public utility must analyze the system's capacity to determine if it has reached 85% of its capacity. If the retail public utility has reached 85% of its capacity, it must file this report no later than 90 days after the date of a commission letter detailing the results of the inspection. Capacity is considered to be the overall rated capacity in number of residential connection equivalents based on the most restrictive criteria for production, treatment, storage, or pumping.

(B) The report should be submitted in writing and should contain the following:

(i) a brief description of the overall utility system and service area;

(ii) an analysis of the plant capacity as defined in subparagraph (A) of this paragraph;

(iii) details on how the retail public utility will provide service to the remaining areas within the boundaries of its certificated area. This includes projections of cost and expected design and installation dates for additional facilities.

Item 3

30 TAC, §291.93(3) Adequacy of Water Utility Service (continued)

(C) The executive director may waive or limit the reporting requirements if the retail public utility demonstrates that the projected growth of the area will not require the retail public utility to exceed 100% of its current capacity for the next five years.

(D) Any retail public utility required to file reports under this section of the rules, including those requesting waivers, shall file updated reports within 90 days after the retail public utility receives a copy of each subsequent commission field inspection report until the system demand is below 85% capacity.

Specifically, it is noted on this investigation that your wells have reached 88% of their capacity. This was based on 43 connections.

43 conn. x 1.5 GPM/conn. = 64.5 GPM required. 73 GPM total provided by G0200083B, Well 2 (timed at 48 GPM on 03/19/2015), and G0200083C, Well 3 (rated at 25 GPM). G0200083A, Well 1, has been plugged.

Compliance Documentation: Submit a planning report within 90 days to TCEQ, Water Supply Division, Public Drinking Water Section, Technical Review & Oversight, MC 159, P.O. Box 13087, Austin, TX 78711-3087; phone (512) 239-4691.

TCEQ EXIT INTERVIEW FORM: Potential Violations and/or Records Requested

Regulated Entity/ Site Name	Wilco Water System		TCEQ Add. ID No. RN No. (optional)	0200083
Investigation Type	CCI	Contact Made In-House (Y/N)	Purpose of Investigation	Routine Compliance
Regulated Entity Contact			Telephone No.	Date Contacted
Title			Fax No.	Date Faxed

NOTICE: The information provided in this form is intended to provide clarity to issues that have arisen during the investigation process between the TCEQ and the regulated entity named above and does not represent final TCEQ findings related to violations. Any potential or alleged violations discovered after the date on this form will be communicated by telephone to the regulated entity representative prior to the issuance of a notice of violation or enforcement. Conclusions drawn from this investigation, including additional violations or potential violations discovered (if any) during the course of this investigation, will be documented in a final investigation report.

Issue		For Records Request: Identify the necessary records, the company contact and date due to the agency. For Alleged and Potential Violation issues: include the rule in question with the clearly described potential problem. Other type of issues: fully describe
No.	Type ¹	Description of Issue
1	additional samples	submit plans & specs to TCEQ Central Office to have 900 gallon pressure tank approved for use

¹Issue Type Can Be One or More of: AV (Alleged Violation), PV (Potential Violation), O (Other), or RR (Records Request)

Did the TCEQ document the regulated entity named above operating without proper authorization?	<input type="checkbox"/> Yes	<input checked="" type="checkbox"/> No
Did the investigator advise the regulated entity representative that continued operation is not authorized?	<input type="checkbox"/> Yes	<input checked="" type="checkbox"/> No

Document Acknowledgment: Signature on this document establishes only that the regulated entity (company) representative received a copy of this document and associated continuation pages on the date noted. If contact was made by telephone, document will be faxed to regulated entity; therefore, signature not required.

Christina E. Bernal	Christina Bernal	03/19/15	Fanny Paul	3/19/15
Investigator Name (Signed & Printed)	Regulated Entity Representative Name (Signed & Printed)	Date	Date	Date

If you have questions about any information on this form, please contact your local TCEQ Regional Office. Individuals are entitled to request and review their personal information that the agency gathers on its forms. They may also have any errors in their information corrected. To review such information, call 512-239-3282.

Part F - TCEQ Public Water or Sewer System Information

Please answer questions 17 through 22 on a different sheet for each physically Distinct system being transferred or acquired.

17. A. For Water Systems. TCEQ Public Water System Identification Number:

Date of last inspection:

B. For Wastewater Systems:

-TCEQ Discharge Permit Number: W Q -
 -Name of Permittee:
 -Date of application to transfer Discharge Permit submitted:
 -Date of application to transfer Discharge Permit approved by TCEQ:

18. A. Are any improvements required to meet TCEQ or PUC standards? Yes No. If yes, please explain:

All Additional Issues listed in the Comprehensive Compliance Investigation will be addressed within 6 months following consummation of transaction.

B. Is there a moratorium on new connections? Yes No. If yes, please explain:

C. Provide details of each required major capital improvement to correct the deficiencies and meet the TCEQ or PUC standards (attach additional sheets if necessary):

Description of the Required Improvement	Schedule to Complete	Estimated Cost

19. Does the system being transferred operate within the city limits of a municipality or within district boundaries? Yes No

If yes, indicate the number of customers within the city limits or district boundaries:
 Water Sewer

Attach copy of franchise agreement or consent letter from the city or district.


20. Do you currently purchase water or sewer treatment capacity from another source? Yes No
 Water Sewer Purchased on a Regular Seasonal Emergency Basis

• Source: % of total supply:

21. List the number of existing connections to be effected by this transaction.

Water			Sewer		
	-Non Metered		-2" meter		-Residential Connection
34	-5/8" or 3/4" meter		-3" meter		-Commercial Connection
	-1" meter		-4" meter		-Industrial Connection
	-1 1/2" meter		-Other		-Other
Total Water Connections:			34	Total Sewer Connections	

20. Has the system reached 85% of its capacity based on TCEQ's minimum requirements? Yes No
 If yes, please explain what steps are being taken to address the capacity issues:



23. List the name, class, and license number of the operator(s) that will be responsible for the system:

Name	Class	License#
See Attachment J		

24. Attach the following maps with each copy of the application: **See Attachment 'K'**

- a. One small scale map clearly showing affected service area with enough detail to accurately locate the area if the application is for the transfer of all or a portion of a CCN.
- b. One large scale map showing the proposed service area boundaries being sold, transferred, or merged and, if available, the existing and proposed facilities. Color coding should be used to differentiate existing from proposed facilities. Facilities and service area boundaries should be shown with such exactness that they can be located on the ground. If transferring area not currently in a CCN or a portion of an existing CCN area please attach the following hard copy maps with each copy of the application:
 1. A general location map delineating the proposed service area with enough detail to accurately locate the proposed area within the county.
 2. A map showing only the proposed area by:
 - i. metes and bounds survey certified by a licensed state or registered professional land surveyor; or
 - ii. projectable digital data with metadata (proposed areas should be in a single record and clearly labeled, data disk should be included); or
 - iii. following verifiable natural and man-made landmarks, or
 - iv. a copy of recorded plat map with metes and bounds.
 3. A written description of the proposed service area.

Bryan W. Shaw, Ph.D., P.E., *Chairman*
Toby Baker, *Commissioner*
Zak Covar, *Commissioner*
Richard A. Hyde, P.E., *Executive Director*



TEXAS COMMISSION ON ENVIRONMENTAL QUALITY

Protecting Texas by Reducing and Preventing Pollution

December 2, 2014

Ms. Peggy Paul, President
Orbit System Inc.
1302 Airline North
Rosharon, Texas 77583-7718

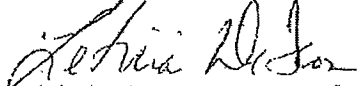
Re: Comprehensive Compliance Investigation at:
Wolf Glen Water System, 234 Wolf Glen St, Danbury, Brazoria County., Texas
Regulated Entity #101227528, TCEQ ID #0200370, Investigation # 1196932

Dear Ms. Paul:

On September 25, 2014, Ms. LaTrichia Spikes of the Texas Commission on Environmental Quality (TCEQ) Houston Region Office conducted an investigation of the above-referenced facility to evaluate compliance with the applicable requirements for public water supply systems. No violations are being alleged as a result of the investigation; however, please see the attached Additional Issue. In addition, please be advised that a violation could be issued upon further review of your system's records or self-reported documentation.

The TCEQ appreciates your assistance in this matter and your compliance efforts to ensure protection of the State's environment. If you or members of your staff have any questions regarding these matters, please feel free to contact Ms. LaTrichia Spikes in the Houston Region Office at (713) 767-3650.

Sincerely,


Leticia De Leon, Team Leader
Public Water Supply
Houston Region Office

LD/LS/ra

cc: Brazoria County Environmental Health Department

Enclosure: Summary of Investigation Findings

Summary of Investigation Findings

WOLF GLEN WATER SYSTEM 234 WOLF GLEN ST DANBURY, BRAZORIA COUNTY, TX 77534	Investigation # 1196932 Investigation Date: 09/25/2014
Additional ID(s): 0200370	

No Violations Associated to this Investigation

ADDITIONAL ISSUES

Description
Item 1

Additional Comments

Please be aware to notify the executive director prior to making any significant change or addition to the system's production, treatment, storage, pressure maintenance, or distribution facilities.

No documentation was available showing the addition of polyphosphate treatment was approved by TCEQ. It is therefore recommended that the facility apply for approval of this change in treatment to the water system in order to remain in compliance.

Please be aware that all "as built plans" must be submitted to Austin in writing for approval and that the system may apply for an exception by writing to the:

Texas Commission on Environmental Quality,
Technical Review and Oversight Team (MC-159),
P.O. Box 13087, Austin, Texas 78711-3087, phone
(512)239-4691.

Attachment 'J'

Operators Information

Undine Texas, LLC is currently negotiating 3rd party operation contracts to be finalized prior to closing

Attachment 'K'

CCN Maps to be Transferred with this Application, CCN
Descriptions

Brazoria County:

Angle Acres Mobil Home Park (Sewer CCN)

Angle Acres Water System (Water CCN)

The area subject to this transaction is located within approximately 2 miles east/southeast of downtown Angleton, Texas, and is generally bounded on the north by E Kiber St; on the east by FM 523; on the south by 275' south of Mel Ct; and on the west by 600' west of Jo Ann in Brazoria County.

The total area being requested includes approximately 25.44 acres and serves 44 current customers.

Bayou Colony Subdivision

The area subject to this transaction is located within approximately 3.4 miles southwest of downtown Manvel, Texas, and is generally bounded on the north by 437' north of Colony Lane; on the east by Pursley Road; on the south by 145' south of Colony Lane; and on the west by 0.5 miles east of Iowa School Road in Brazoria County.

The total area being requested includes approximately 35 acres and serves 26 current customers.

Beechwood WWTP (Sewer CCN)

Beachwood Subdivision (Water CCN)

The area subject to this transaction is located within approximately 3.2 miles northwest of downtown Angleton, Texas, and is generally bounded on the north by 220' north of Fox Run Drive; on the east by North Velasco Street; on the south by .4 mile south of Beechwood Dr; and on the west by 570' west of State Highway 288 in Brazoria County.

The total area being requested includes approximately 180 acres and serves 103 current customers.

Bernard Oaks Subdivision

The area subject to this transaction is located within approximately 2.1 miles east of downtown Sweeny, Texas, and is generally bounded on the north by CR 244; on the east by 411' east of Cherokee; on the south and west by San Bernard River in Brazoria County.

The total area being requested includes approximately 102 acres and serves 71 current customers.

Blue Sage Gardens Subdivisions

The area subject to this transaction is located within approximately 3 miles southwest of downtown Pearland, Texas, and is generally bounded on the north by 207' north of Blue Sage Drive; on the east by Manvel Road; on the south by 374' north of Buchanan Way; and on the west by Glenwood Drive in Brazoria County.

The total area being requested includes approximately 43.38 acres and serves 48 current customers.

The existing CCN is approximately 31.64 acres. Requesting to decertify areas not served in 17.6 acres and amend to add current customers in 11.74 acres.

Brandi Estates

The area subject to this transaction is located within approximately 0.7 miles south of downtown Manvel, Texas, and is generally bounded on the north by Jordan Street; on the east by 455' east of Sherri Circle; on the south by Reed Lane; and west by 125' west of Sherri Circle in Brazoria County.

The total area being requested includes approximately 44 acres and serves 39 current customers.

Brazos Oaks Subdivision

The area subject to this transaction is located within approximately 7.2 miles southwest of downtown Alvin, Texas, and is generally bounded on the north by 1.1 miles south of, CR 172; on the east by CR 192; on the south by 0.2 miles north of, TX-35; and on the west by 1 mile west of CR 192 in Brazoria County.

The total area being requested includes approximately 136 acres and serves 0 current customers.

Briar Meadows

The area subject to this transaction is located within approximately 7.2 miles southwest of downtown Alvin, Texas, and is generally bounded on the **north** by 100' north of Summer Lane; on the **east** by 590' east of CR 574; on the **south** by Brian Ct; and on the **west** by CR 121 in Brazoria County.

The total area being requested includes approximately 174 acres and serves 35 current customers.

Colony Cove Subdivision Water System

The area subject to this transaction is located within approximately 4 miles west/northwest of downtown Manvel, Texas, and is generally bounded on the **north** by CR 584; on the **east** by Old Airline Road; on the **south** by 543' south of Colony Cove; and on the **west** by 175' west of Brook Cove in Brazoria County.

The total area being requested includes approximately 41.45 acres and serves 53 current customers.

The existing CCN is approx. 22 acres. Requesting to amend to add current customers in 19.45 acres.

Colony Trails Subdivision

The area subject to this transaction is located within approximately 1.5 miles north/northwest of downtown Iowa Colony, Texas, and is generally bounded on the **north** by Oak St; on the **east** by 0.3 mile east of Trail Loop East; on the **south** by 535' south of Trail Loop South; and on the **west** by Karsten Road in Brazoria County.

The total area being requested includes approximately 129 acres and serves 71 current customers.

The total area being requested includes approximately 134 acres and serves 98 current customers.

Mooreland Subdivision Water System

The area subject to this transaction is located within approximately 3.5 miles north of downtown Alvin, Texas, and is generally bounded on the north by .14 mile south of Cornett Road; on the east by 950' east of Mooreland; on the south by 350' south of Oliver Lane; and on the west by 350' west of Marie Lane in Brazoria County.

The total area being requested includes approximately 54 acres and serves 56 current customers.

Quail Valley Ranches Section IV

The area subject to this transaction is located within approximately 1.75 miles west of downtown Manvel, Texas, and is generally bounded on the north by Mustang Bayou Road; on the east by intersection of Mustang Bayou and Mustang Bayou Rd; on the south by Morris Avenue; and on the west by Mustang Bayou in Brazoria County.

The total area being requested includes approximately 46.23 acres and serves 11 current customers.

The existing CCN is approximately 46 acres. Requesting to amend to add current customers in .23 acres.

Riverside Estates

The area subject to this transaction is located within approximately 13.6 miles northwest of downtown Angleton, Texas, and is generally bounded on the north by .25 mi north of Brazos Avenue; on the east by Riverside Dr; on the south by Redwood Street; and on the west by the Brazos River in Brazoria County

The total area being requested includes approximately 229.32 acres and serves 58 current customers.

The existing CCN is approximately 104 acres. Requesting to amend to add current customers in 125.32 acres.

Rosharon Road Estates Subdivision

The area subject to this transaction is located within approximately 8.8 miles southwest of downtown Alvin, Texas, and is generally bounded on the north by 310' north of Avenue D; on the east by .7 mile west of Brister Rd; on the south by FM 1462; and on the west by 230' west of Rosharon Road Estates Drive in Brazoria County.

The total area being requested includes approximately 87 acres and serves 74 current customers.

Ryan Long Subdivision 2 Water System

The area subject to this transaction is located within approximately 5.6 miles northwest of downtown Alvin, Texas, and is generally bounded on the north by Hastings Cannon Road; on the east by 14th Street; on the south by .19 mile south of 9th Ave.; and on the west by Wells Drive in Brazoria County.

The total area being requested includes approximately 34 acres and serves 17 current customers.

San Bernard River Estates

The area subject to this transaction is located within approximately 3 miles southwest of downtown Brazoria, Texas, and is generally bounded on the north by 340' north of McGreal Street; on the east by CR 510; on the south by .21 mile south of McGregor Lane; and on the west by the San Bernard River in Brazoria County.

The total area being requested includes approximately 53 acres and serves 53 current customers.

Sandy Meadow Estates Subdivision

The area subject to this transaction is located within approximately 10.3 miles southwest of downtown Alvin, Texas, and is generally bounded on the north by FM 1462; on the east by

220' east of East Sandy Meadows Drive; on the south by 900' south of West Sandy Meadows Dr; and on the west by 250' west of West Sandy Meadows Drive in Brazoria County.

The total area being requested includes approximately 58 acres and serves 65 current customers.

Snug Harbor Subdivision

The area subject to this transaction is located within approximately 1.9 miles southeast of downtown Liverpool, Texas, and is generally bounded on the north by Hailey Rd; on the east by Chocolate Bayou; on the south by Harbor Dr; and on the west by CR 203.

The total area being requested includes approximately 61.8 acres and serves 39 current customers.

The existing CCN is approximately 52.82 acres. Requesting to amend to add current customers in 8.98 acres.

Village Lakes Subdivision

The area subject to this transaction is located within approximately 5 miles northwest of downtown Alvin, Texas, and is generally bounded on the north by 0.2 mile south of CR 669B; on the east by 465' west of CR 927A; on the south by 0.2 miles north of Casteel Road; and on the west by Pearland Sites Road.

The total area being requested includes approximately 147 acres and serves 0 current customers.

Wilco Water

The area subject to this transaction is located within approximately 5.4 miles southeast of downtown Angleton, Texas, and is generally bounded on the north by Hammond Road; on the east by 100' east of Seagull Road; on the south by Bastrop Bayou; and on the west by Annette Rd. in Brazoria County.

The total area being requested includes approximately 110 acres and serves 65 current customers.

Wolf Glen Water System

The area subject to this transaction is located within approximately 6.8 miles northeast of downtown Angleton, Texas, and is generally bounded on the north by 0.6 mile south of County Road 47; on the east by 915' east of Wolfglen Estates Drive; on the south by TX-35; and on the west by 500' west of Wolf Glen in Brazoria County.

The total area being requested includes approximately 162 acres and serves 34 current customers.

Fort Bend County:

723 Utility

The area subject to this transaction is located within approximately 3.3 miles northwest of downtown Richmond, Texas, and is generally bounded on the north by Beadle Lane; on the east by 225' east of River Bend Drive; on the south by 750' south of River Ranch South Drive; and on the west by FM 723 in Fort Bend County.

The total area being requested includes approximately 160 acres and serves 72 current customers.

Crystal Lake Estates PWS

The area subject to this transaction is located within approximately 3.6 miles northwest of downtown Richmond, Texas, and is generally bounded on the north by 300' north of Crystal Water Drive; on the east and south by Bobwhite Drive; and on the west by 320' west of Whispering Woods Lane in Fort Bend County.

The total area being requested includes approximately 50.3 acres and serves 30 current customers.

Tejas Lakes Subdivision

The area subject to this transaction is located within approximately 2.25 miles north/northeast of downtown Needville, Texas, and is generally bounded on the north by Rybak, Merchant Ct and Bob White; on the east by .58 mile west of Fairchild Creek; on the south by Jeske Road; and on the west by TX-36 in Fort Bend County.

The total area being requested includes approximately 186 acres and serves 72 current customers.

Matagorda County:

Spanish Bit Plantation Sub

The area subject to this transaction is located within approximately 7 miles northeast of downtown Bay City, Texas, and is generally bounded on the north by Caney Creek; on the east by 360' east of Camino del Arroyo; on the south by 500' north of Oak Forest Rd; and on the west by TX-35 in Matagorda County.

The total area being requested includes approximately 80 acres and serves 27 current customers.

Country Acre Estates

The area subject to this transaction is located within approximately 3.5 miles west of downtown Alvin, Texas, and is generally bounded on the north by 0.33 miles south of CR 181; on the east by Country Acres Dr South; on the south by 320' south of Country Acres Drive; and west by .17 mile east of CR 146 in Brazoria County.

The total area being requested includes approximately 123 acres and serves 91 current customers.

The existing CCN is approximately 103 acres. Requesting to amend to add current customers in 20 acres.

Country Meadows

The area subject to this transaction is located within approximately 3.4 miles southeast of downtown Manvel, Texas, and is generally bounded on the north by Alvin Manvel Road; on the east by CR 146; on the south by CR 964; on the west by 332' west of Country Meadows in Brazoria County.

The total area being requested includes approximately 62 acres and serves 45 current customers.

Demi John I S Water System

The area subject to this transaction is located within approximately 9.8 miles northeast of downtown Lake Jackson, Texas, and is generally bounded on the north, east, south and west by Bastrop Bayou in Brazoria County.

The total area being requested includes approximately 60 acres and serves 89 current customers.

Demi John Place Water System

The area subject to this transaction is located within approximately 9.2 miles northeast of downtown Lake Jackson, Texas, and is generally bounded on the north by 1st St; on the east

by Bastrop Bayou; and south by Bastrop Bayou and Morrow St.; and on the west by CR 227 in Brazoria County.

The total area being requested includes approximately 45.34 acres and serves 89 current customers.

The existing CCN is approximately 16.25 acres. Requesting to amend to add current customers in 29.09 acres.

Larkspur Subdivision

The area subject to this transaction is located within approximately 4.4 miles south of downtown Angeleton, Texas, and is generally bounded on the north by Lockburgs Dr; on the east by Bastrop Road; on the south by 670' south of El Lago Road; and on the west by Brazosport Boulevard North in Brazoria County.

The total area being requested includes approximately 91 acres and serves 7 current customers.

Lee Ridge Subdivision

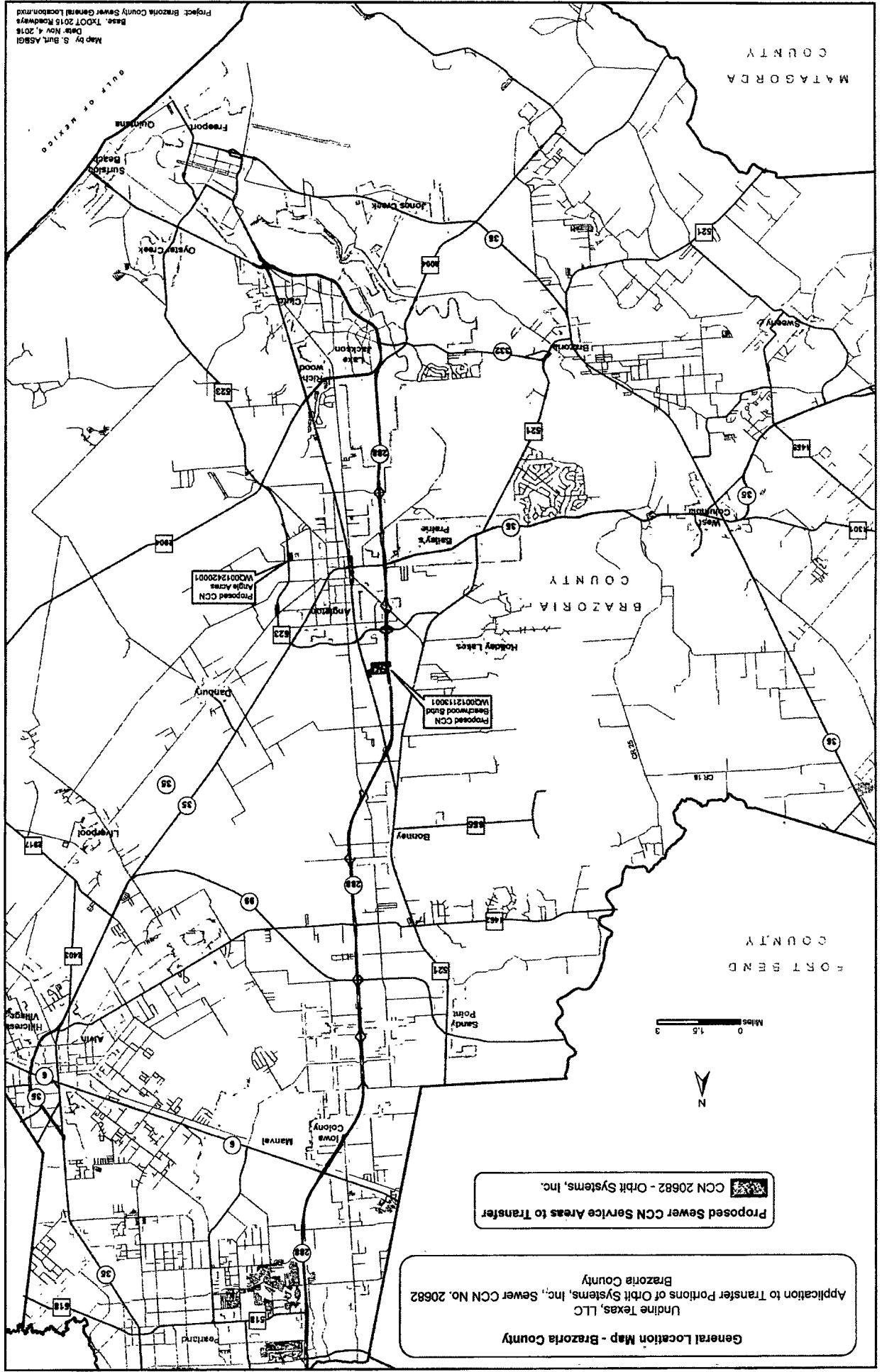
The area subject to this transaction is located within approximately 1.9 miles east of downtown Manvel, Texas, and is generally bounded on the north by 0.62 mile south of Belcher Road; on the east by Pearland Sites Rd; on the south by SH 6; and on the west by .19 mile west of Ridge Road in Brazoria County.

The total area being requested includes approximately 248.45 acres and serves 25 current customers.

The existing CCN is approximately 246.55 acres. Requesting to amend to add current customers in 1.9 acres.

Mark V Estates


The area subject to this transaction is located within approximately 5.3 miles southwest of downtown Alvin, Texas, and is generally bounded on the north by Hunters Bend; on the east by 300' east of Keith Circle; on the south by 100' south of Custom Drive; and on the west by Parker Stringtown Road.




Map by S. But AS801
 Date: Nov. 4, 2016
 Base: TXDOT 2015 Roadways
 Project: Brazoria County Sewer General Location Map

General Location Map - Brazoria County
 Undine Texas, LLC
 Brazoria County, Sewer CCN No. 20682
 Application to Transfer Portions of Orbit Systems, Inc., Sewer CCN No. 20682

Proposed Sewer CCN Service Areas to Transfer
 CCN 20682 - Orbit Systems, Inc.



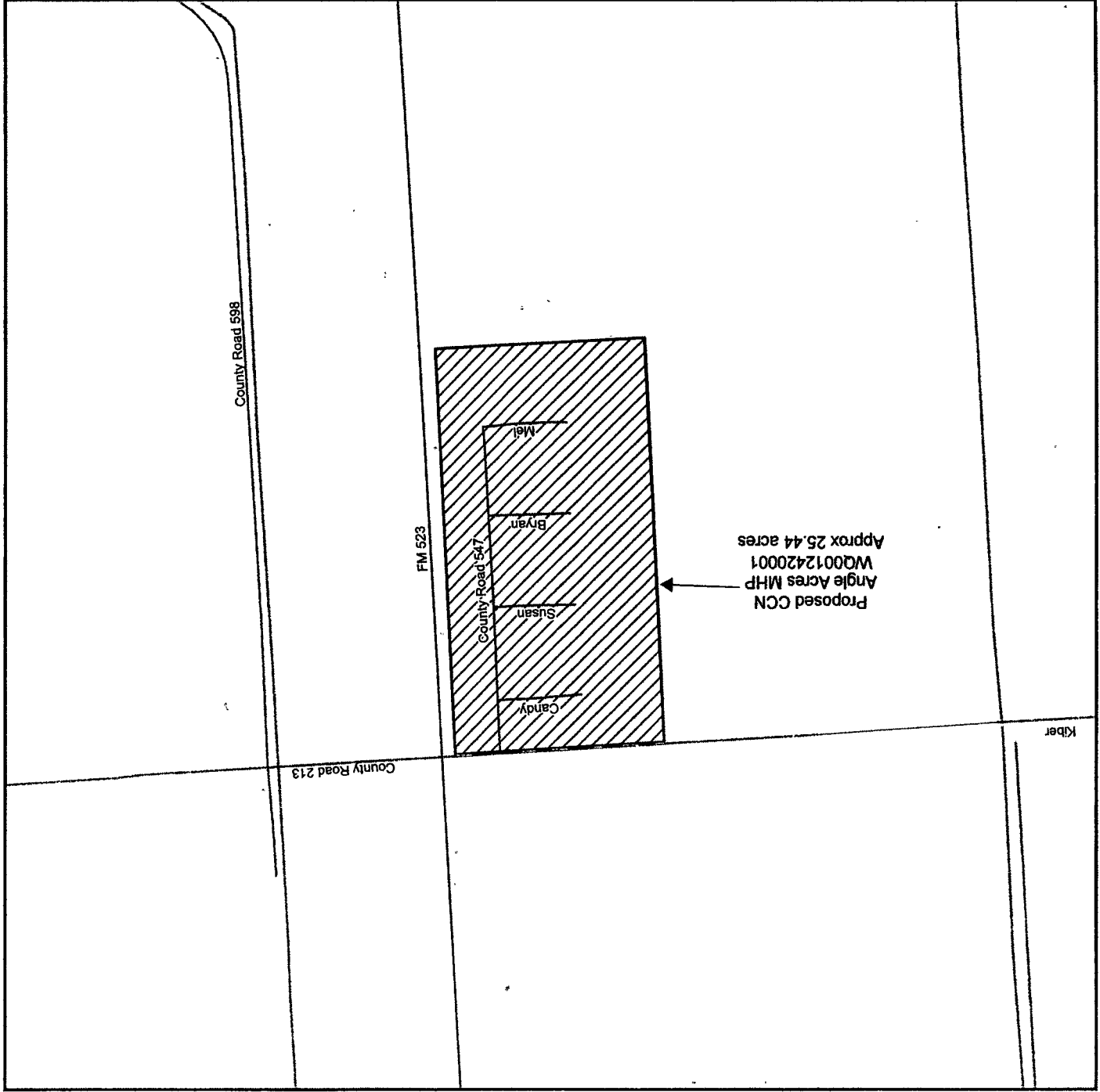
Map by: S. Burt, ASBGI
Date: Nov 4, 2016
Base Map: TXDOT 2015 Roadways
Project: Brazoria Large Scale Sewer Map 1



Proposed Sewer CN Service Areas to Transfer
CCN 20682 - Orbit Systems, Inc.

Undine Texas, LLC
Application to Transfer Portions of Orbit Systems, Inc. Sewer CCN No. 20682
in Brazoria County

Large Scale Map - Brazoria County (1 of 2)



Proposed CN
Angle Acres MHP
WQ0012420001
Approx 25.44 acres

Mel

Bryan

Susan

Candy

County Road 598


FM 523

County Road 547

County Road 213

Kiber

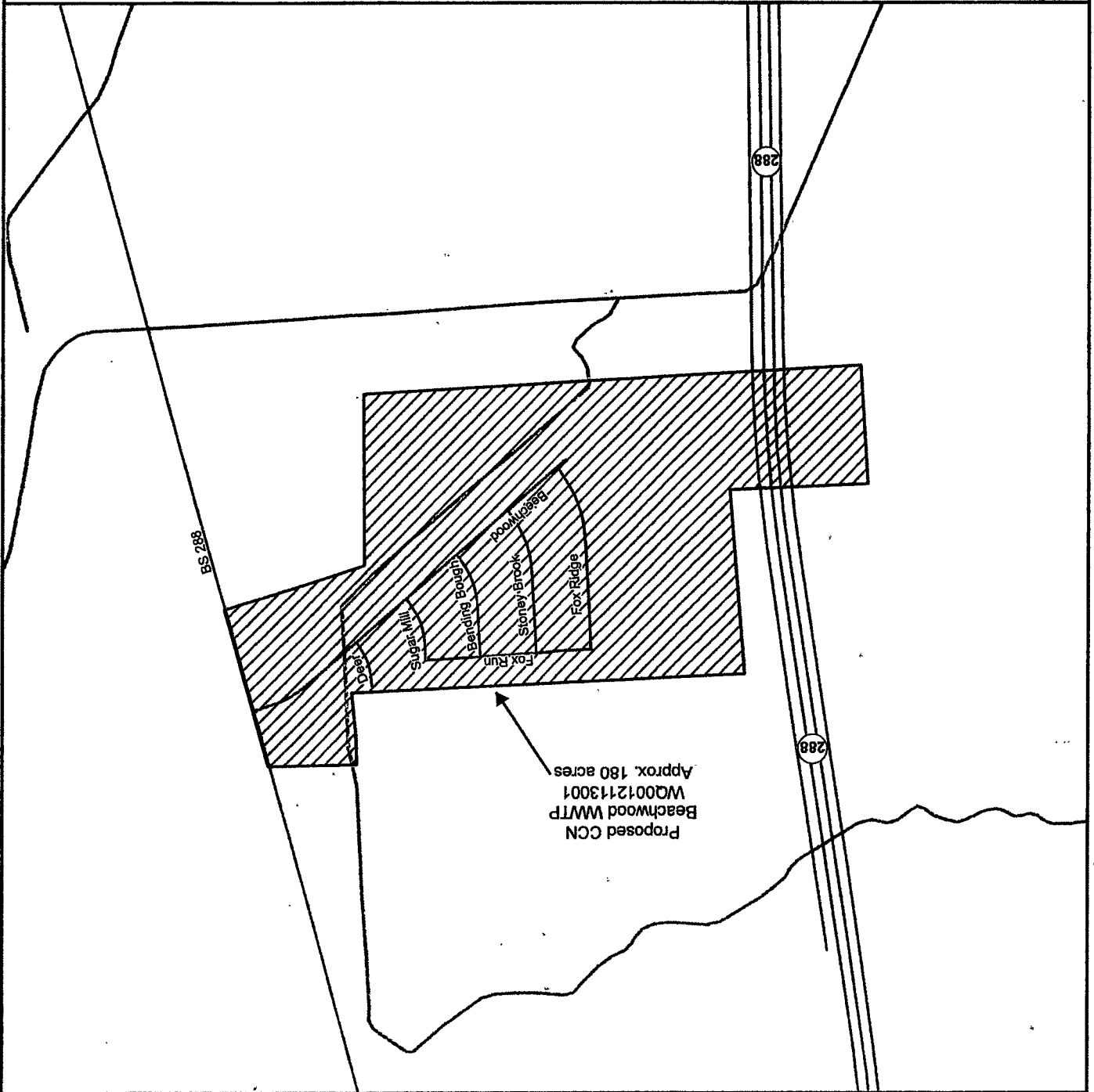
Map by: S. Burt, ASBGI
Date: Nov. 4, 2016
Base Map: TXDOT 2015 Roadways
Project: Brazoria Large Scale Sewer Map 2



Proposed Sewer CCN Service Areas to Transfer
CCN 20682 - Orbit Systems, Inc.

Undine Texas, LLC
Application to Transfer Portions of Orbit Systems, Inc. Sewer CCN No. 20682
in Brazoria County

Large Scale Map - Brazoria County (2 of 2)



Proposed CCN
Beachwood WWTP
WQ0012113001
Approx. 180 acres

BS 288

288

288

Deer

Sugar Hill

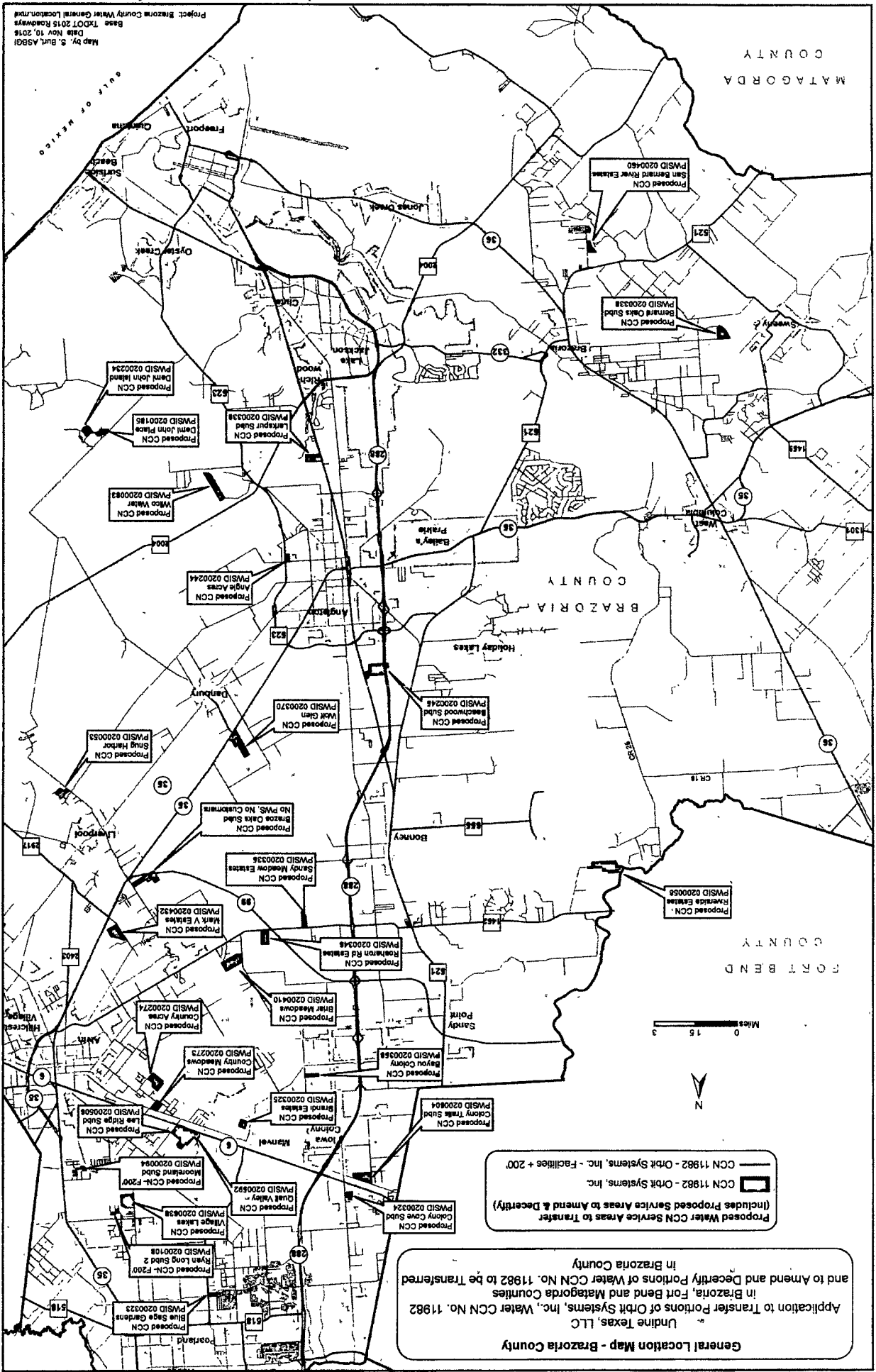
Banding Board

Stony Brook

Fox Run

Beachwood

Fox Ridge




Map by: S. Burl AS981
 Date: Nov 10, 2016
 Base: TPOCT 2015 Roadways
 Project: Brazoria County Water General Location Map


General Location Map - Brazoria County
 Undine Texas, LLC
 Application to Transfer Portions of Orbit Systems, Inc., Water CCN No. 11982
 in Brazoria, Fort Bend and Matagorda Counties
 and to Amend and Decertify Portions of Water CCN No. 11982 to be Transferred
 in Brazoria County

Proposed Water CCN Service Areas to Transfer
 (Includes Proposed Service Areas to Amend & Decertify)

- Proposed CCN 11982 - Orbit Systems, Inc.
- Proposed CCN 11982 - Orbit Systems, Inc. - Facilities + 200'

Map by: S. Burt, ASBGI
Date: Nov. 4, 2016
Base Map: TXDOT 2015 Roadways
Project: Brazoria Large Scale Map 1

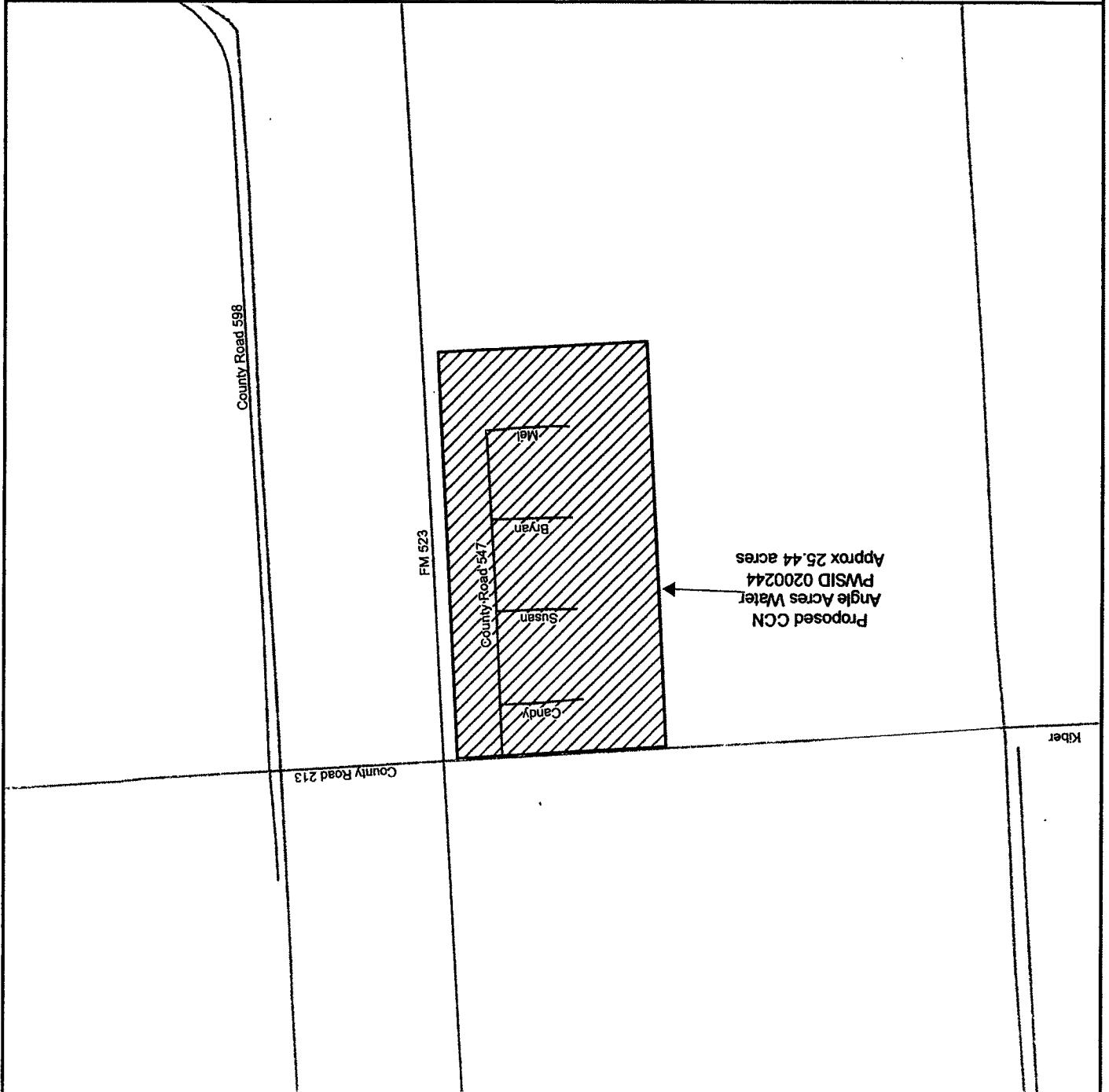


CCN 11982 - Orbit Systems, Inc. 


Proposed Water CCN Service Areas to Transfer

Undine Texas, LLC
Application to Transfer Portions of Orbit Systems, Inc. Water CCN No. 11982
in Brazoria, Fort Bend and Matagorda Counties
and to Amend and Decertify Portions of Water CCN No. 11982 to be Transferred
in Brazoria County

Large Scale Map - Brazoria County (1 of 25)



Kiber

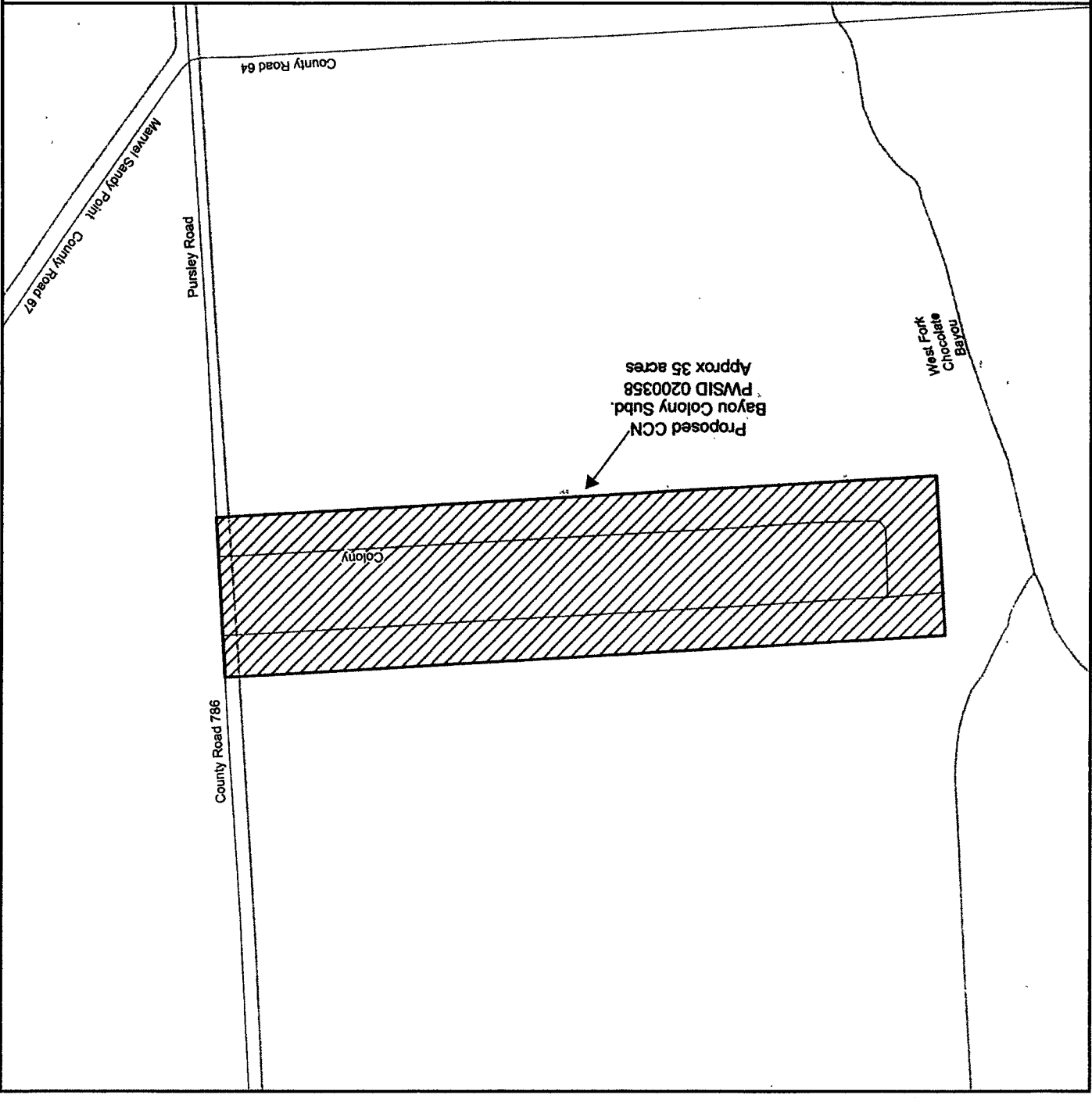


CCN 11982 - Orbit Systems, Inc.

Proposed Water CCN Service Areas to Transfer


Undine Texas, LLC
Application to Transfer Portions of Orbit Systems, Inc. Water CCN No. 11982
in Brazoria, Fort Bend and Matagorda Counties
and to Amend and Decertify Portions of Water CCN No. 11982 to be Transferred
in Brazoria County

Large Scale Map - Brazoria County (2 of 25)



Map by: S. Burt, ASBGI
Date: Nov. 4, 2016
Base Map: StrataMap Transportation
Project: Brazoria Large Scale Map 2

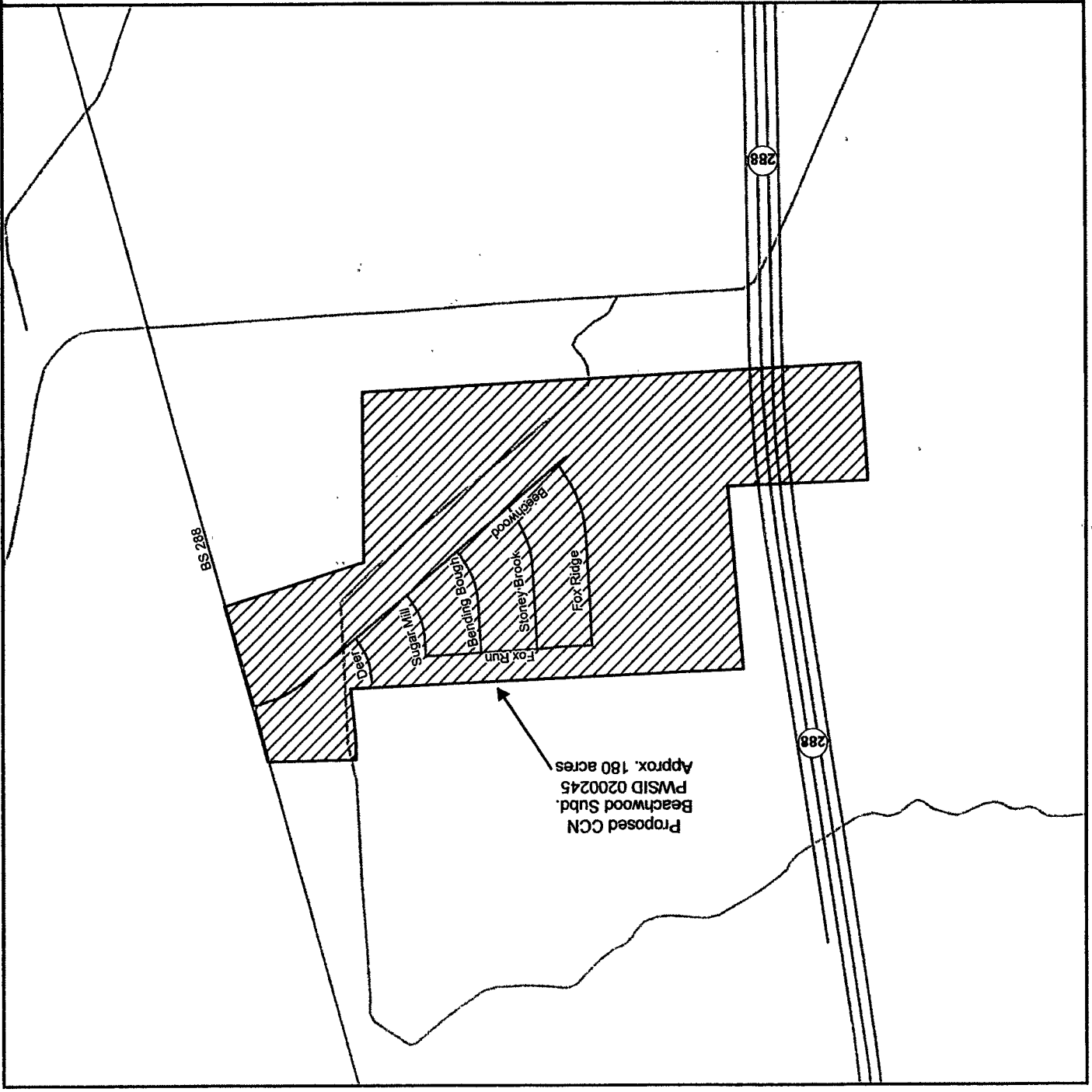
Map by: S. Burt, ASBGI
Date: Nov. 4, 2016
Base Map: TXDOT 2015 Roadways
Project: Brazoria Large Scale Map 3



Proposed Water CN Service Areas to Transfer
CN 11982 - Orbit Systems, Inc.


Undine Texas, LLC
Application to Transfer Portions of Orbit Systems, Inc. Water CN No. 11982
in Brazoria, Fort Bend and Matagorda Counties
and to Amend and Decertify Portions of Water CN No. 11982 to be Transferred
in Brazoria County

Large Scale Map - Brazoria County (3 of 25)



Proposed CN
Beachwood Subd.
PMSID 0200245
Approx. 180 acres




 CN 11982 - Orbit Systems, Inc.




Proposed Water CN Service Areas to Transfer

Undine Texas, LLC
Application to Transfer Portions of Orbit Systems, Inc. Water CN No. 11982
in Brazoria, Fort Bend and Matagorda Counties
and to Amend and Decertify Portions of Water CN No. 11982 to be Transferred
in Brazoria County

Large Scale Map - Brazoria County (4 of 25)

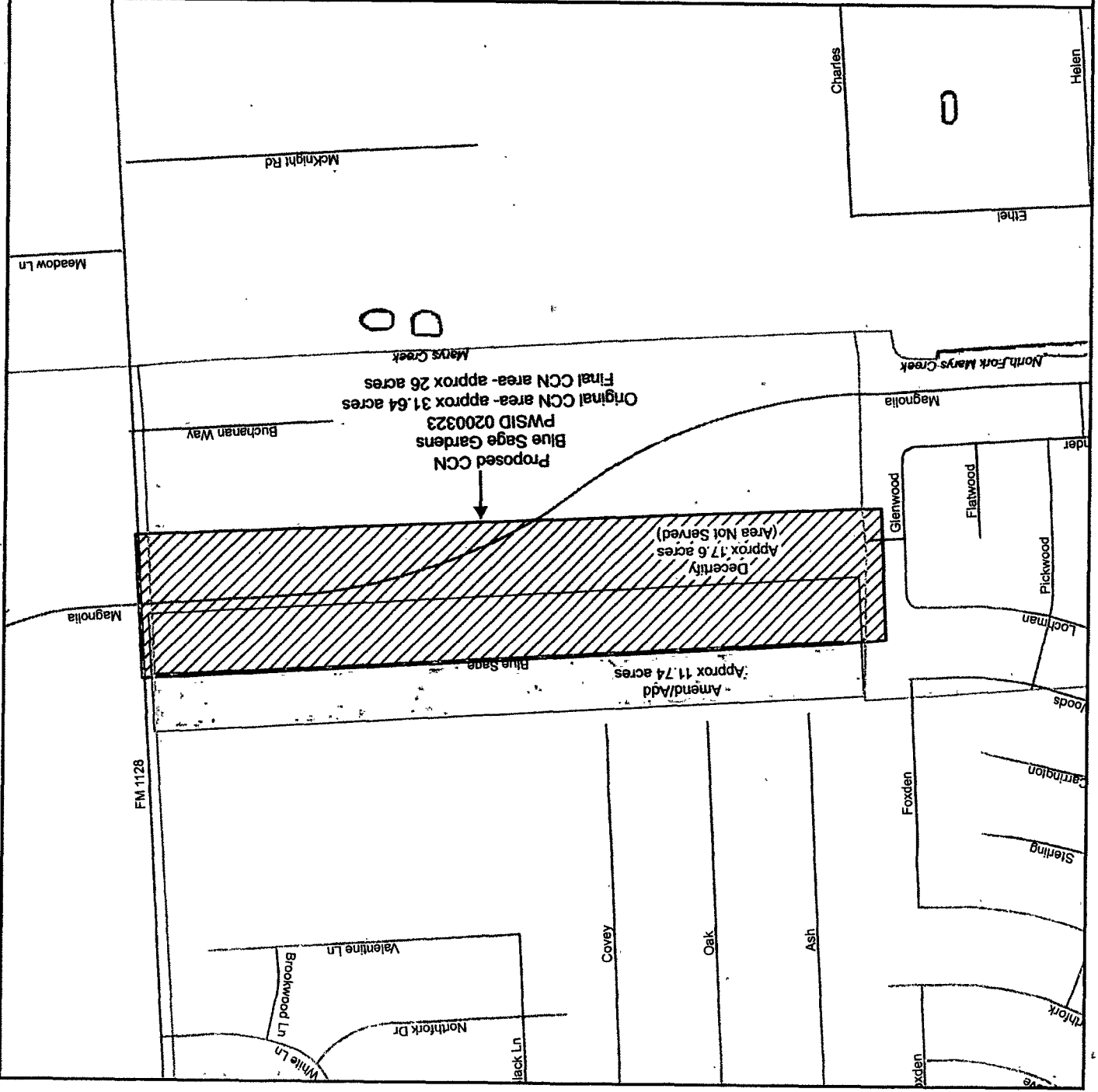





-  CCN 11982 - Orbit Systems, Inc.
-  Proposed CCN Area to be Amended/Added
-  Proposed CCN Area to be Decertified - No customers

Udline Texas, LLC
 Application to Transfer Portions of Orbit Systems, Inc. Water CCN No. 11982
 in Brazoria, Fort Bend and Matagorda Counties
 and to Amend and Decertify Portions of Water CCN No. 11982 to be Transferred
 in Brazoria County

Large Scale Map - Brazoria County (5 of 25)



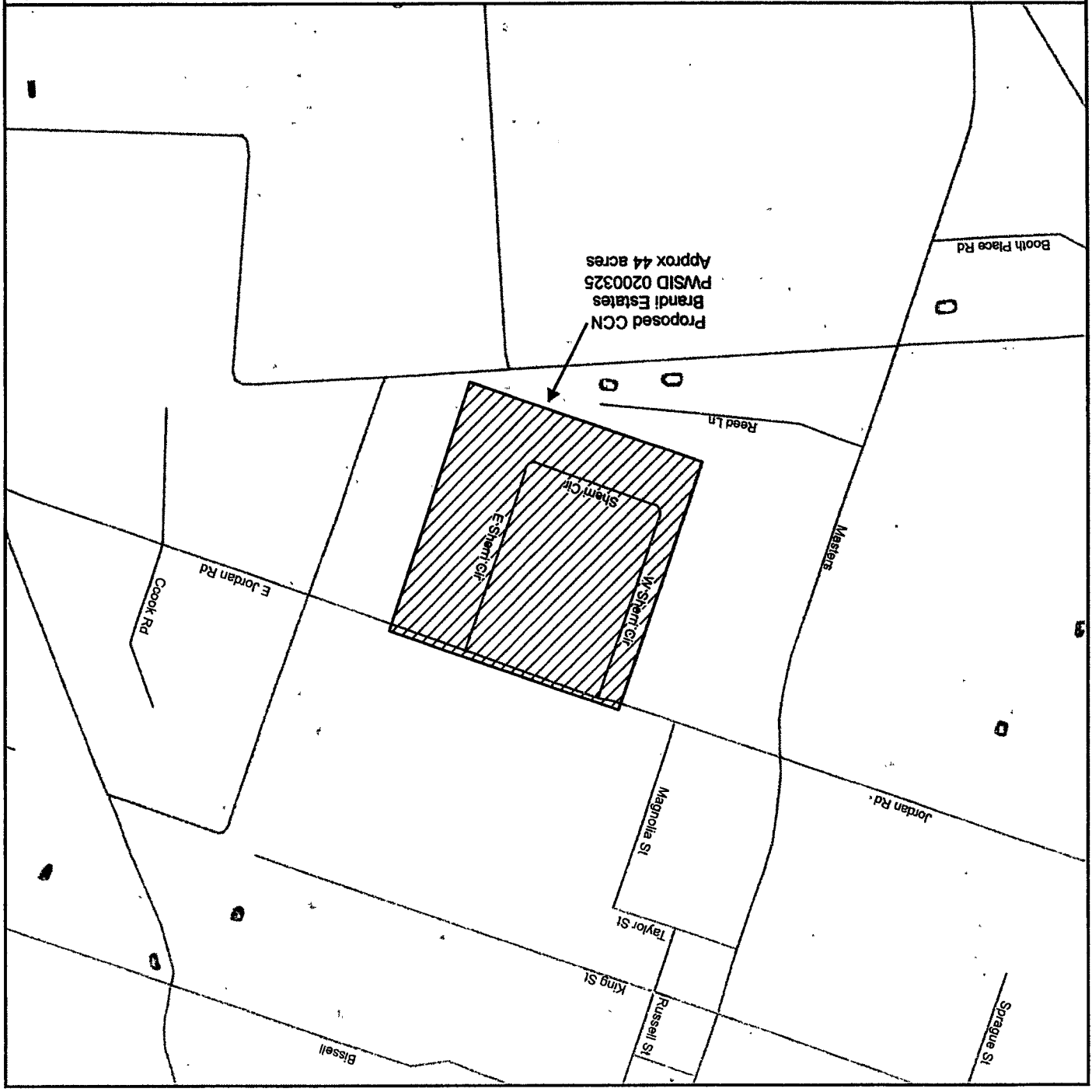


 CCN 11982 - Orbit Systems, Inc.

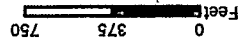
Proposed Water CCN Service Areas to Transfer


Undine Texas, LLC
Application to Transfer Portions of Orbit Systems, Inc. Water CCN No. 11982
in Brazoria, Fort Bend and Matagorda County
and to Amend and Decertify Portions of Water CCN No. 11982 to be Transferred
in Brazoria County

Large Scale Map - Brazoria County (6 of 25)



Map by: S. Burt, ASBGI
Date: Nov. 4, 2016
Base Map: TxDOT 2015 Roadways
Project: Brazoria Large Scale Map 7

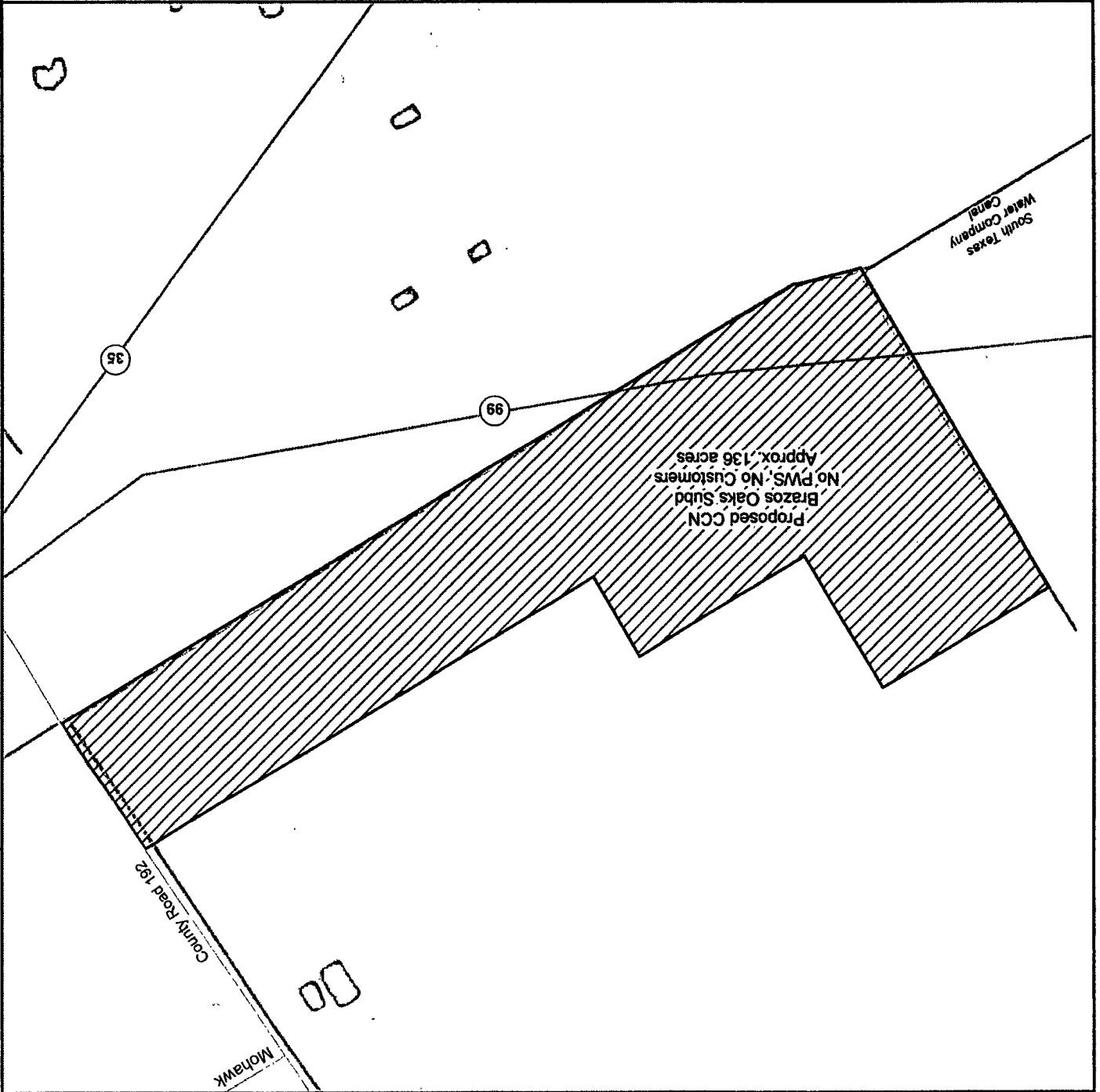


 GCN 11982 - Orbit Systems, Inc.

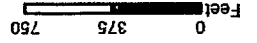
Proposed Water CN Service Areas to Transfer

Undine Texas, LLC
Application to Transfer Portions of Orbit Systems, Inc. Water CN No. 11982
in Brazoria, Fort Bend and Matagorda Counties
and to Amend and Decertify Portions of Water CN No. 11982 to be Transferred
in Brazoria County

Large Scale Map - Brazoria County (7 of 25)



Map by: S. Burt, ASBGI
Date: Nov. 4, 2016
Base Map: StralMap Transportation
Project: Brazoria Large Scale Map 8

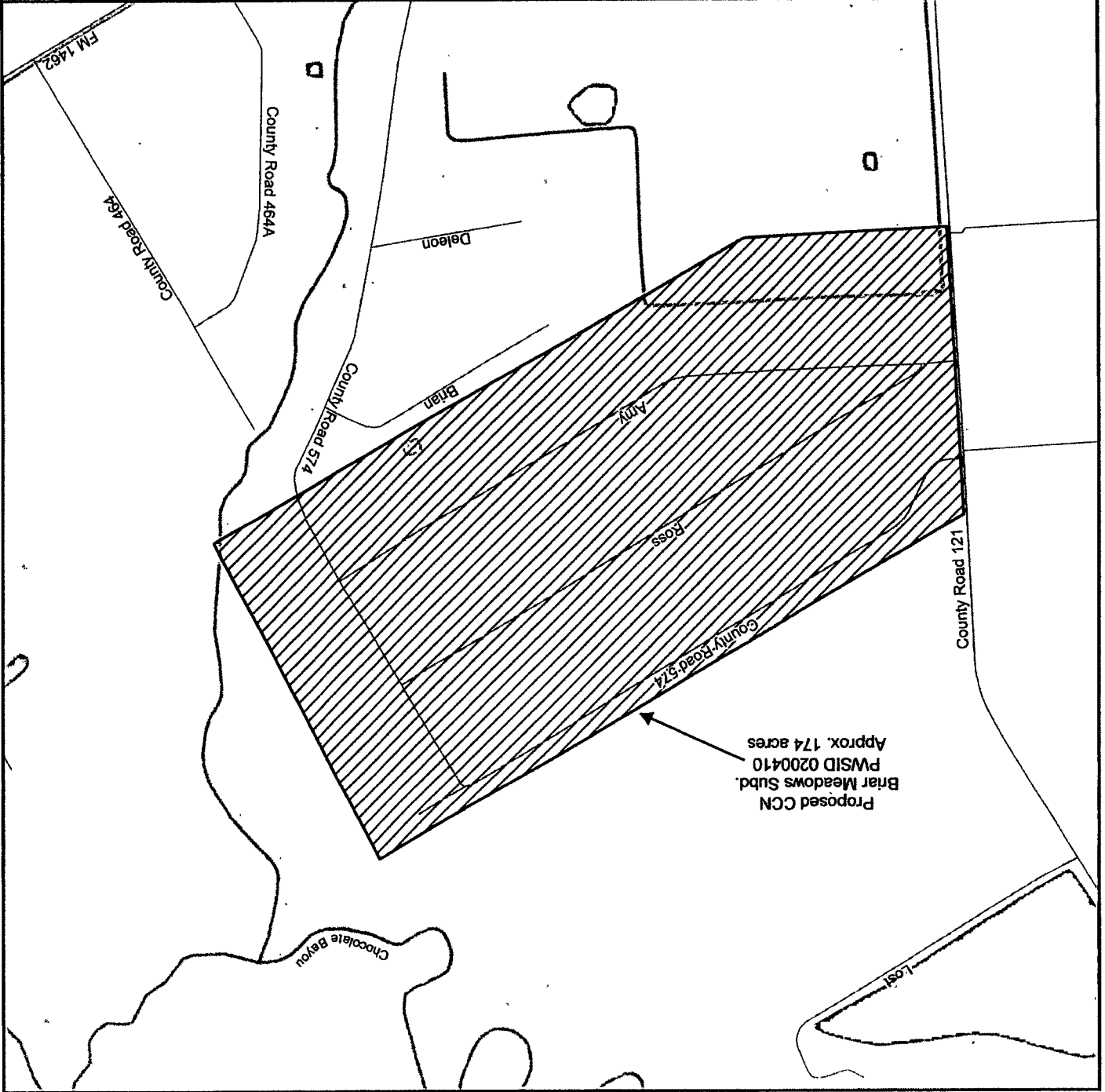


CCN 11982 - Orbit Systems, Inc.


Proposed Water CCN Service Areas to Transfer


Undine Texas, LLC
Application to Transfer Portions of Orbit Systems, Inc. Water CCN No. 11982
in Brazoria, Fort Bend and Matagorda Counties
and to Amend and Decertify Portions of Water CCN No. 11982 to be Transferred
in Brazoria County

Large Scale Map - Brazoria County (8 of 25)



Map by: S. Burt, ASBGI
Date: Nov. 4, 2016
Base Map: TXDOT 2015 Roadways
Project: Brazoria Large Scale Map 8

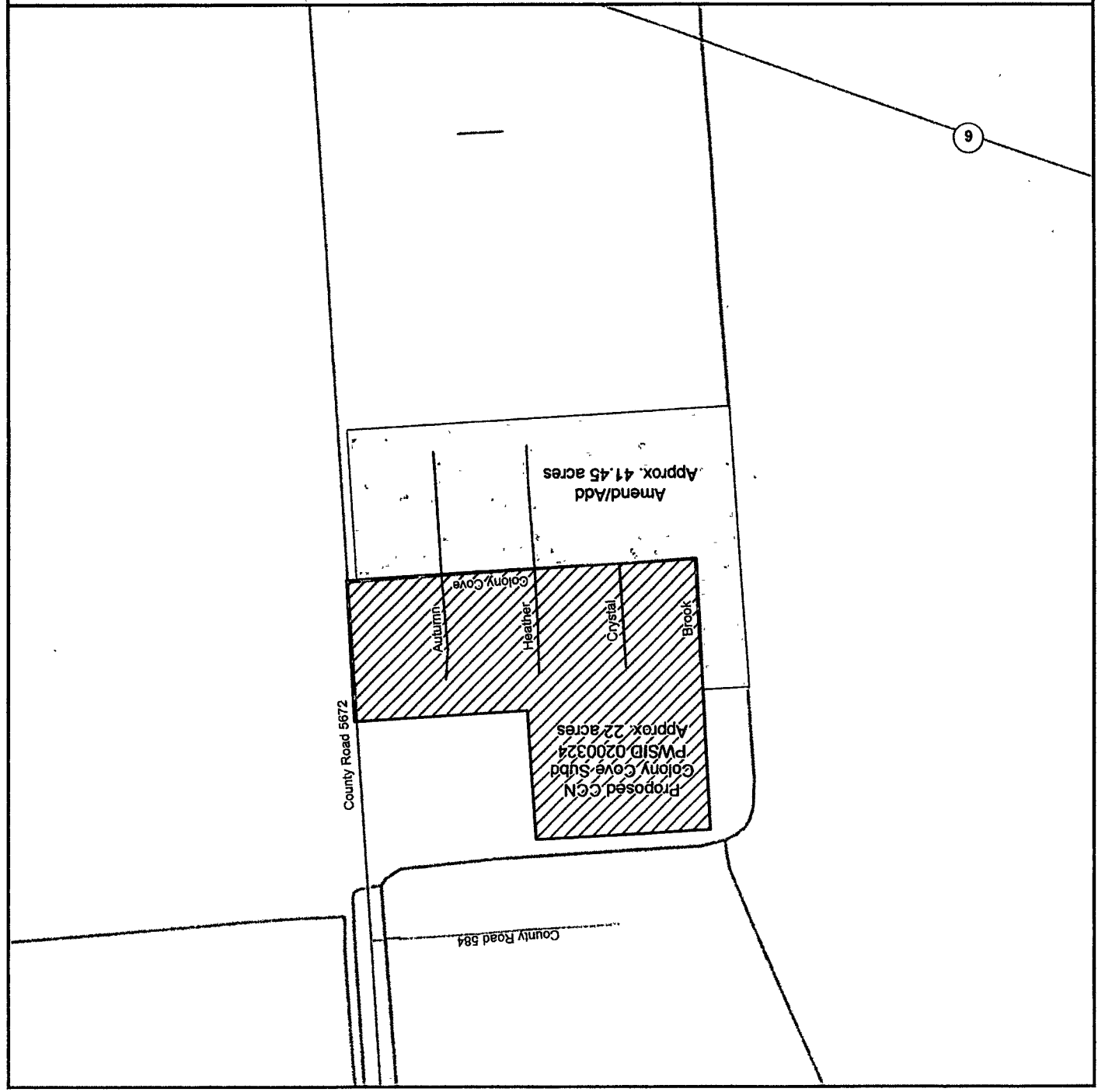


CGN 11982 - Orbit Systems, Inc. 

Proposed Water CGN Service Areas to Transfer

Undine Texas, LLC
Application to Transfer Portions of Orbit Systems, Inc. Water CGN No. 11982
in Brazoria, Fort Bend and Matagorda Counties
and to Amend and Decertify Portions of Water CGN No. 11982 to be Transferred
in Brazoria County


Large Scale Map - Brazoria County (9 of 25)



Map by: S. Burt, ASBGI
Date: Nov. 4, 2016
Base Map: StratMap Transportation
Project: Brazoria Large Scale Map 10

Feet
0 375 750

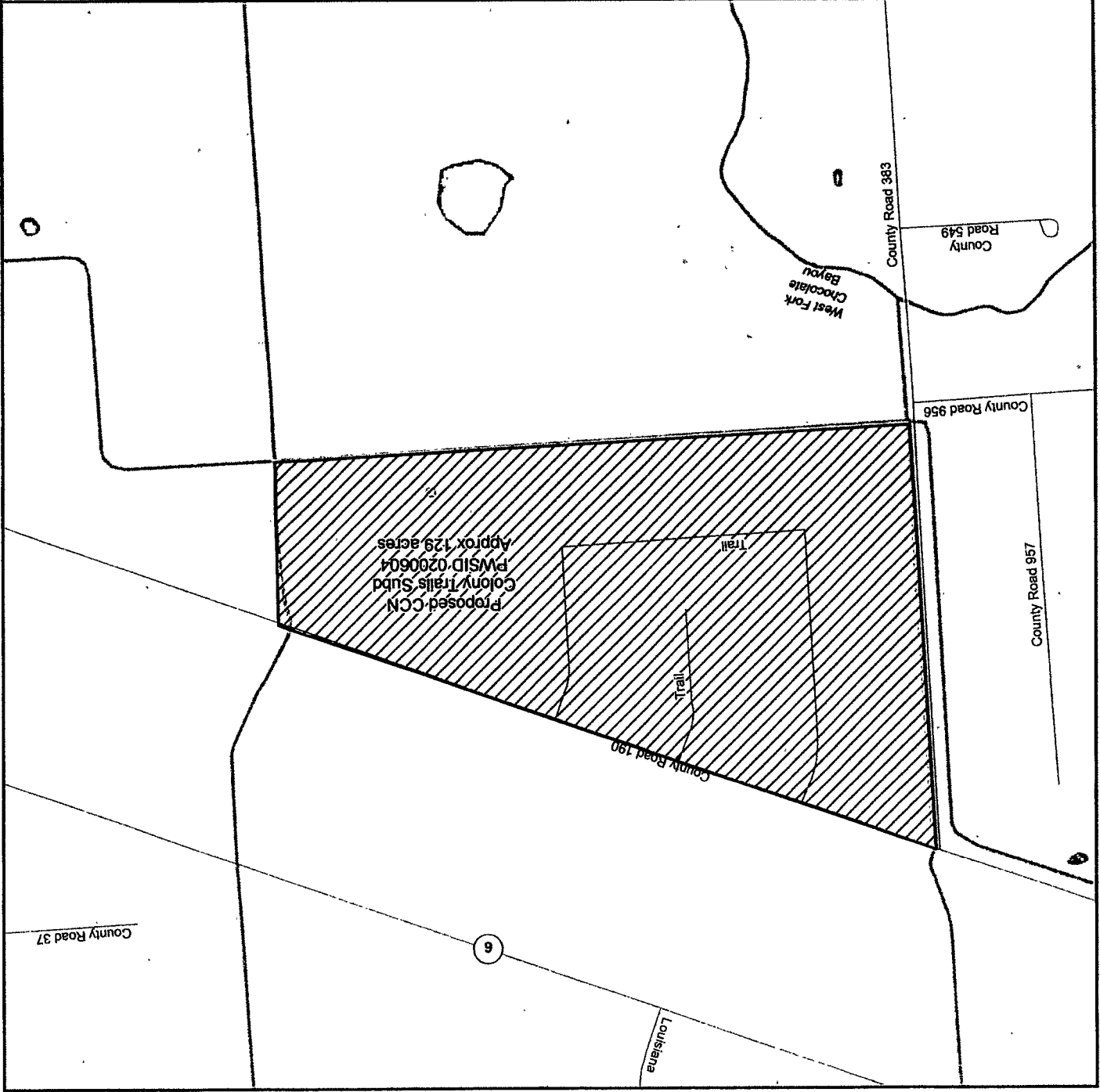


 CCN 11982 - Orbit Systems, Inc.

Proposed Water CCN Service Areas to Transfer

Undine Texas, LLC
Application to Transfer Portions of Orbit Systems, Inc. Water CCN No. 11982
in Brazoria, Fort Bend and Matagorda Counties
and to Amend and Decertify Portions of Water CCN No. 11982 to be Transferred
in Brazoria County

Large Scale Map - Brazoria County (10 of 26)



Proposed CCN
Colony Trails Subd
PWSID 0200604
Approx 129 acres

Trail
Trail

County Road 383

County Road 549

West Fork
Chocolate
Bayou

County Road 956

County Road 957

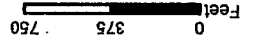
County Road 190



County Road 37

6

Louisiana

Map by: S. Burt, ASBGI
Date: Nov. 4, 2016
Base Map: TxDOT 2015 Roadways
Project: Brazoria Large Scale Map 11



Proposed Water CCN Service Areas to Transfer
 CCN 11982 - Orbit Systems, Inc.
 Proposed CCN Area to be Amended/Added

Undine Texas, LLC
Application to Transfer Portions of Orbit Systems, Inc. Water CCN No. 11982
in Brazoria, Fort Bend and Matagorda County
and to Amend and Decertify Portions of Water CCN No. 11982 to be Transferred
in Brazoria County


Large Scale Map - Brazoria County (11 of 25)



Map by: S. Burt, ASBGI
Date: Nov 4, 2016
Base Map: TXDOT 2015 Roadways
Project: Brazoria Large Scale Map 12

Feet
0 375 750

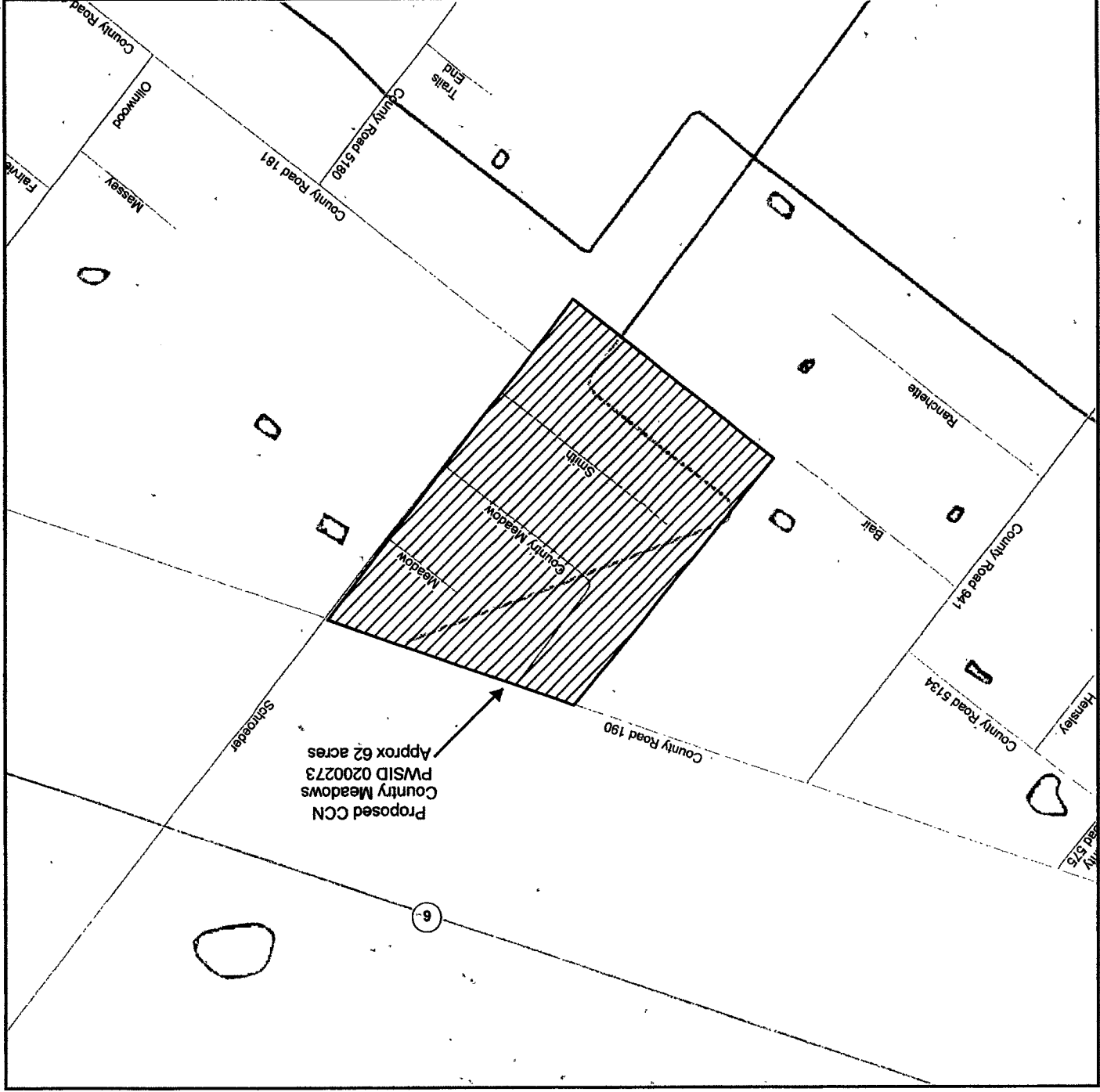


 CGN 11982 - Orbit Systems, Inc.

Proposed Water CGN Service Areas to Transfer

Undine Texas, LLC
Application to Transfer Portions of Orbit Systems, Inc. Water CGN No. 11982
in Brazoria, Fort Bend and Matagorda Counties
and to Amend and Decertify Portions of Water CGN No. 11982 to be Transferred
in Brazoria County

Large Scale Map - Brazoria County (12 of 25)



6-

Map by: S. Burt, ASBGI
Date: Nov. 4, 2016
Base Map: TXDOT 2015 Roadways
Project: Brazoria Large Scale Map 13

0 375 750 Feet

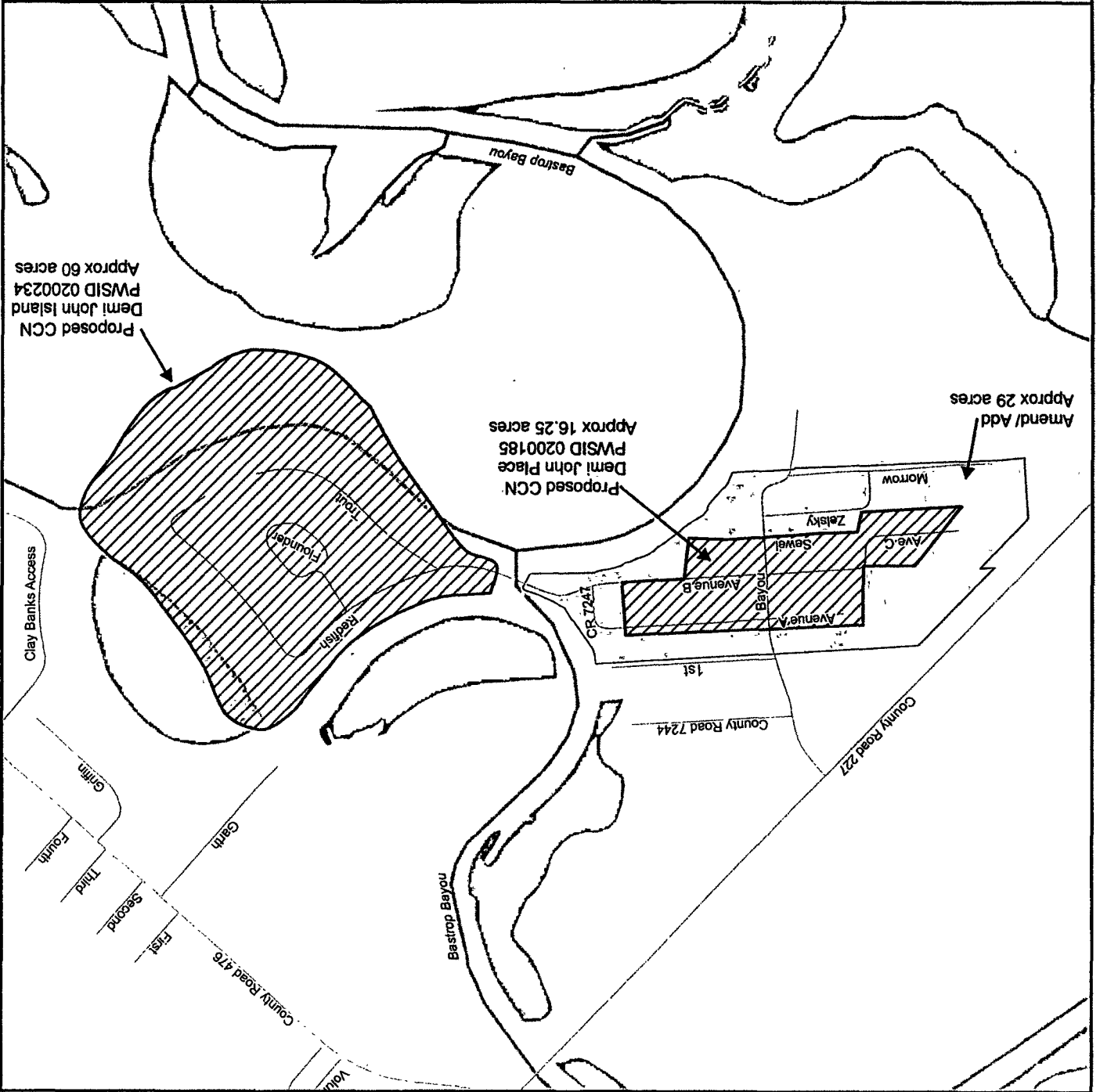


Proposed CCN Area to be Amended/Added
CCN 11982 - Orbit Systems, Inc.

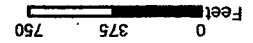
Proposed Water CCN Service Areas to Transfer


Undine Texas, LLC
Application to Transfer Portions of Orbit Systems, Inc. Water CCN No. 11982
in Brazoria, Fort Bend and Matagorda Counties
and to Amend and Decertify Portions of Water CCN No. 11982 to be Transferred
in Brazoria County

Large Scale Map - Brazoria County (13 of 25)



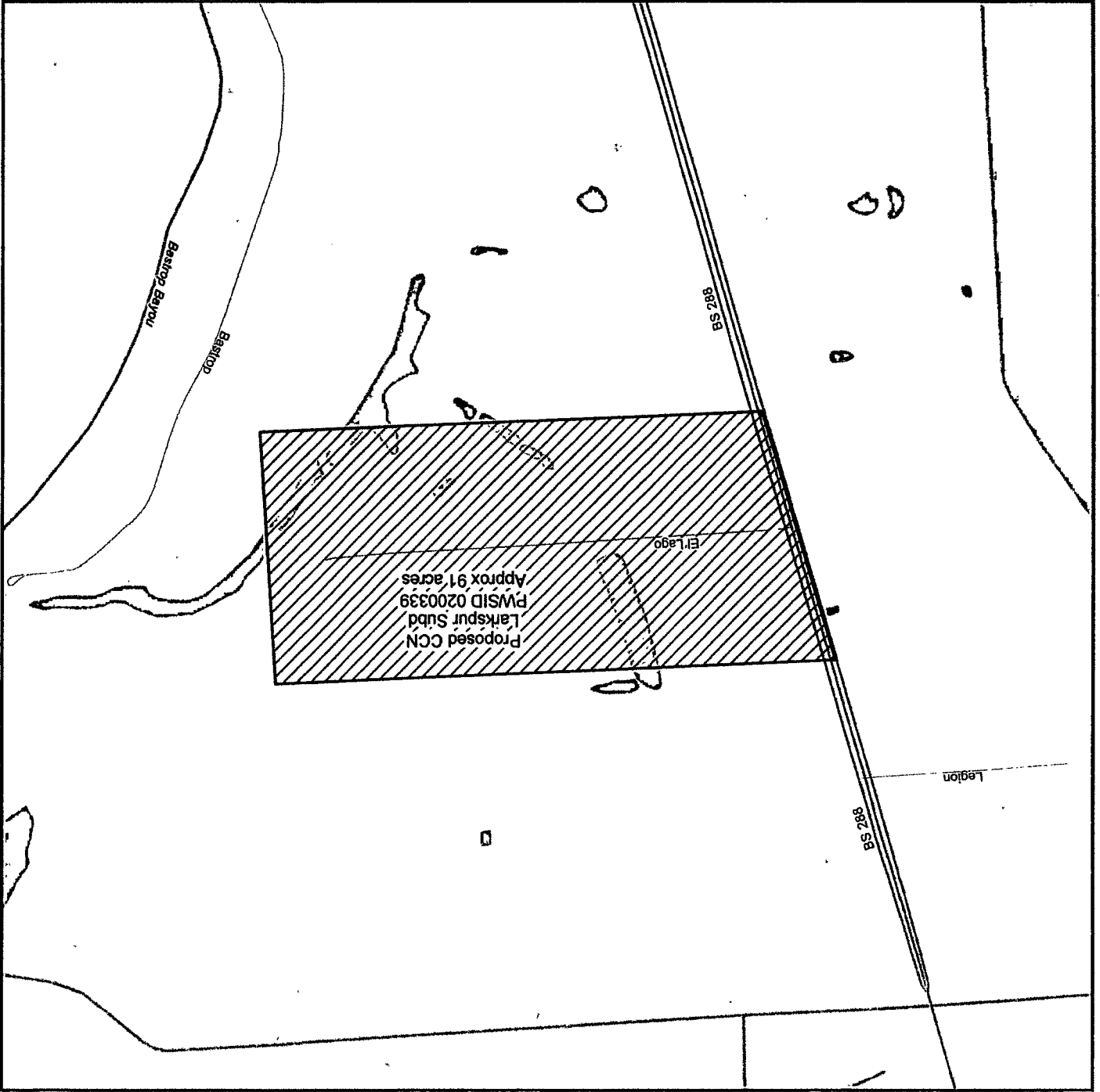
Map by: S. Burt, ASBGI
Date: Nov. 4, 2016
Base Map: TXDOT 2015 Roadways
Project: Brazoria Large Scale Map 14




 CCN 11982 - Orbit Systems, Inc.



Proposed Water CCN Service Areas to Transfer

Large Scale Map - Brazoria County (14 of 25)
Undine Texas, LLC
Application to Transfer Portions of Orbit Systems, Inc. Water CCN No. 11982
in Brazoria, Fort Bend and Matagorda Counties
and to Amend and Decertify Portions of Water CCN No. 11982 to be Transferred
in Brazoria County



Map by: S. Burt, ASBGI
Date: Nov. 4, 2016
Base Map: TXDOT 2015 Roadways
Project: Brazoria Large Scale Map 15

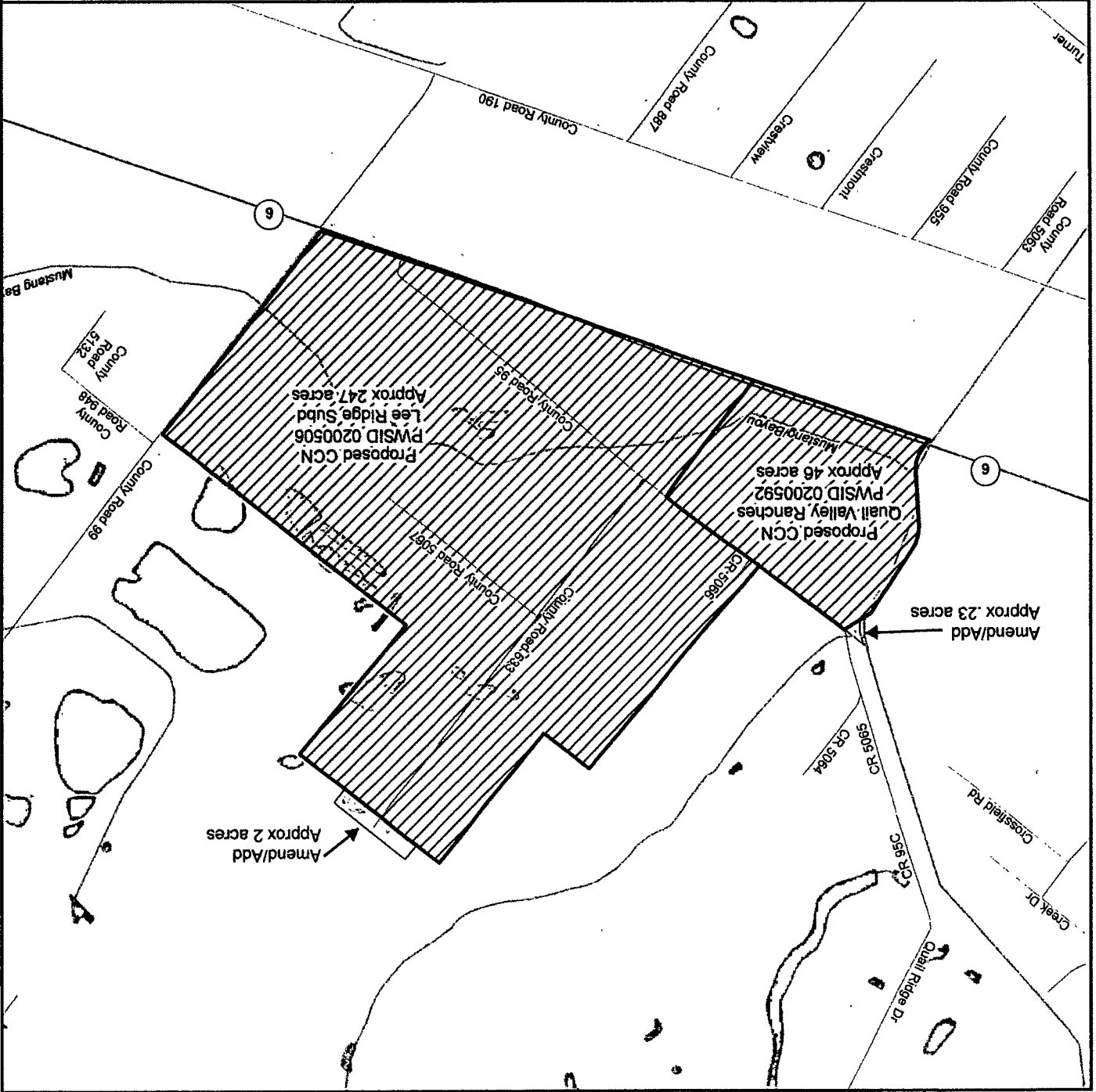


 CCN 11982 - Orbit Systems, Inc.
 Proposed CCN Area to be Amended/Added

Proposed Water CCN Service Areas to Transfer

Undine Texas, LLC
Application to Transfer Portions of Orbit Systems, Inc. Water CCN No. 11982
in Brazoria, Fort Bend and Matagorda Counties
and to Amend and Decertify Portions of Water CCN No. 11982 to be Transferred
in Brazoria County

Large Scale Map - Brazoria County (15 of 25)



Amend/Add
Approx 2 acres

Amend/Add
Approx .23 acres

Proposed CCN
Quail Valley Ranches
PWSID 0200592
Approx 46 acres

Proposed CCN
Lee Ridge Subd
PWSID 0200506
Approx 247 acres

Turner

County Road 985
County Road 986

County Road 987
County Road 988

County Road 989
County Road 990

County Road 991
County Road 992

County Road 993
County Road 994

County Road 995
County Road 996

County Road 997
County Road 998

County Road 999
County Road 1000

County Road 1001
County Road 1002

County Road 1003
County Road 1004

County Road 1005
County Road 1006

County Road 1007
County Road 1008

County Road 1009
County Road 1010

County Road 1011
County Road 1012

County Road 1013
County Road 1014

County Road 1015
County Road 1016

County Road 1017
County Road 1018

County Road 1019
County Road 1020

County Road 1021
County Road 1022

County Road 1023
County Road 1024

County Road 1025
County Road 1026

County Road 1027
County Road 1028

County Road 1029
County Road 1030

County Road 1031
County Road 1032

County Road 1033
County Road 1034

County Road 1035
County Road 1036

County Road 1037
County Road 1038

County Road 1039
County Road 1040

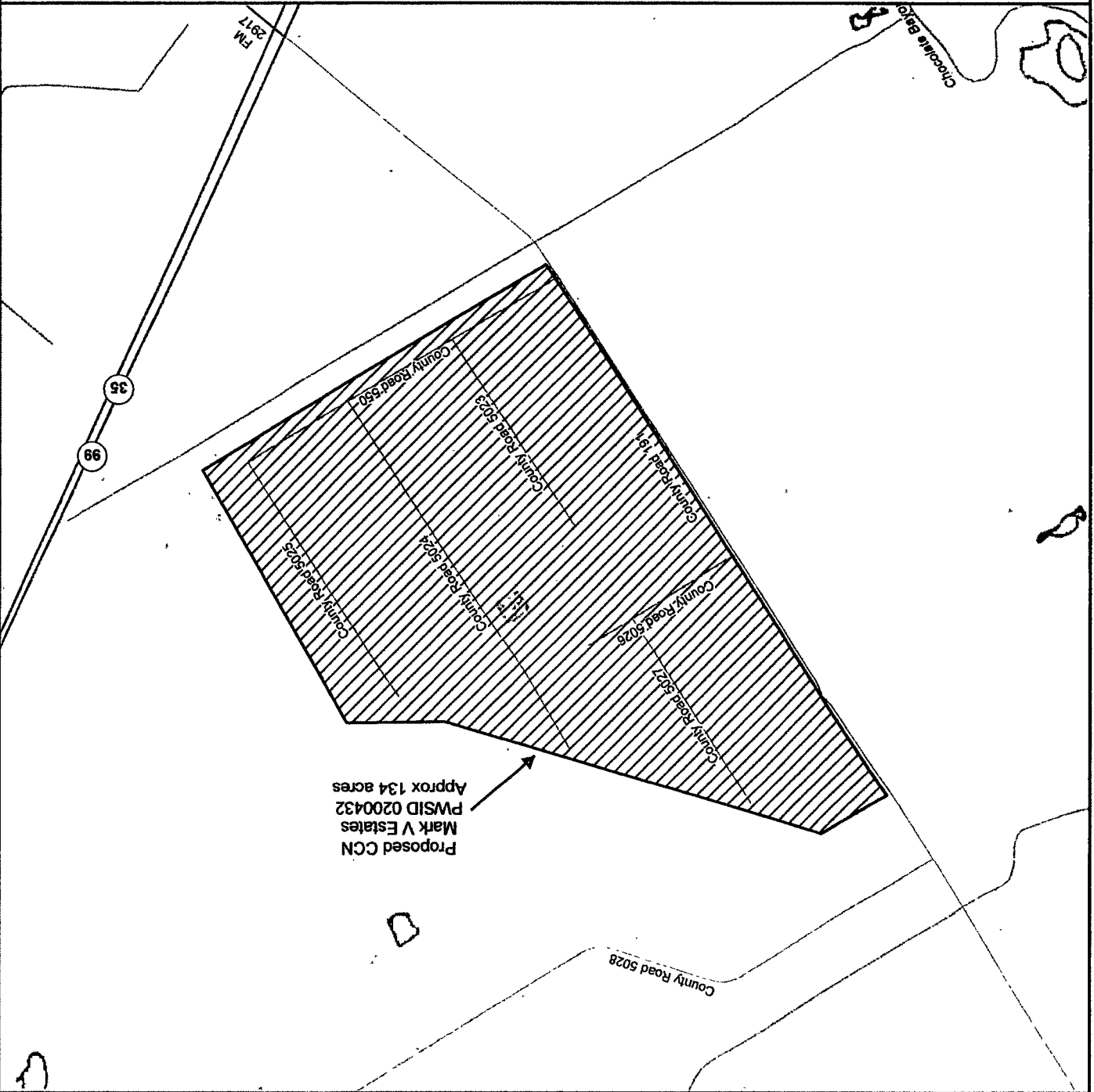


CCN 11982 - Orbit Systems, Inc.

Proposed Water CCN Service Areas to Transfer


Undine Texas, LLC
Application to Transfer Portions of Orbit Systems, Inc. Water CCN No. 11982
in Brazoria, Fort Bend and Matagorda County
and to Amend and Decertify Portions of Water CCN No. 11982 to be Transferred
in Brazoria County

Large Scale Map - Brazoria County (16 of 25)



Proposed CCN
Mark V Estates
PWSID 0200432
Approx 134 acres

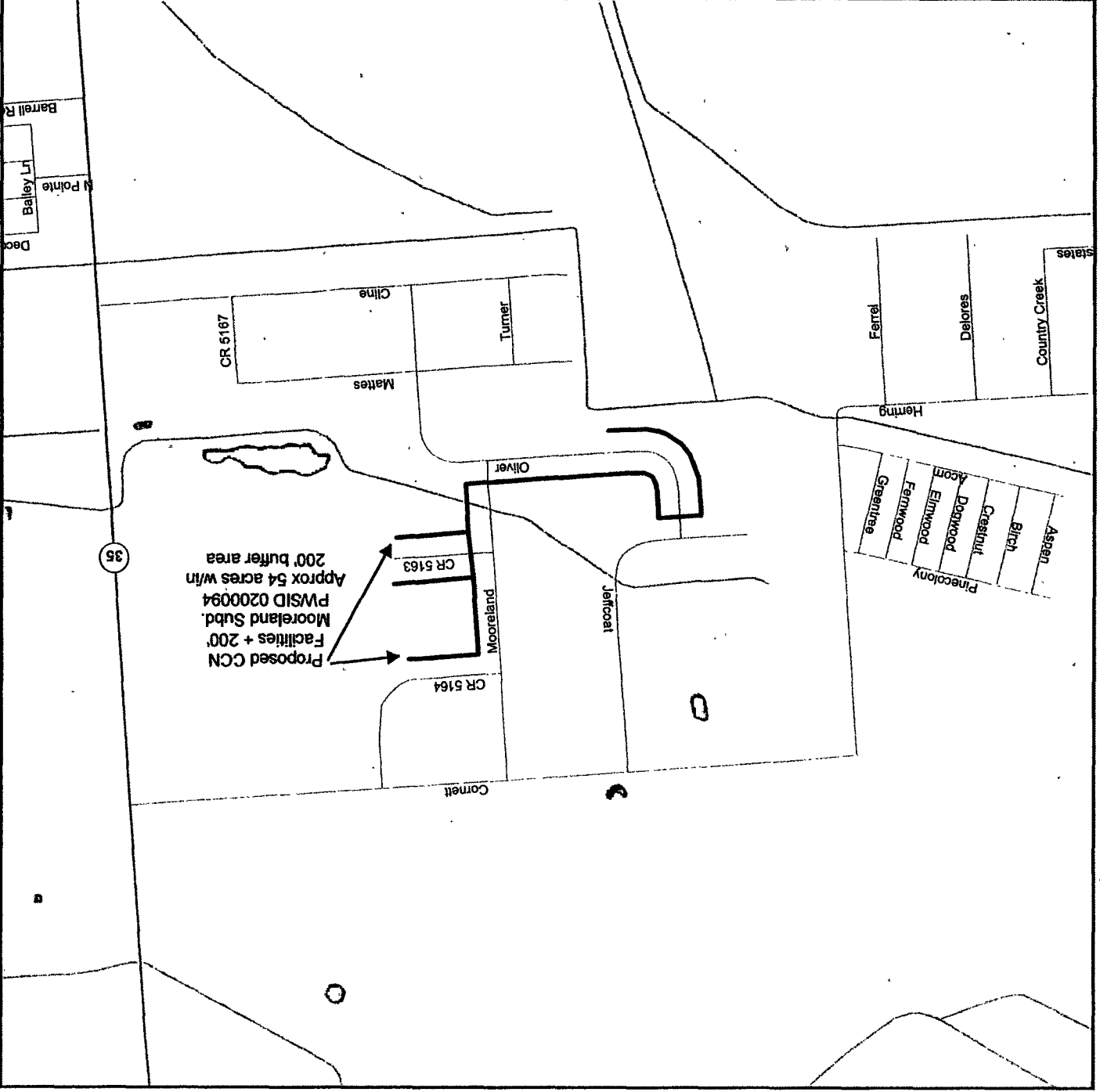
Map by: S. Burt, ASBGI
Date: Nov. 4, 2016
Base Map: TXDOT 2015 Roadways
Project: Brazoria Large Scale Map 17



Undine Texas, LLC
Application to Transfer Portions of Orbit Systems, Inc. Water CCN No. 11982
in Brazoria, Fort Bend and Matagorda Counties
and to Amend and Decertify Portions of Water CCN No. 11982 to be Transferred
in Brazoria County

Proposed Water CCN Service Areas to Transfer
CCN 11982 - Orbit Systems, Inc. - Facilities + 200 Feet


Large Scale Map - Brazoria County (17 of 25)





Barrell R
Bailey Lt
N Pointe
Deer

States

Map by: S. Burt, ASBGI
Date: Nov. 4, 2016
Base Map: StratMap Transportation
Project: Brazoria Large Scale Map 18

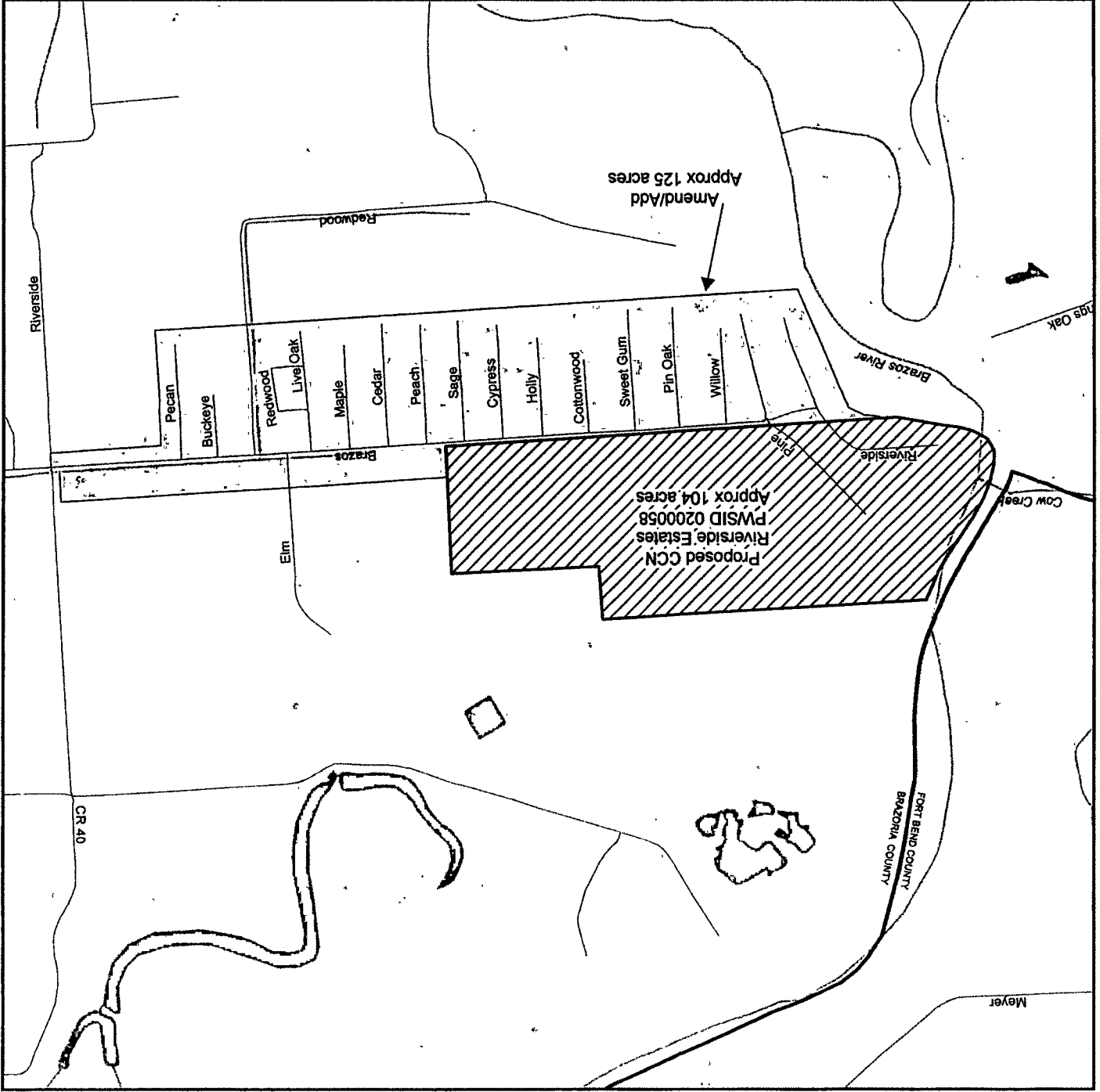


 CCN 11982 - Orbit Systems, Inc.
 Proposed CCN Area to be Amended/Added

Proposed Water CCN Service Areas to Transfer

Undine Texas, LLC
Application to Transfer Portions of Orbit Systems, Inc. Water CCN No. 11982
in Brazoria, Fort Bend and Matagorda Counties
and to Amend and Decertify Portions of Water CCN No. 11982 to be Transferred
in Brazoria County


Large Scale Map - Brazoria County (18 of 25)



Map by: S. Burt, ASBGI
Date: Nov. 4, 2016
Base Map: TXDOT 2015 Roadways
Project: Brazoria Large Scale Map 19

0 375 750
Feet

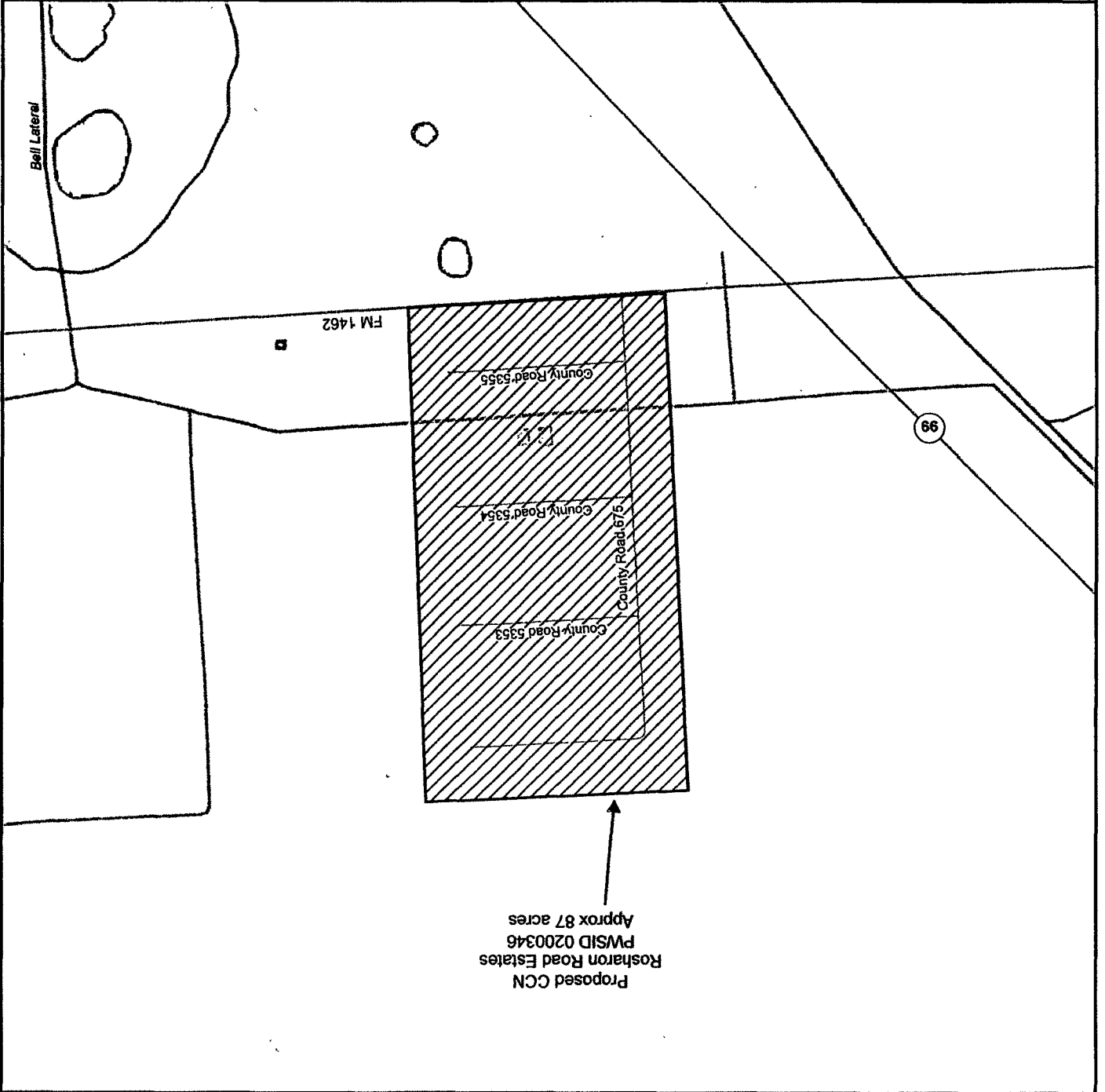


CCN 11982 - Orbit Systems, Inc. 

Proposed Water CCN Service Areas to Transfer

Undine Texas, LLC
Application to Transfer Portions of Orbit Systems, Inc. Water CCN No. 11982
in Brazoria, Fort Bend and Matagorda Counties
and to Amend and Decertify Portions of Water CCN No. 11982 to be Transferred
in Brazoria County

Large Scale Map - Brazoria County (19 of 25)



Proposed CCN
Rosharon Road Estates
PWSID 0200346
Approx 87 acres

FM 1462

County Road 5355

County Road 5354


County Road 5353

County Road 5355

99

Bell Lateral

Map by: S. Burt, ASBGI
Date: Nov. 4, 2016
Base Map: TXDOT 2015 Roadways
Project: Brazoria Large Scale Map 20



— CN 11982 - Orbit Systems, Inc. - Facilities + 200 Feet
▨ CN 11982 - Orbit Systems, Inc.

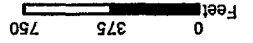
Proposed Water CN Service Areas to Transfer

Undine Texas, LLC
Application to Transfer Portions of Orbit Systems, Inc. Water CN No. 11982
in Brazoria, Fort Bend and Matagorda Counties
and to Amend and Decertify Portions of Water CN No. 11982 to be Transferred
in Brazoria County

Large Scale Map - Brazoria County (20 of 25)



Proposed CCN
Facilities + 200'
Ryan Long Subd 2
PWSID 0200108
Approx 34 acres -
Includes 200' buffer

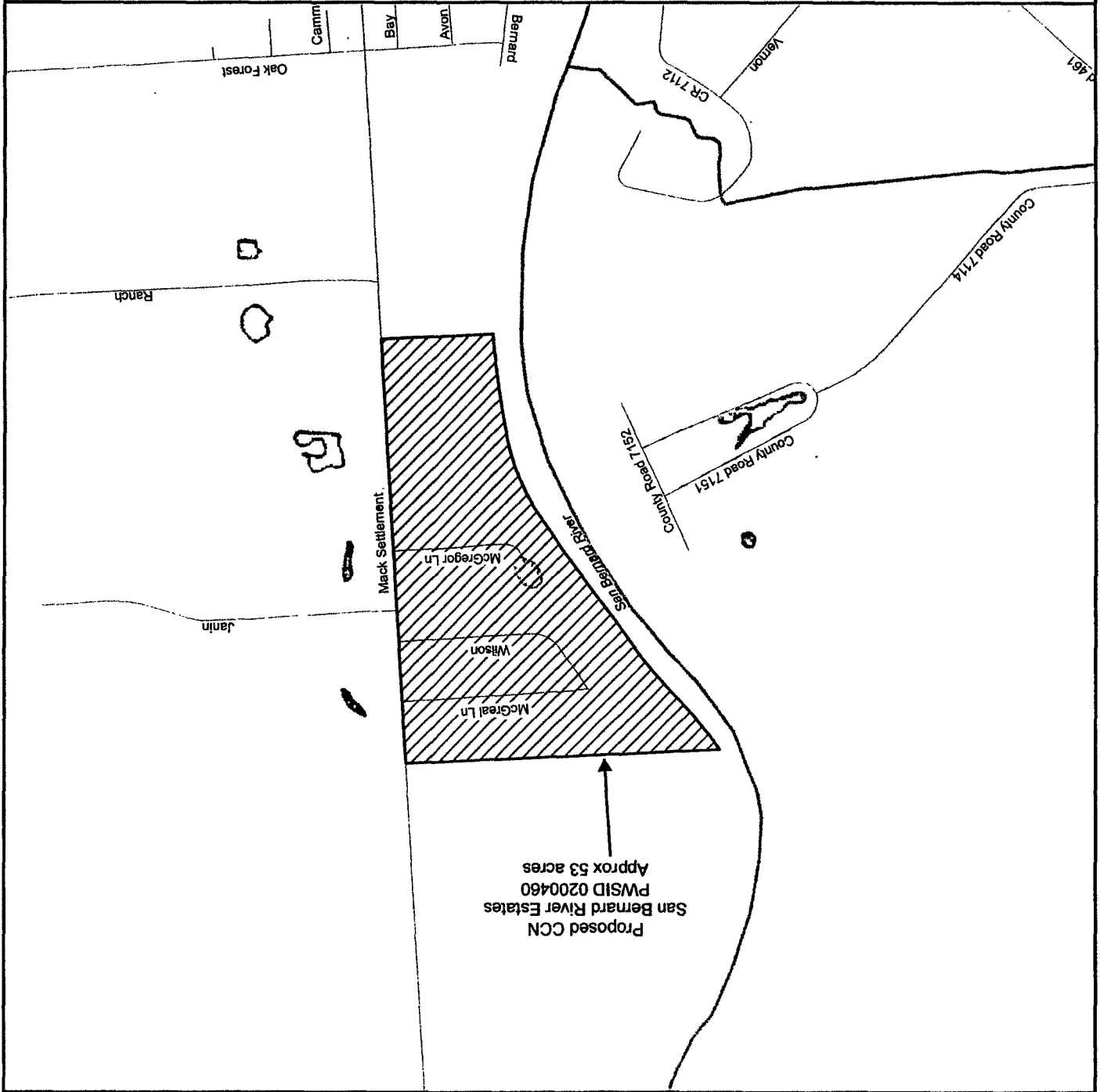


CCN 11982 - Orbit Systems, Inc.

Proposed Water CCN Service Areas to Transfer

Undine Texas, LLC
Application to Transfer Portions of Orbit Systems, Inc. Water CCN No. 11982
in Brazoria, Fort Bend and Matagorda County
and to Amend and Decertify Portions of Water CCN No. 11982 to be Transferred
in Brazoria County

Large Scale Map - Brazoria County (21 of 25)




Proposed CCN
San Bernard River Estates
PWSID 0200460
Approx 53 acres

Map by: S. Burt, ASBGI
Date: Nov. 4, 2016
Base Map: TXDOT 2015 Roadways
Project: Brazoria Large Scale Map 21

0 375 750 Feet

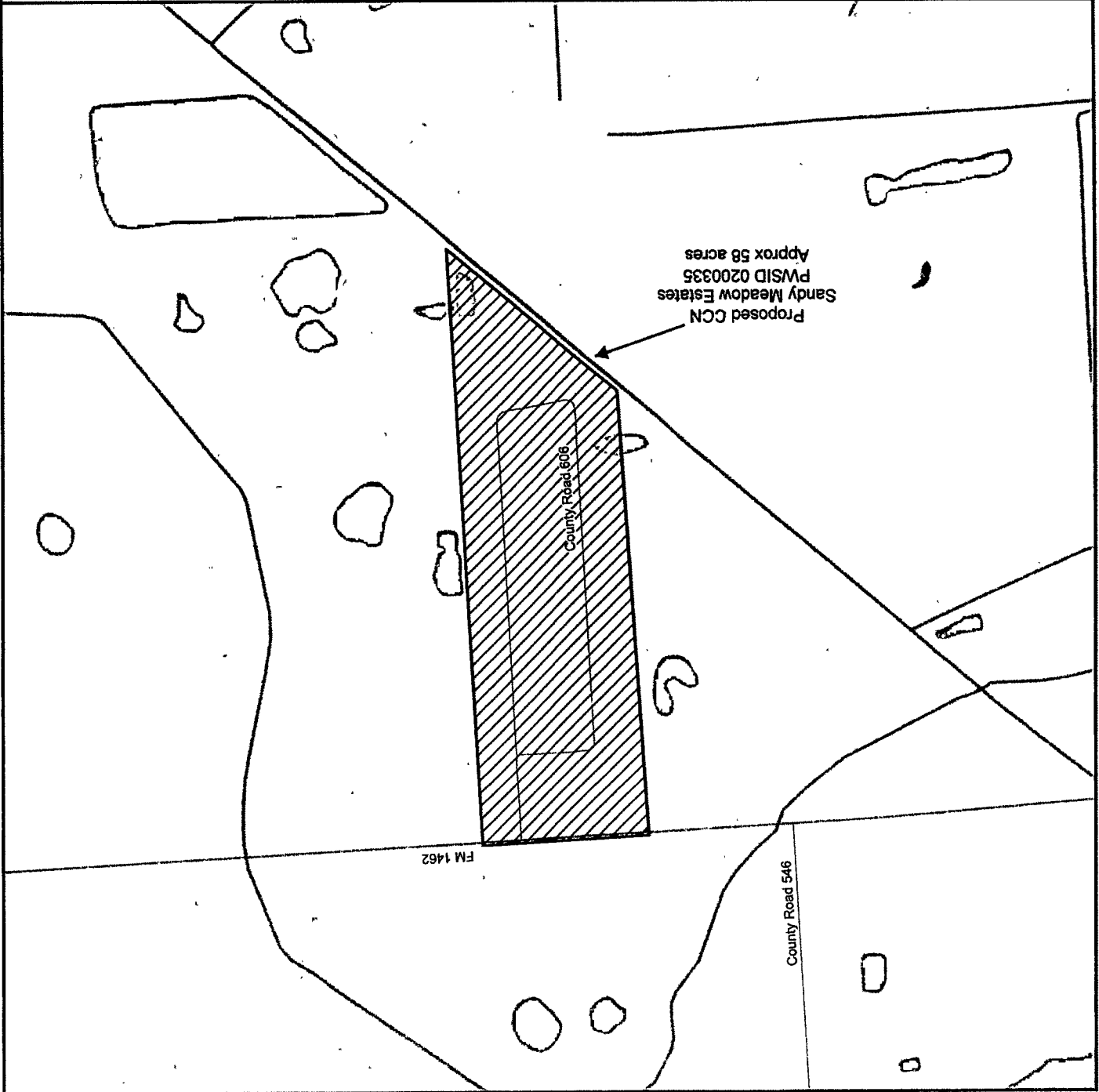


CCN 11982 - Orbit Systems, Inc. 

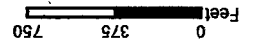
Proposed Water CCN Service Areas to Transfer

Undine Texas, LLC
Application to Transfer Portions of Orbit Systems, Inc. Water CCN No. 11982
in Brazoria, Fort Bend and Matagorda Counties
and to Amend and Decertify Portions of Water CCN No. 11982 to be Transferred
in Brazoria County

Large Scale Map - Brazoria County (22 of 25)



Map by: S. Burt, ASBGI
Date: Nov. 4, 2016
Base Map: TXDOT 2015 Roadways
Project: Brazoria Large Scale Map 23

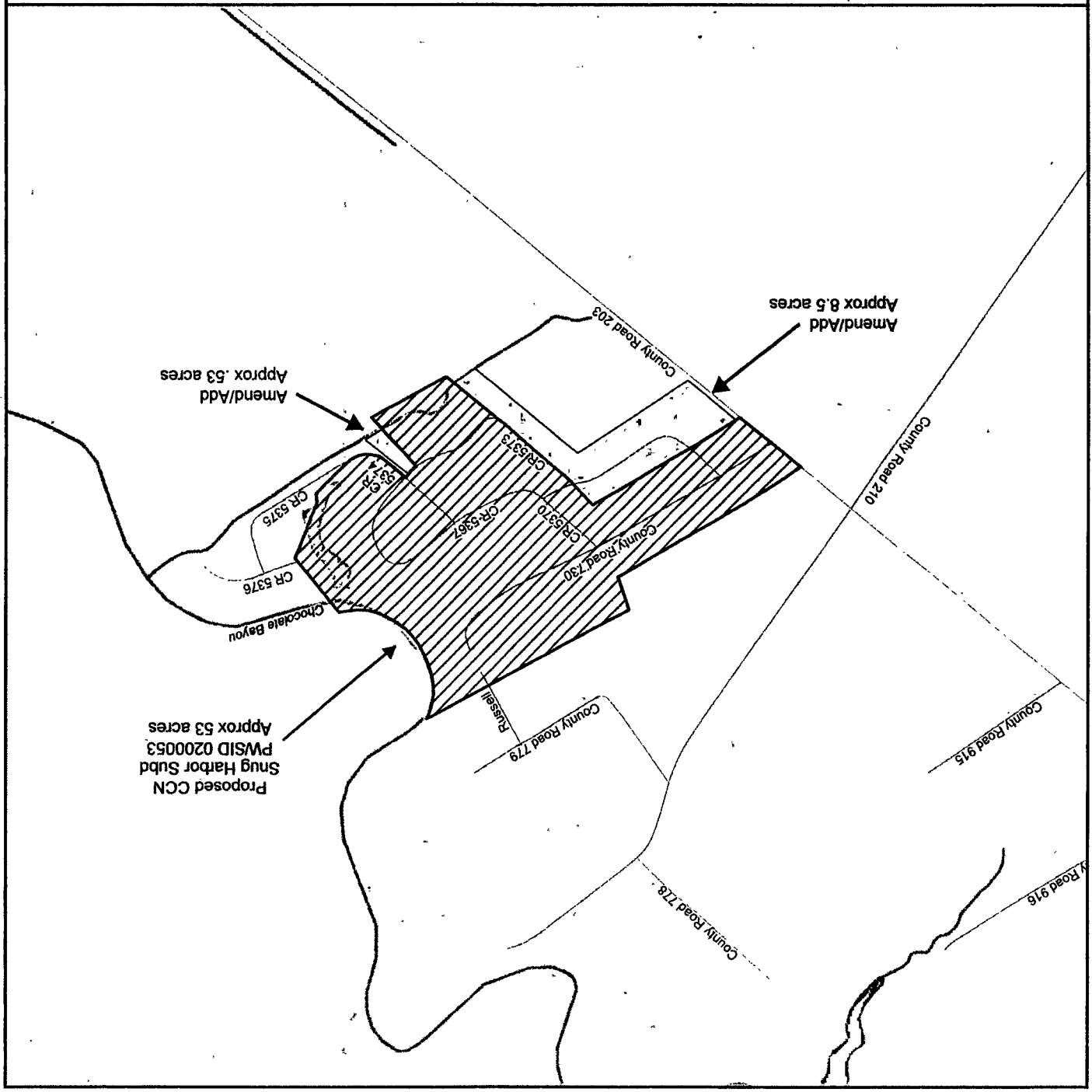


Proposed CCN Area to be Amended/Added
CCN 11982 - Orbit Systems, Inc.

Proposed Water CCN Service Areas to Transfer

Undine Texas, LLC
to Transfer Portions of Orbit Systems, Inc. Water CCN No. 11982
in Brazoria, Fort Bend and Matagorda Counties
and to Amend and Decertify Portions of Water CCN No. 11982 to be Transferred
in Brazoria County

Large Scale Map - Brazoria County (23 of 25)



Amend/Add
Approx 8.5 acres

Amend/Add
Approx .53 acres

Amend/Add
Approx 53 acres

Proposed CCN
PWSID 0200053
Snug Harbor Subd

Chocolate Bayou

County Road 208

County Road 210

County Road 730

County Road 778

County Road 779

County Road 915

County Road 916

CR 5376

CR 5375


CR 5370


CR 5367

CR 5373

Russell

Map by: S. Burt, ASBGI
Date: Nov. 4, 2016
Base Map: TXDOT 2015 Roadways
Project: Brazoria Large Scale Map 24

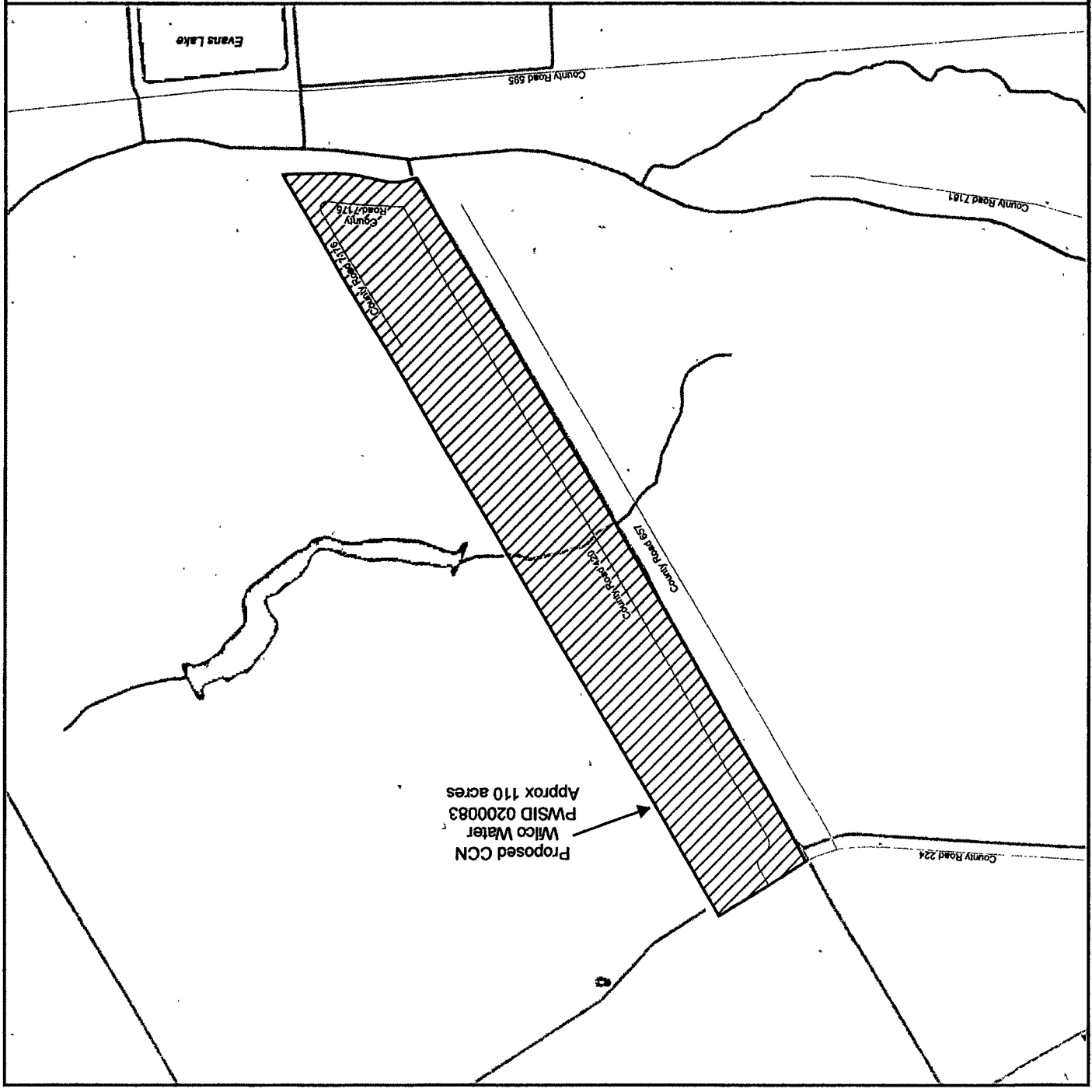


 CCN 11982 - Orbit Systems, Inc.

Proposed Water CCN Service Areas to Transfer

Undine Texas, LLC
Application to Transfer Portions of Orbit Systems, Inc. Water CCN No. 11982
in Brazoria, Fort Bend and Matagorda Counties
and to Amend and Decertify Portions of Water CCN No. 11982 to be Transferred
in Brazoria County

Large Scale Map - Brazoria County (24 of 25)



Proposed CCN
Wilco Water
PWSID 0200083
Approx 110 acres

Evans Lake

County Road 585

County Road 176

County Road 7181

County Road 67

County Road 224

Map by: S. Bunt, ASBGI
Date: Nov. 4, 2016
Base Map: TXDOT 2015 Roadways
Project: Brazoria Large Scale Map 25

0 500 1,000
Feet

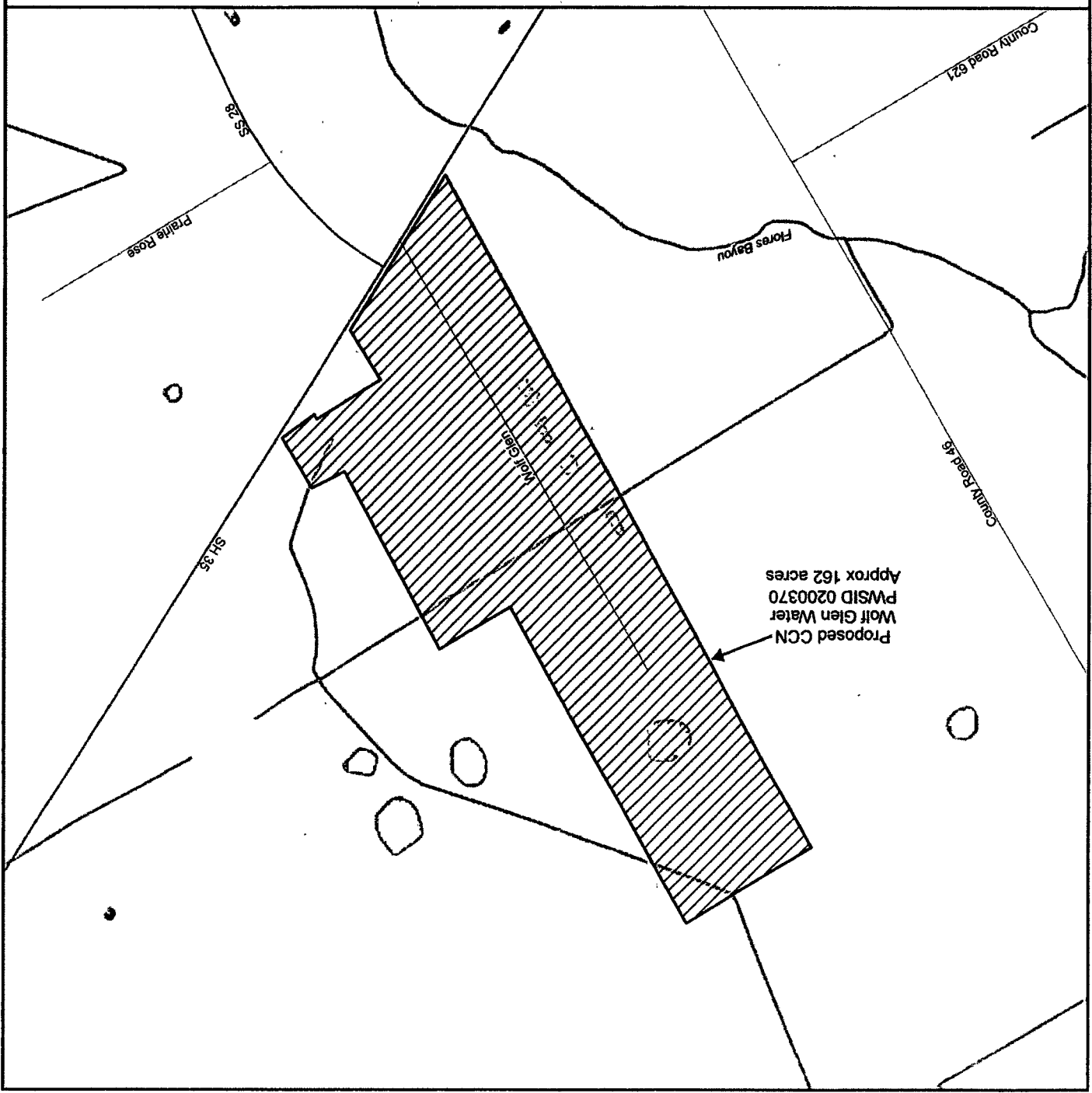


▨ CCN 11982 - Orbit Systems, Inc.

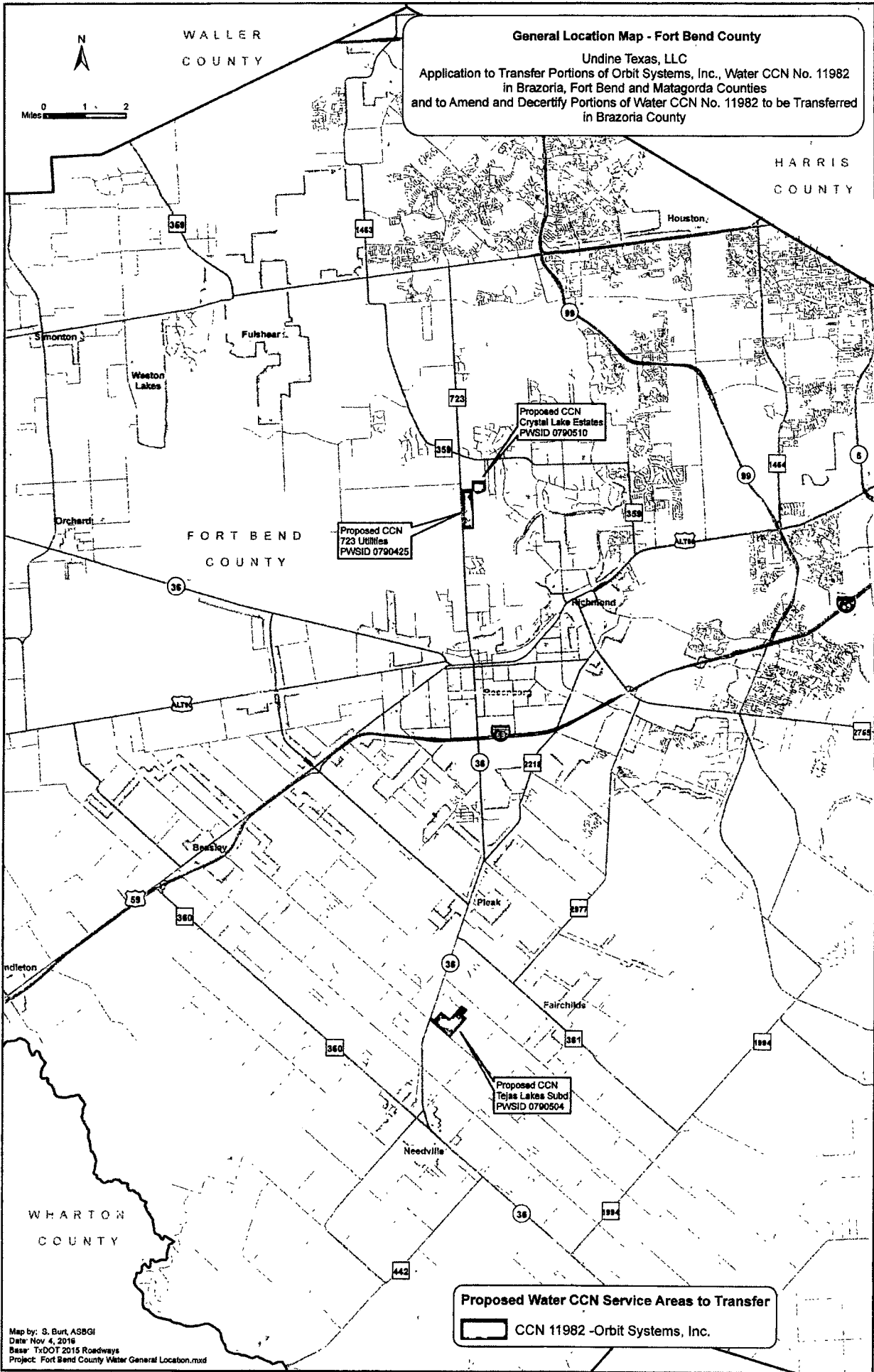
Proposed Water CCN Service Areas to Transfer

Undine Texas, LLC
Application to Transfer Portions of Orbit Systems, Inc. Water CCN No. 11982
in Brazoria, Fort Bend and Matagorda Counties
and to Amend and Decertify Portions of Water CCN No. 11982 to be Transferred
in Brazoria County

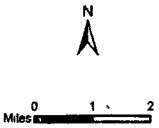
Large Scale Map - Brazoria County (25 of 25)



Proposed CCN
Wolf Glen Water
PWSID 0200370
Approx 162 acres




General Location Map - Fort Bend County
 Undine Texas, LLC
 Application to Transfer Portions of Orbit Systems, Inc., Water CCN No. 11982
 in Brazoria, Fort Bend and Matagorda Counties
 and to Amend and Decertify Portions of Water CCN No. 11982 to be Transferred
 in Brazoria County



Map by: S. Burt, ASBGI
 Date: Nov 4, 2016
 Base: TxDOT 2015 Roadways
 Project: Fort Bend County Water General Location.mxd

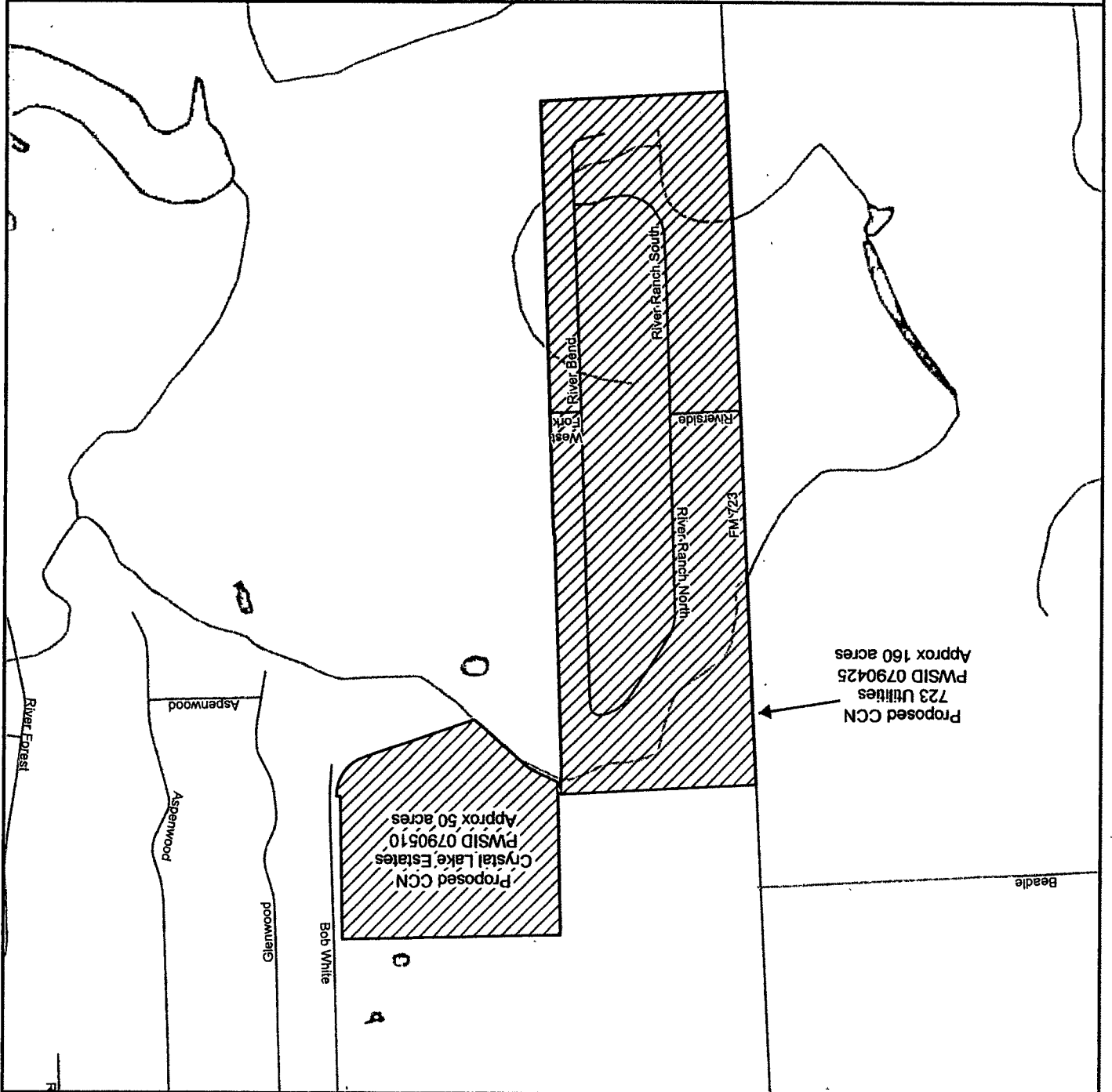
Map by: S. Burt, ASBGI
Date: Nov. 4, 2016
Base Map: TxDOT 2015 Roadways
Project: Fort Bend Large Scale Map 1



Proposed Water CCN Service Areas to Transfer
CCN 11982 - Orbit Systems, Inc.

Undine Texas, LLC
Application to Transfer Portions of Orbit Systems, Inc. Water CCN No. 11982
in Brazoria, Fort Bend and Matagorda Counties
and to Amend and Decertify Portions of Water CCN No. 11982 to be Transferred
in Brazoria County


Large Scale Map - Fort Bend County (1 of 2)



Proposed CCN
723 Utilities
PWSID 0790425
Approx 160 acres

Proposed CCN
Crystal Lake Estates
PWSID 0790510
Approx 50 acres

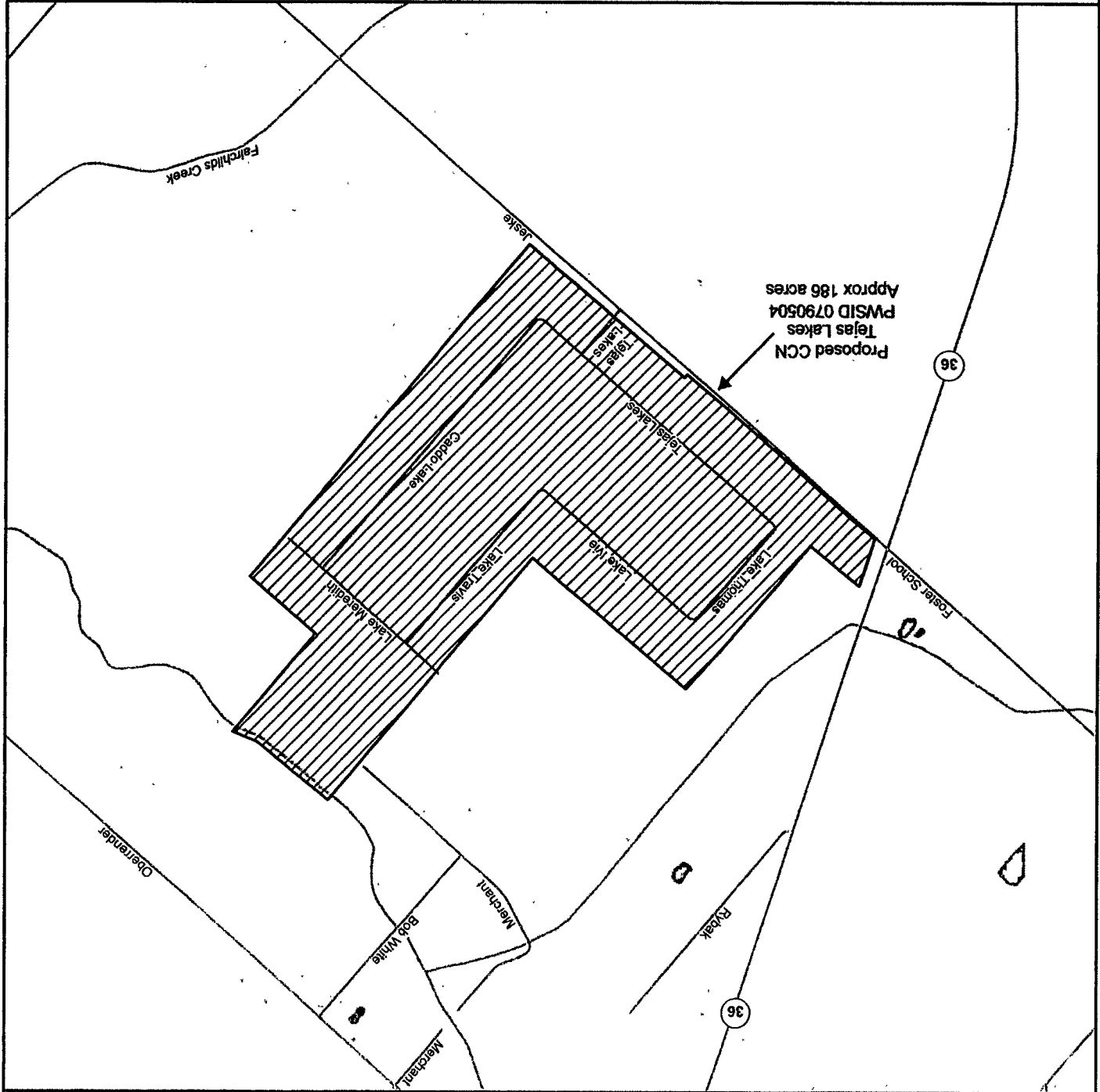
Map by: S. Burt, ASBGI
Date: Nov. 4, 2016
Base Map: TXDOT 2015 Roadways
Project: Fort Bend Large Scale Map 2



Proposed Water CCN Service Areas to Transfer
CCN 11982 - Orbit Systems, Inc.

Undine Texas, LLC
Application to Transfer Portions of Orbit Systems, Inc. Water CCN No. 11982
in Brazoria, Fort Bend and Matagorda Counties
and to Amend and Decertify Portions of Water CCN No. 11982 to be Transferred
in Brazoria County

Large Scale Map - Fort Bend County (2 of 2)



Proposed CCN
Tejas Lakes
PWSID 0790504
Approx 186 acres

Overlander

Bob White

Merchant

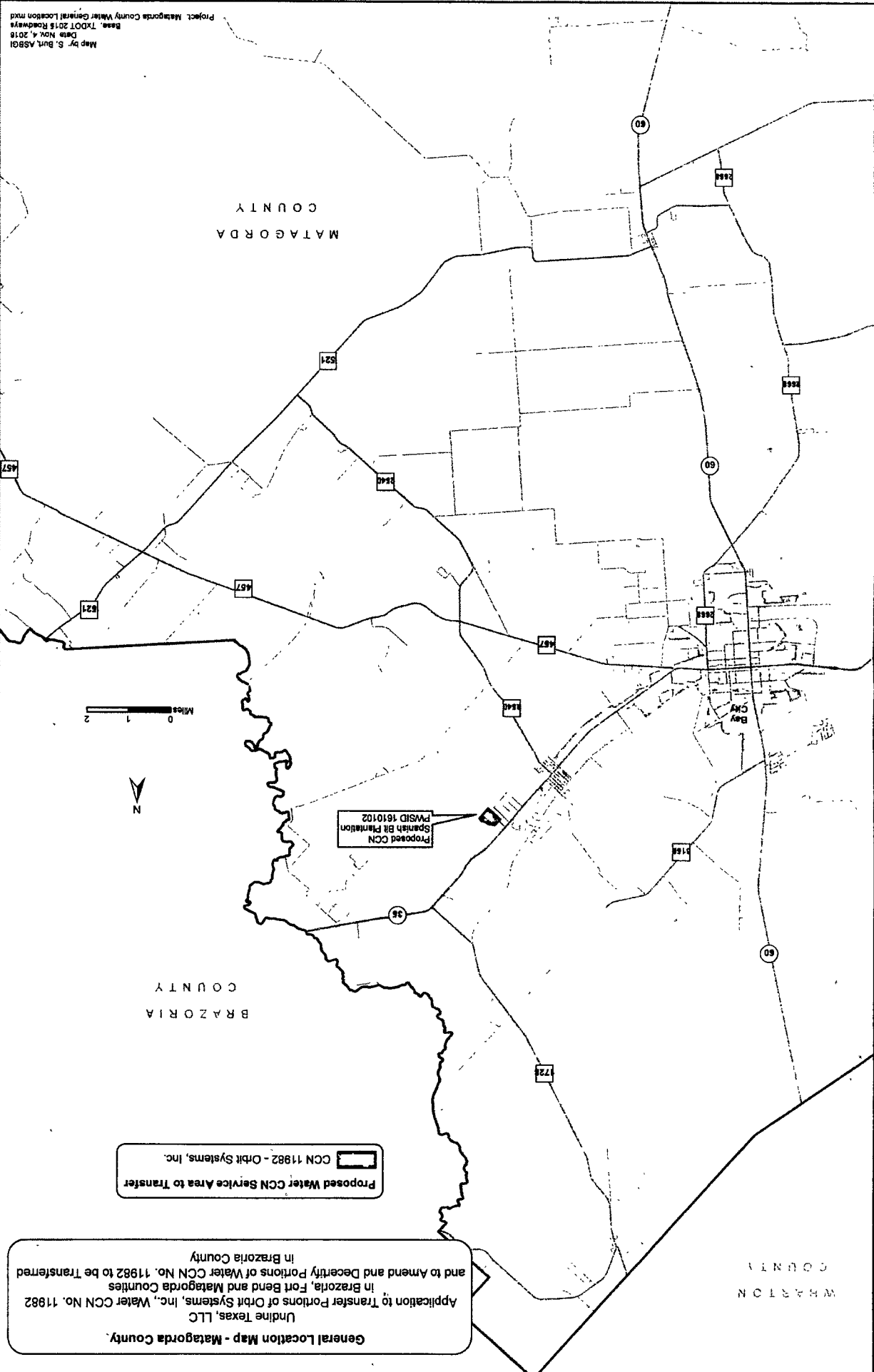
Merchant

Rybak

Foster School

36

36



Map by: S. Burt, ASBGI
 Date: Nov. 4, 2016
 Res. TxDOT 2016 Roadways
 Project: Matagorda County Water General Location Map

General Location Map - Matagorda County.
 Undine Texas, LLC
 Application to Transfer Portions of Orbit Systems, Inc., Water CCN No. 11982
 in Brazoria, Fort Bend and Matagorda Counties
 and to Amend and Decertify Portions of Water CCN No. 11982 to be Transferred
 in Brazoria County


Proposed Water CCN Service Area to Transfer
 CCN 11982 - Orbit Systems, Inc.

Proposed CCN
 Spanish Bl Partition
 PWSID 1610102

Map by: S. Burt, ASBG
Date: Nov. 4, 2016
Base Map: TXDOT 2015 Roadways
Project: Matagorda Large Scale Map 1

0 375 750
Feet

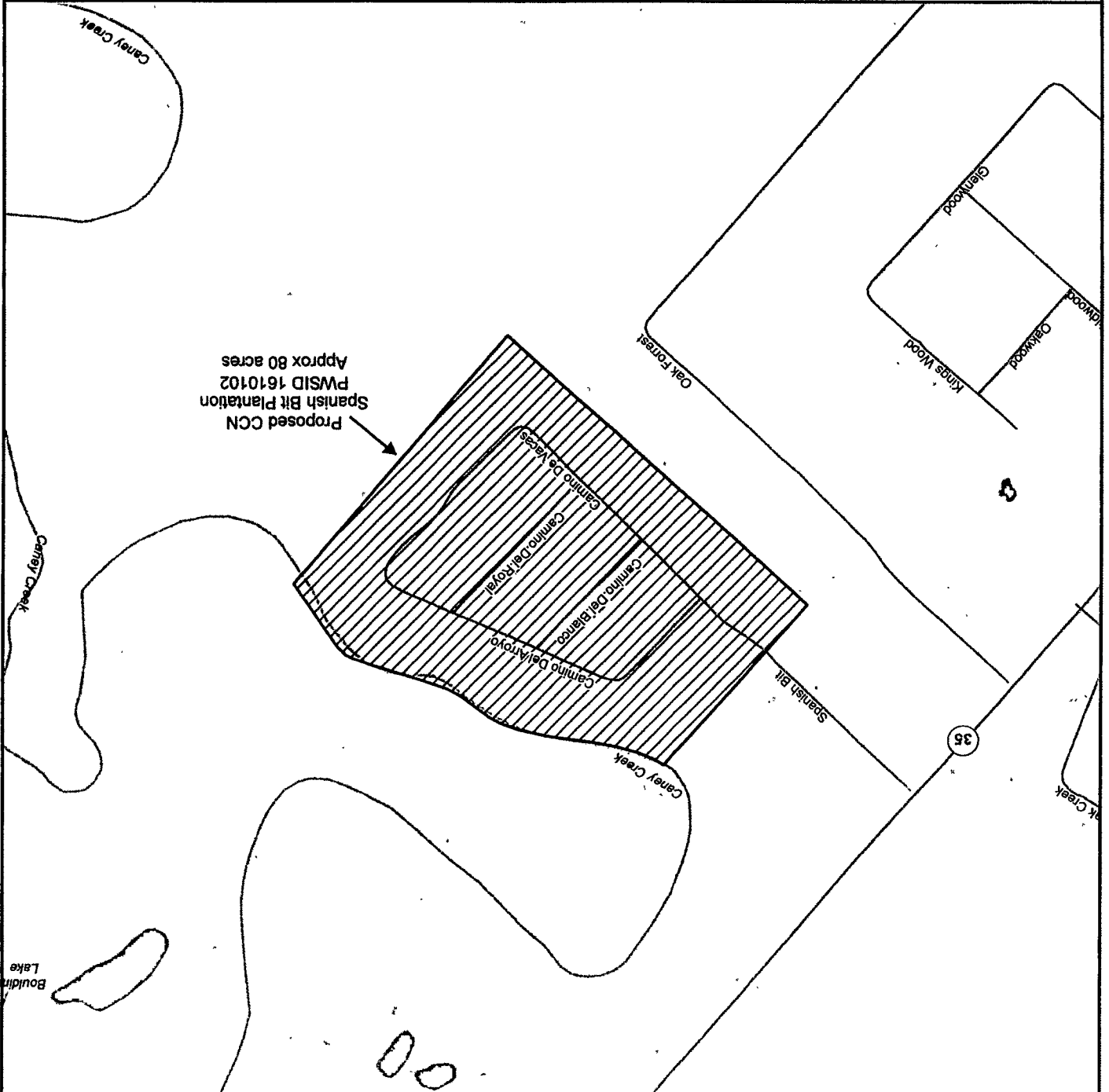


CCN 11982 - Orbit Systems, Inc. 

Proposed Water CCN Service Areas to Transfer

Undine Texas, LLC
Application to Transfer Portions of Orbit Systems, Inc. Water CCN No. 11982
in Brazoria, Fort Bend and Matagorda Counties
and to Amend and Decertify Portions of Water CCN No. 11982 to be Transferred
in Brazoria County

Large Scale Map - Matagorda County (1 of 1)



Attachment 'L'

Confidential

Letter of Intent