



Control Number: 46336



Item Number: 37

Addendum StartPage: 0

Helen S. Gilbert
hgilbert@gwtxlaw.com



Gilbert Wilburn, PLLC
ATTORNEYS AT LAW

Randall B. Wilburn, P.E.
rbw@gwtxlaw.com

June 6, 2017

Via Hand Delivery and Electronic Mail

Brittany May Johnson
PUC Legal Division
PO Box 13326
Austin, TX 78711-3326

RECEIVED
2017 JUN -6 PM 12:14
PUBLIC UTILITY COMMISSION
FILING CLERK

Re: City of Tomball ("COT"); Docket No. 46336; Revised Boundary Maps per Parties' Settlement Agreement

Dear Brittany:

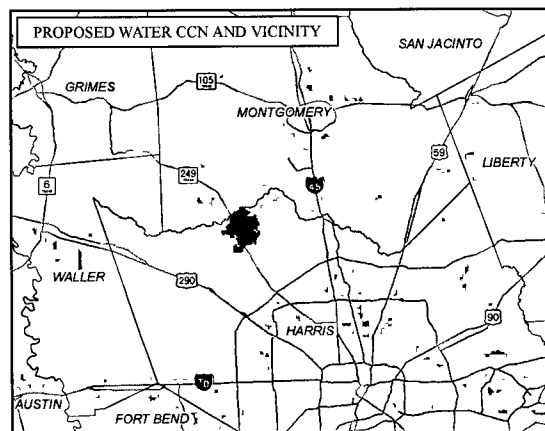
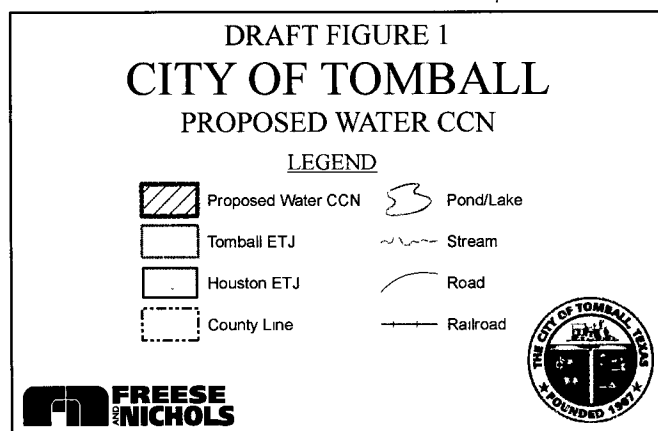
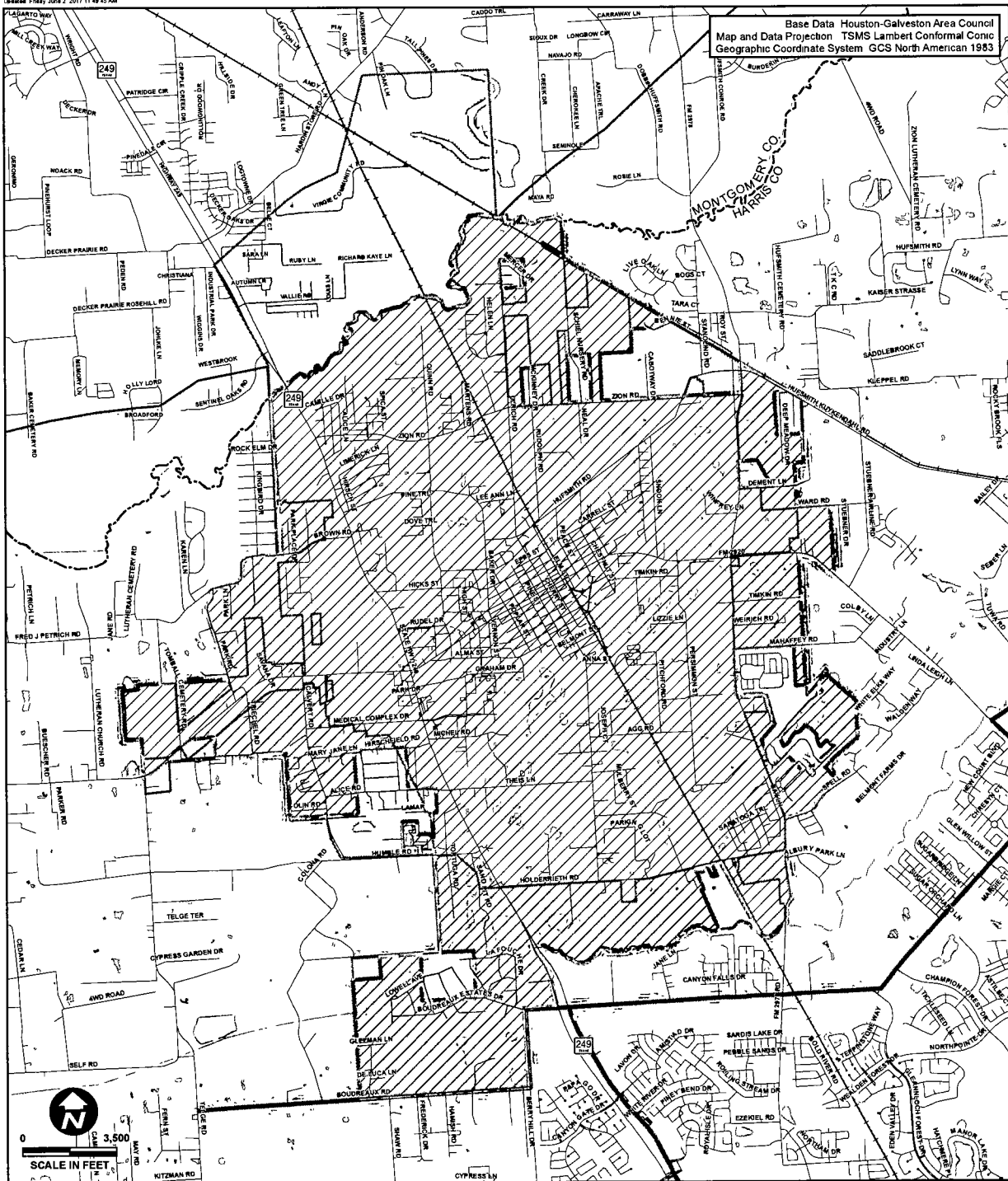
I am filing copies of the revised water and sewer boundary maps, which exclude the property as requested by the DeNina family and, as per the Parties' Settlement Agreement, all of the requested CCN area in Montgomery County. I have also filed electronically the revised CCN polygon shapefile.

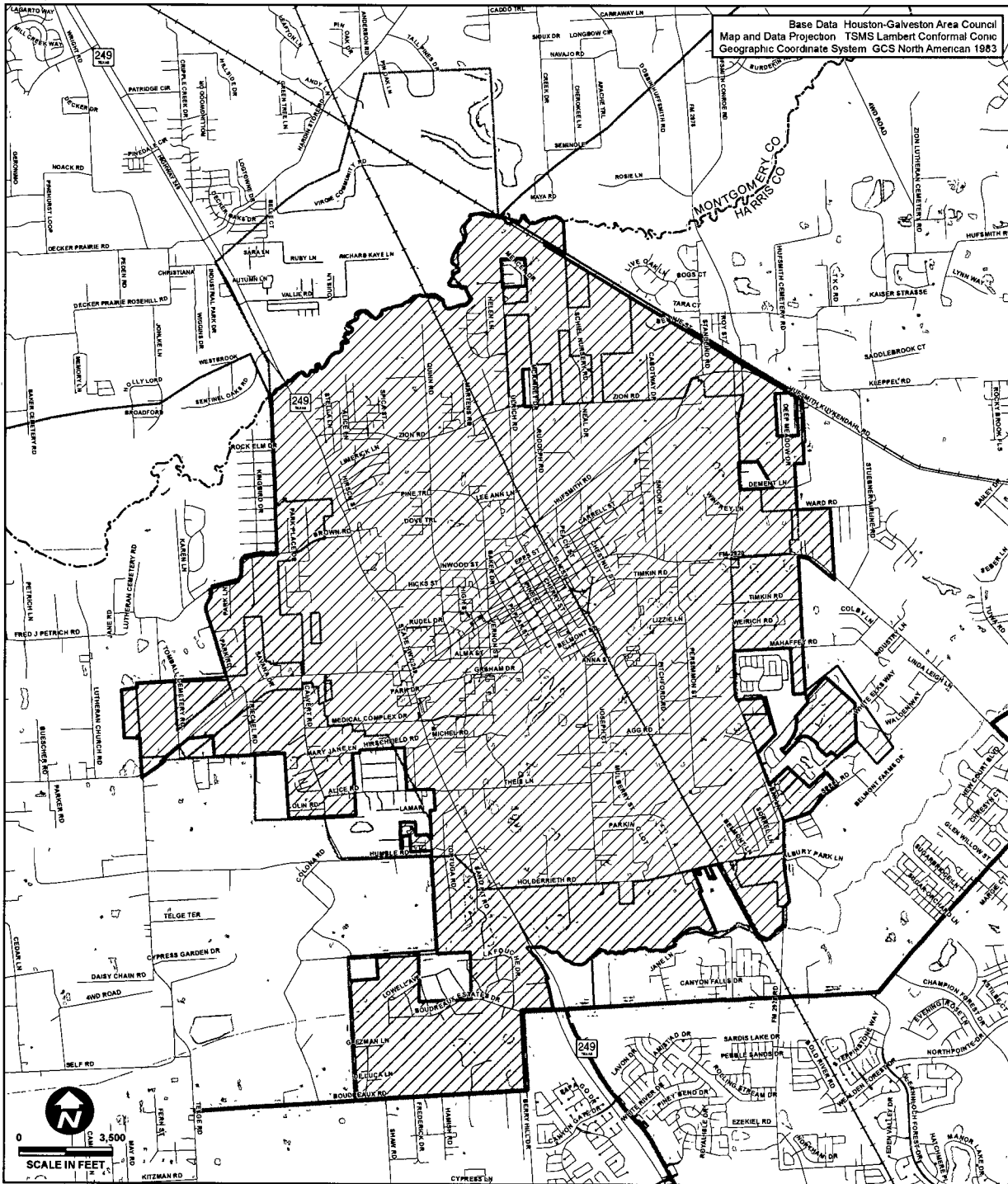
Please let me know if you have any questions.

Sincerely,

Randall B. Wilburn

Attachment





DRAFT FIGURE 2 CITY OF TOMBALL PROPOSED SEWER CCN

LEGEND

- | | | | |
|--|--------------------|--|-----------|
| | Proposed Sewer CCN | | Pond/Lake |
| | Tomball ETJ | | Stream |
| | Houston ETJ | | Road |
| | County Line | | Railroad |

