

Control Number: 46150



Item Number: 182

Addendum StartPage: 0

DOCKET NO. 46150

APPLICATION OF PK-RE  
DEVELOPMENT COMPANY, INC. dba  
OAK SHORES WATER SYSTEM AND  
UNDINE DEVELOPMENT, LLC FOR  
SALE, TRANSFER OR MERGER OF  
FACILITIES AND CERTIFICATE  
RIGHTS IN TRAVIS COUNTY

§  
§  
§  
§  
§  
§  
§

BEFORE THE

2019 MAR -5 PM 12: 28

PUBLIC UTILITY COMMISSION  
FILING CLERK

OF TEXAS

**UNDINE DEVELOPMENT, LLC'S  
CORRECTION TO PROPOSED ORDER**

TO THE HONORABLE PUBLIC UTILITY CHAIRMAN AND COMMISSIONERS:

COMES NOW, Undine Development, LLC (Undine) and files this proposed correction to the Public Utility Commission's (Commission) Proposed Order.<sup>1</sup> Undine respectfully requests that the sewer tariff to be approved in the Proposed Order be corrected to accurately reflect the subdivisions served by the sewer system that is the subject of this proceeding.

The water and sewer systems recently purchased by Undine from PK-RE Development Company, Inc. (PK-RE) that are the subject of this Application were constructed in phases, along with the various subdivisions in which they provide service. Among the subdivisions receiving both water and sewer service from PK-RE is Greenshores on Lake Austin, which developed in three phases. All phases of the subdivision receive sewer utility service from PK-RE (and now from Undine), but apparently at some point in the past the sewer tariff was not brought up to date to include Phase III in the listing of subdivisions served; the listing in the tariff is currently for "Greenshores on Lake Austin, Phase I, II and Woods of Greenshores Subdivision."

A review of the map for sewer CCN No. 21112 and a comparison with the map of the Greenshores on Lake Austin subdivision map shows that all of this subdivision is included within the area of CCN No. 21112. A page from the Phase III construction plans is attached hereto as Attachment A showing the location of Phase III. There are currently 30 sewer connections within Greenshores on Lake Austin that are receiving sewer utility service from Undine.

The omission of Greenshores on Lake Austin Phase III from the sewer tariff was inadvertent, and potentially creates confusion as to the appropriate sewer utility service provider and the rates applicable to Phase III of that subdivision. This omission was previously

---

<sup>1</sup> Memorandum and Proposed Order (Feb. 21, 2019).

overlooked by Undine, and a correction to the tariff before its final approval by the Commission is respectfully requested. Because the entirety of Greenshores on Lake Austin is within the CCN and is receiving sewer utility service from Undine, Undine respectfully suggests that the sewer tariff be revised to read: "Greenshores on Lake Austin and Woods of Greenshores Subdivisions."


A correction now will avoid the time and expense that would be involved with the filing of a minor tariff revision to correct this inadvertent omission. Undine has conferred with Commission Staff and is authorized to state that Commission Staff is unopposed to this requested correction.

### **PRAYER**

Undine respectfully requests that the sewer tariff to be approved in the Proposed Order be corrected as provided herein.

Respectfully submitted,

LLOYD GOSSELINK  
ROCHELLE & TOWNSEND, P.C.  
816 Congress Avenue, Suite 1900  
Austin, Texas 78701  
(512) 322-5800  
Fax: (512) 472-0532  
gcrump@lglawfirm.com


  
GEORGIA N. CRUMP  
State Bar No. 05185500

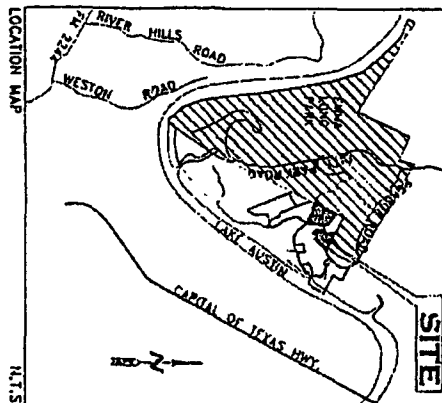
JAMIE L. MAULDIN  
State Bar No. 24065694

ATTORNEYS FOR UNDINE  
DEVELOPMENT, LLC

### **CERTIFICATE OF SERVICE**

I hereby certify that a true and correct copy of the foregoing document was transmitted by facsimile, electronic mail, and/or regular, First Class Mail on this 5th day of March, 2019, to the parties of record:

  
GEORGIA N. CRUMP



**C.O.A. SHEET NO.** \_\_\_\_\_ **SHEET INDEX** \_\_\_\_\_

120	1.	COVER SHEET
121	2.	PULL PLAN
122	3.	PULL PLAN
123	4.	GENERAL NOTES
124	5.	GENERAL PLAN
125	6.	OVERSIGHT DETAIL PLAN
126	7.	DIAPHRAGM PLAN
127	8.	SLOPE PLAN
128	9.	SLOPE PLAN
129	10.	SLOPE PLAN
130	11.	WATER PUMP BLOCK 4
131	12.	WATER PUMP BLOCK 5
132	13.	WATERPUMP PLAN - BLOCK 4
133	14.	WATERPUMP PLAN - "C" STA. 8+88 TO 3+75
134	15.	WATERPUMP PLAN - "D" STA. 3+75 TO END
135	16.	WATERPUMP PLAN - "E" STA. 3+75 TO END
136	17.	WATERPUMP PLAN - BLOCK 5
137	18.	WATERPUMP PLAN - "F" STA. 8+88 TO 3+75
138	19.	WATERPUMP PLAN - "G" STA. 3+75 TO END
139	20.	WATERPUMP PLAN - "H" STA. 3+75 TO END
140	21.	WATERPUMP PLAN - "I" STA. 3+75 TO END
141	22.	WATERPUMP PLAN - "J" STA. 3+75 TO END
142	23.	WATERPUMP PLAN - "K" STA. 3+75 TO END
143	24.	WATERPUMP PLAN - "L" STA. 3+75 TO END
144	25.	WATERPUMP PLAN - "M" STA. 3+75 TO END
145	26.	WATERPUMP PLAN - "N" STA. 3+75 TO END
146	27.	WATERPUMP PLAN - "O" STA. 3+75 TO END
147	28.	WATERPUMP PLAN - "P" STA. 3+75 TO END
148	29.	WATERPUMP PLAN - "Q" STA. 3+75 TO END
149	30.	WATERPUMP PLAN - "R" STA. 3+75 TO END
150	31.	WATERPUMP PLAN - "S" STA. 3+75 TO END
151	32.	WATERPUMP PLAN - "T" STA. 3+75 TO END
152	33.	WATERPUMP PLAN - "U" STA. 3+75 TO END
153	34.	WATERPUMP PLAN - "V" STA. 3+75 TO END
154	35.	WATERPUMP PLAN - "W" STA. 3+75 TO END
155	36.	WATERPUMP PLAN - "X" STA. 3+75 TO END
156	37.	WATERPUMP PLAN - "Y" STA. 3+75 TO END
157	38.	WATERPUMP PLAN - "Z" STA. 3+75 TO END
158	39.	WATERPUMP PLAN - "AA" STA. 3+75 TO END
159	40.	WATERPUMP PLAN - "AB" STA. 3+75 TO END
160	41.	WATERPUMP PLAN - "AC" STA. 3+75 TO END
161	42.	WATERPUMP PLAN - "AD" STA. 3+75 TO END
162	43.	WATERPUMP PLAN - "AE" STA. 3+75 TO END
163	44.	WATERPUMP PLAN - "AF" STA. 3+75 TO END
164	45.	WATERPUMP PLAN - "AG" STA. 3+75 TO END
165	46.	WATERPUMP PLAN - "AH" STA. 3+75 TO END
166	47.	WATERPUMP PLAN - "AI" STA. 3+75 TO END
167	48.	WATERPUMP PLAN - "AJ" STA. 3+75 TO END
168	49.	WATERPUMP PLAN - "AK" STA. 3+75 TO END
169	50.	WATERPUMP PLAN - "AL" STA. 3+75 TO END
170	51.	WATERPUMP PLAN - "AM" STA. 3+75 TO END
171	52.	WATERPUMP PLAN - "AN" STA. 3+75 TO END
172	53.	WATERPUMP PLAN - "AO" STA. 3+75 TO END
173	54.	WATERPUMP PLAN - "AP" STA. 3+75 TO END
174	55.	WATERPUMP PLAN - "AQ" STA. 3+75 TO END
175	56.	WATERPUMP PLAN - "AR" STA. 3+75 TO END
176	57.	WATERPUMP PLAN - "AS" STA. 3+75 TO END
177	58.	WATERPUMP PLAN - "AT" STA. 3+75 TO END
178	59.	WATERPUMP PLAN - "AU" STA. 3+75 TO END
179	60.	WATERPUMP PLAN - "AV" STA. 3+75 TO END
180	61.	WATERPUMP PLAN - "AW" STA. 3+75 TO END
181	62.	WATERPUMP PLAN - "AX" STA. 3+75 TO END
182	63.	WATERPUMP PLAN - "AY" STA. 3+75 TO END
183	64.	WATERPUMP PLAN - "AZ" STA. 3+75 TO END
184	65.	WATERPUMP PLAN - "BA" STA. 3+75 TO END
185	66.	WATERPUMP PLAN - "BB" STA. 3+75 TO END
186	67.	WATERPUMP PLAN - "BC" STA. 3+75 TO END
187	68.	WATERPUMP PLAN - "BD" STA. 3+75 TO END
188	69.	WATERPUMP PLAN - "BE" STA. 3+75 TO END
189	70.	WATERPUMP PLAN - "BF" STA. 3+75 TO END
190	71.	WATERPUMP PLAN - "BG" STA. 3+75 TO END
191	72.	WATERPUMP PLAN - "BH" STA. 3+75 TO END
192	73.	WATERPUMP PLAN - "BI" STA. 3+75 TO END
193	74.	WATERPUMP PLAN - "BJ" STA. 3+75 TO END
194	75.	WATERPUMP PLAN - "BK" STA. 3+75 TO END
195	76.	WATERPUMP PLAN - "BL" STA. 3+75 TO END
196	77.	WATERPUMP PLAN - "BM" STA. 3+75 TO END
197	78.	WATERPUMP PLAN - "BN" STA. 3+75 TO END
198	79.	WATERPUMP PLAN - "BO" STA. 3+75 TO END
199	80.	WATERPUMP PLAN - "BP" STA. 3+75 TO END
200	81.	WATERPUMP PLAN - "BQ" STA. 3+75 TO END
201	82.	WATERPUMP PLAN - "BR" STA. 3+75 TO END
202	83.	WATERPUMP PLAN - "BS" STA. 3+75 TO END
203	84.	WATERPUMP PLAN - "BT" STA. 3+75 TO END
204	85.	WATERPUMP PLAN - "BU" STA. 3+75 TO END
205	86.	WATERPUMP PLAN - "BV" STA. 3+75 TO END
206	87.	WATERPUMP PLAN - "BW" STA. 3+75 TO END
207	88.	WATERPUMP PLAN - "BX" STA. 3+75 TO END
208	89.	WATERPUMP PLAN - "BY" STA. 3+75 TO END
2		

**GREENSHORES ON LAKE  
AUSTIN PHASE THREE**

COVER SHEET



