



Control Number: 45587



Item Number: 21

Addendum StartPage: 0

PUC REQUIRED CCN BOUNDARY DESCRIPTION

**Aqua Texas, Inc. – Amendment to Water and Sewer Service Areas
CCN Nos. 13203 and 20165; PUC Docket No. 45587
Amending a Portion of Aqua Texas Inc. CCN Nos. 13203
and 21065 in Montgomery County**

RECEIVED

2016 SEP 26 AM 11:06

PUBLIC UTILITY COMMISSION
FILING CLERK


Pursuant to Texas Water Code § 13.257, Aqua Texas, Inc., holder of Certificate of Convenience and Necessity Nos. 13203 and 21065, hereby files this Boundary Description for the portion of its CCN area which was amended by the Commission in PUC Docket No. 45587. The area is located in Montgomery County, Texas.

In accordance with the aforementioned statute, Aqua Texas, Inc. affirmatively states that the amended portion of its service area in its aforementioned CCNs is as follows:

The proposed utility service area is located approximately 13.7 miles Southwest of downtown Conroe, Texas, and is generally bounded on the north by Hardin Store Rd.; on the east by Dobbin Huffsmith Rd.; on the south by Carraway Ln.; and on the west by N. Creek Dr.

Aqua Texas' additional service area is depicted in the attached PUC certified map.


The Boundary Description is being filed on behalf of and at the request and instruction of Aqua Texas, Inc., based upon information and belief. Aqua Texas, Inc. specifically authorizes the filing of this Boundary Description to comply with Texas Water Code § 13.257 and its associated rules and regulations.


Rebecca Figg


STATE OF TEXAS §
COUNTY OF TRAVIS §

Before me, the undersigned Notary Public, on this day personally appeared Rebecca Figg, known to me to be the person whose name is subscribed to the foregoing instrument and acknowledged to me that she executed the same for the purposes therein described.

Given under my hand and seal of this office on this day, September 13, 2016.


Notary Public, in and for the State of Texas

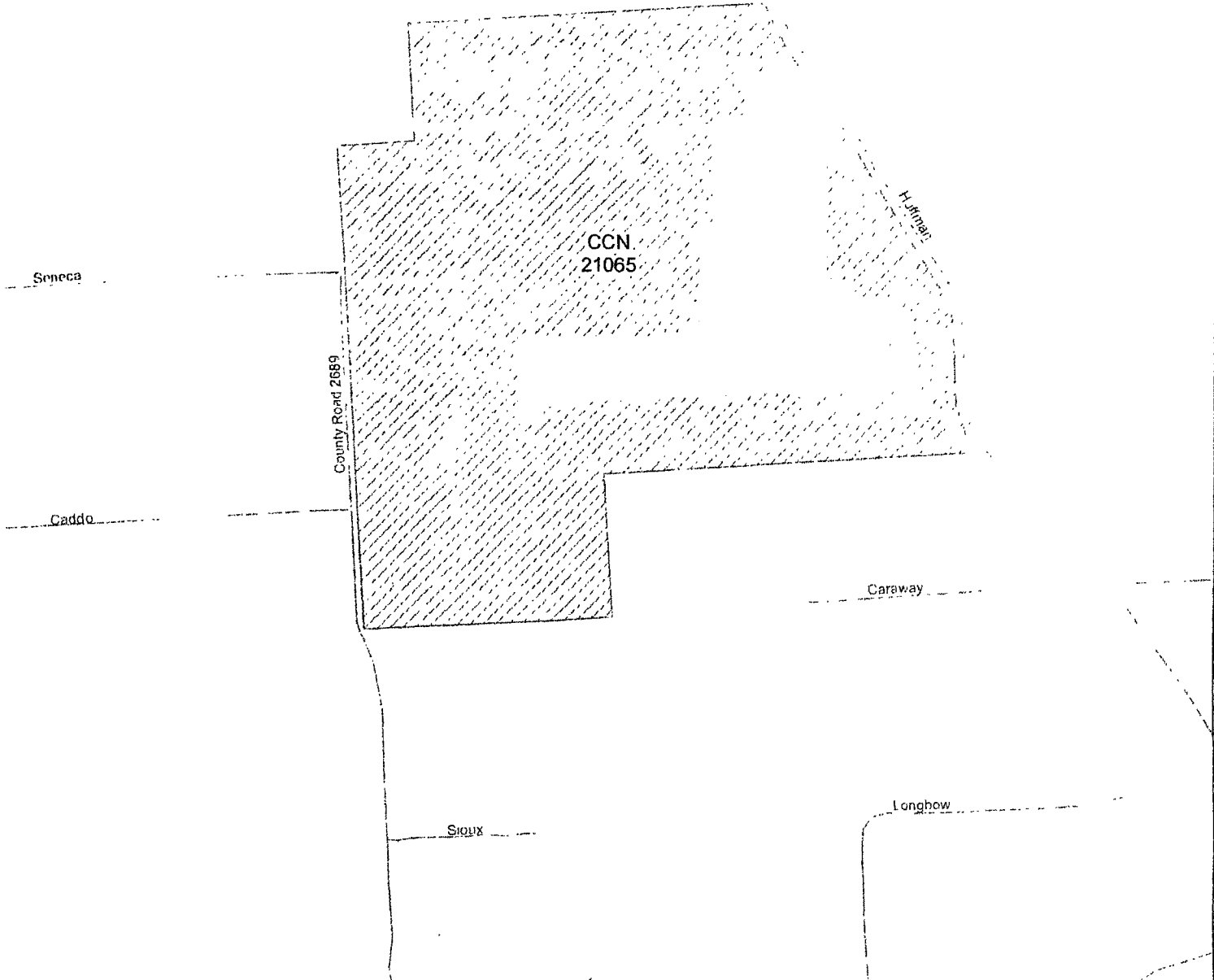
After recording, please return to:
Terrill & Waldrop
810 West 10th Street
Austin, Texas 78701




Aqua Texas Inc
Portion of Sewer Service Area
CCN No. 21065
PUC Docket No. 45587
Amended CCN No. 21065 in Montgomery County

CERTIFIED TO BE A TRUE AND CORRECT
COPY OF THE ORIGINAL ON FILE WITH THE
PUBLIC UTILITY COMMISSION OF TEXAS
CENTRAL RECORDS DIVISION

BY: Roz Medina
DATE: 9-12-2016



Sewer CCN Service Area

 21065 - Aqua Texas Inc

0 250 500
Feet

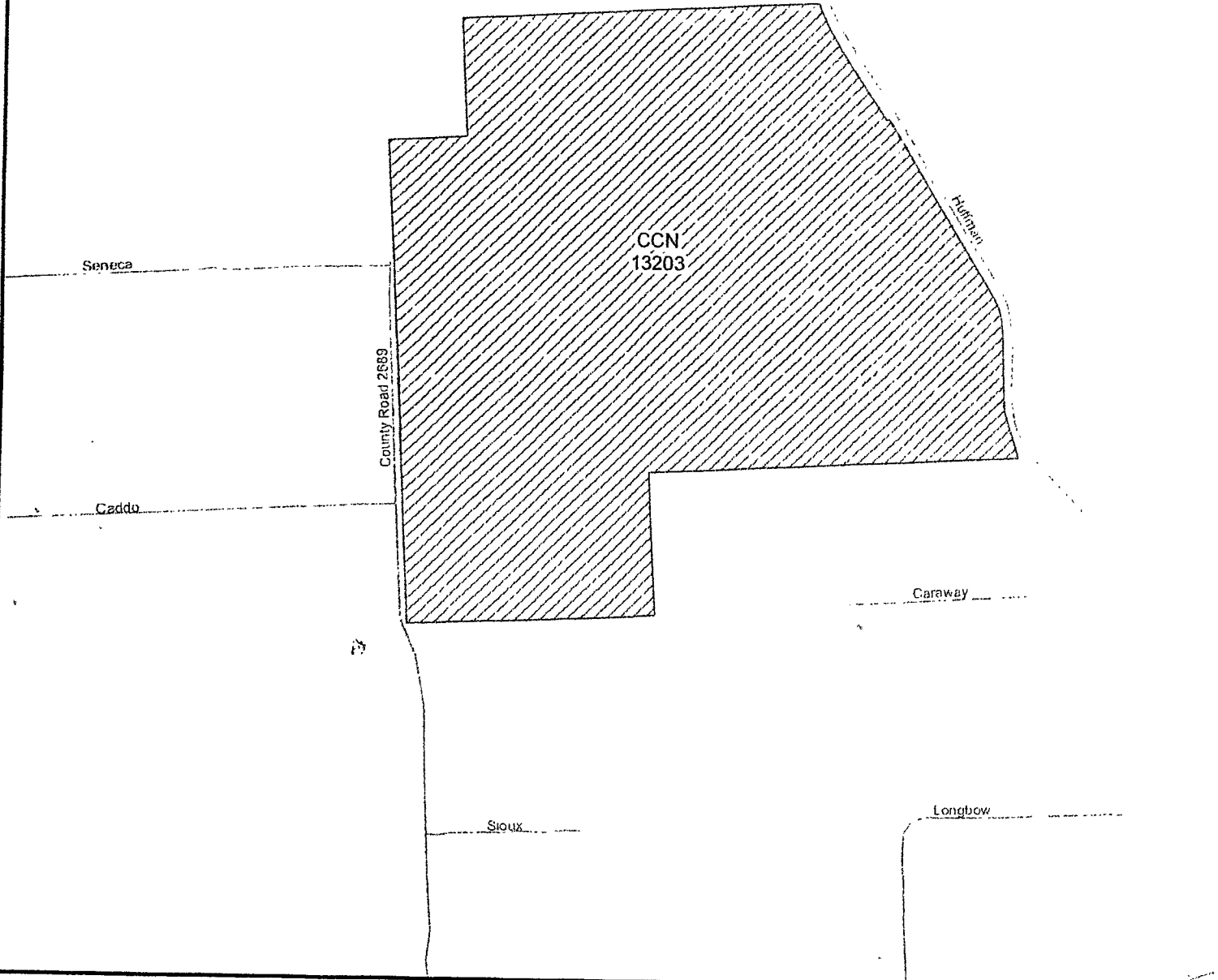


Aqua Texas Inc
Portion of Water Service Area
CCN No. 13203
PUC Docket No. 45587
Amended CCN No. 13203 in Montgomery County

CERTIFIED TO BE A TRUE AND CORRECT
COPY OF THE ORIGINAL ON FILE WITH THE
PUBLIC UTILITY COMMISSION OF TEXAS
CENTRAL RECORDS DIVISION

BY: *Cory Medina*

DATE: 9-13-2016



Public Utility Commission of Texas
1701 N. Congress Ave
Austin, TX 78701

Water CCN Service Area




13203 - Aqua Texas Inc

0 250 500
Feet



Map by: Komal Pat
Date created: June 7, 2016
Project Path: n:\finalmapping\45587AquaTexasWater.mxd

FILED FOR RECORD
09/16/2016 01:18PM




COUNTY CLERK
MONTGOMERY COUNTY, TEXAS

STATE OF TEXAS,
COUNTY OF MONTGOMERY

I hereby certify that this instrument was filed in the file number
sequence on the date and time stamped herein
by me and was duly RECORDED in the Official Public
Records of Montgomery County, Texas.

09/16/2016



County Clerk
Montgomery County, Texas