




Control Number: 45476



Item Number: 8

Addendum StartPage: 0

DOCKET NO. 45476

**APPLICATION OF CITY OF
MARBLE FALLS TO AMEND
ITS CERTIFICATES OF
CONVENIENCE AND NECESSITY
IN BURNET COUNTY**

§
§
§
§
§

PUBLIC UTILITY COMMISSION

OF TEXAS

2016 FEB -9 PM 3:25
FILING CLERK

**CITY OF MARBLE FALL'S RESPONSE TO
COMMISSION STAFF'S RECOMMENDATION ON SUFFICIENCY**

COMES NOW, the City of Marble Falls (City) and files this Response to the Commission Staff's Recommendation on Sufficiency and would show the following:

**I.
OVERVIEW OF RECOMMENDATION**

On January 28, 2016, the Commission staff issued its recommendation of sufficiency regarding the City's application to amend its water and sewer certificates of convenience and necessity (City's Application). The Staff recommended that the City's Application be administratively incomplete and identified several items that the City should provide in order to cure the deficiencies. The Staff stated that the maps and digital data provided by the City did not show only the proposed additional service area. Further, the Staff said that there appears to be a discrepancy with the number of customers listed in the proposed notice and the number listed in the Application. The Staff recommended that the City provide the following information: (1) a small scale map delineating only the proposed serve area; (2) a large scale map delineating only the proposed service area; (3) revised digital data; and (4) reconciliation of the customer count in the Application and in the proposed notice.

II. MAPPING AND DIGITAL DATA

The City has prepared revised maps as recommended by the Staff. Those maps are attached hereto as Attachment 1. These maps replace the maps attached to the City's Application as Attachment 2.a. Additionally, the City has revised the digital data, which is attached hereto as Attachment 2. This new disk with the revised data replaces the disk attached to the City's application as Attachment 2.b.

III. CUSTOMER COUNT


The information provided by the City in the proposed notice and in the City's Application regarding its customers are both accurate. The numbers for the City's existing water and sewer system connections listed on pages 7 and 8 of the Application (i.e. 2,956 for water and 2,372 for sewer) include the forty-seven (47) customers listed in the notice, and the numbers on pages 7 and 8 of the Application are the City's total number existing connections both inside and outside the City's existing certificates of convenience and necessity. The number of customers listed in the notice (that is, 47 customers) is the number of City's existing customers that are located in the proposed area to be certified.

IV. CONCLUSION

With the filing of this additional information, the City respectfully requests that Staff recommend that the City's Application be declared administratively complete and that an order be entered consistent with that recommendation.

Respectfully submitted,

BICKERSTAFF HEATH DELGADO ACOSTA LLP
3711 S. MoPac Expressway
Building One, Suite 300
Austin, TX 78746
Telephone: (512) 472-8021
Facsimile: (512) 320-5638
erogers@bickerstaff.com


By: 
Emily W. Rogers
State Bar No. 24002863

ATTORNEY FOR CITY OF MARBLE FALLS

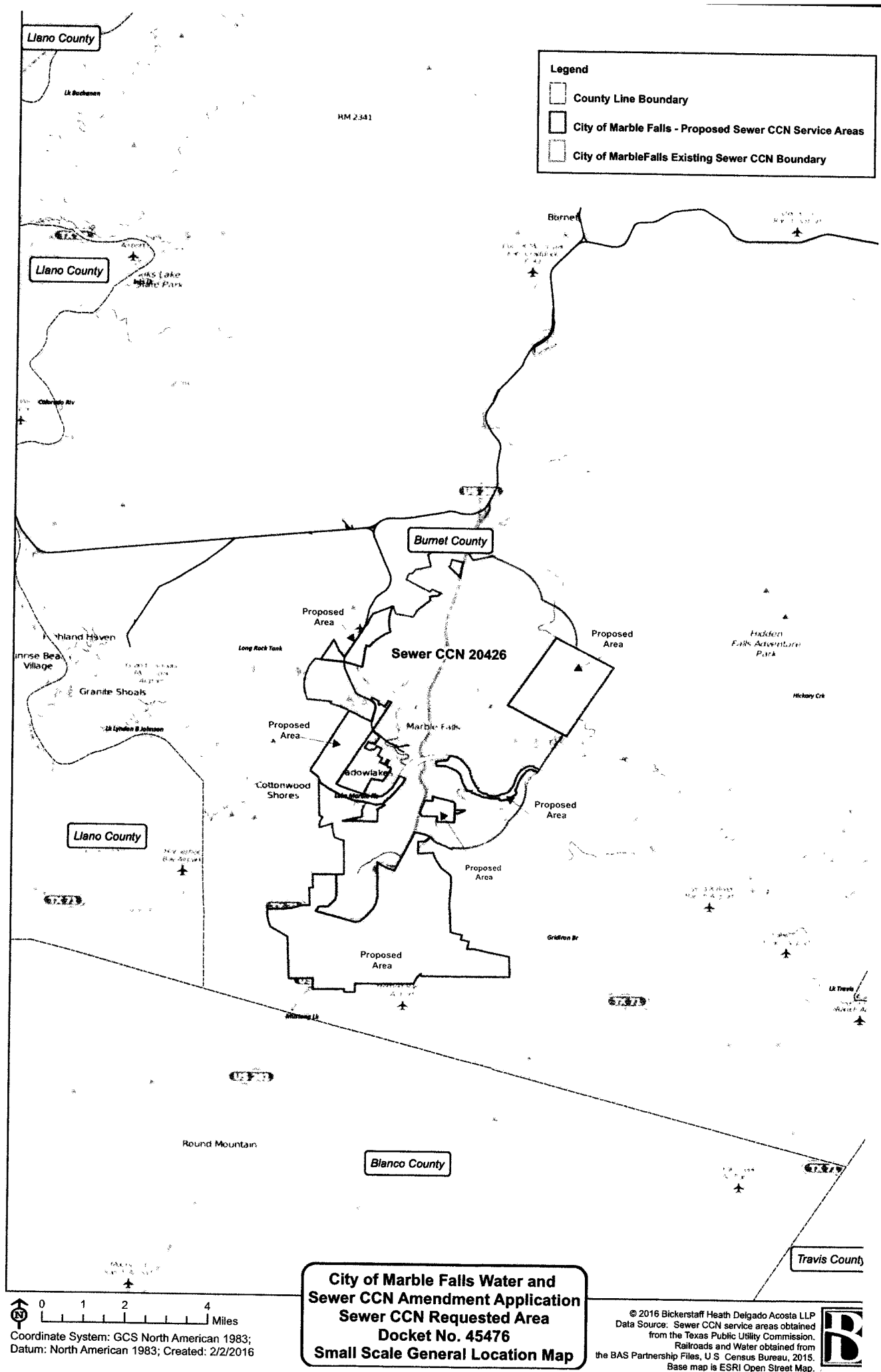
CERTIFICATE OF SERVICE

I hereby certify by my signature below that on the 9th day of February, 2016, a true and correct copy of the above and foregoing document was served on all parties of record in accordance with 16 TAC § 22.74.

Via hand delivery
Margaret Uhlig Pemberton
Karen S. Hubbard
Erika Garcia
Public Utility Commission of Texas
1701 N. Congress Avenue
PO Box 13326
Austin, TX 78711-3326


Emily W. Rogers

Attachment 1



Legend

- City of Marble Falls - Proposed Water CCN Service Areas
- Existing City of Marble Falls Water CCN Service Area
- Railroads
- Water
- Lakes and Rivers



0 0.45 0.9 1.8
Miles

Coordinate System: GCS North American 1983;
Datum: North American 1983; Created 2/2/2016

**City of Marble Falls Water and
Sewer CCN Amendment Application
Water CCN Requested Area
Docket No. 45476
Small Scale General Location Map**

© 2016 Bickerstaff Heath Delgado Acosta LLP
Data Source: Sewer CCN service areas obtained
from the Texas Public Utility Commission.
Roads, Railroads, and Water obtained from
the BAS Partnership Files, U.S. Census Bureau, 2015



Attachment 2

**Disk with Projectable Digital Data
with Metadata**
