




Control Number: 45459



Item Number: 42

Addendum StartPage: 0

**DOCKET NO. 45459**

**APPLICATION OF EDM WATER §  
SUPPLY CORPORATION TO AMEND §  
ITS WATER CERTIFICATE OF §  
CONVENIENCE NECESSITY IN §  
HENDERSON AND VAN ZANDT §  
COUNTIES §**

**PUBLIC UTILITY COMMISSION  
OF TEXAS**

RECEIVED

2017 APR 28 PM 1:58

PUBLIC UTILITY COMMISSION  
FILING CLERK

**COMMISSION STAFF'S REVISED PROCEDURAL SCHEDULE**

COMES NOW the Staff of the Public Utility Commission of Texas (Staff), representing the public interest, and files this revised procedural schedule. In support thereof, Staff would show the following:

**I. BACKGROUND**

On December 21, 2015, Edom Water Supply Corporation (Edom WSC) filed with the Public Utility Commission of Texas (Commission) an application to amend its water certificate of convenience and necessity (CCN) No. 10747 in Henderson and Van Zandt Counties. Edom WSC seeks to amend its CCN to decertify approximately 252 acres of land of its own service area, to add land to its service area, and seeks dual certification with RPM WSC for another area of land.

The Commission Administrative Law Judge (ALJ) issued Order No. 12 on March 10, 2017, which set April 28, 2017 as Staff's deadline to provide final maps, certificates, and tariffs to Edom for review. On March 20, 2017 and April 7, 2017, Edom filed revised mapping and digital data information, which results in area being added to the applicant's proposed service area. In light of this, Staff will need additional time to review the application. Therefore, Staff files this revised procedural schedule.

## **II. REVISED PROPOSED PROCEDURAL SCHEDULE**

Staff, therefore, proposes the following procedural schedule:

<b>Event</b>	<b>Date</b>
Deadline for Staff to review revised maps, and if deemed sufficient, provide final maps, certificates, and tariffs (if applicable) to applicant for review	May 30, 2017
Deadline for Applicant to file signed consent forms with the Commission	June 7, 2017
Deadline for Staff to request a hearing, or file a final recommendation on the application	June 14, 2017
Deadline for parties to file a joint proposed notice of approval including findings of fact, conclusions of law, and ordering paragraphs	June 27, 2017


## **III. CONCLUSION**

Staff respectfully requests that the ALJ issue an order adopting staff's revised proposed procedural schedule.

**PUBLIC UTILITY COMMISSION OF  
TEXAS LEGAL DIVISION**

Margaret Uhlig Pemberton  
Division Director

Katherine Lengieza Gross  
Managing Attorney




Brittany May Johnson  
Attorney-Legal Division  
State Bar No. 24097888  
1701 N. Congress Avenue  
P.O. Box 13326  
Austin, Texas 78711-3326  
(512) 936-7235  
(512) 936-7268 (facsimile)  
Brittany.Johnson@puc.texas.gov

**DOCKET NO. 45459**

**CERTIFICATE OF SERVICE**

I certify that a copy of this document will be served on all parties of record on April 28, 2017 in accordance with 16 TAC § 22.74.



Brittany May Johnson

# *Public Utility Commission of Texas*

---

## Memorandum

**To:** Brittany Johnson, Attorney  
Legal Division

**Thru:** Lisa Fuentes, Manager  
Water Utilities Division

**From:** Debbie Reyes Tamayo, Program Specialist  
Tracy Montes, GIS Specialist  
Water Utilities Division

**Date:** April 28, 2017

**Subject:** **Docket No. 45459:** *Application of the Edom Water Supply Corporation to Amend its Water Certificate of Convenience Necessity in Henderson and Van Zandt Counties*

On December 21, 2015, Edom Water Supply Corporation (Edom WSC or Applicant), filed an application with the Public Utility Commission of Texas (Commission) to amend its water Certificate of Convenience and Necessity (CCN) No. 10747 and to decertify a portion of RPM WSC's CCN 10787 in Henderson and Van Zandt Counties, pursuant to Texas Water Code Ann. (TWC) §§13.242-13.250 and 16 Texas Administrative Code (TAC) §§24.101-24.107.

Final maps, certificates, and consents were emailed to the Applicant and RPM WSC on February 7, 2017. On March 2, 2017 the Applicant and RPM WSC filed consent forms stating they did not concur with Staff's final map.

On March 20, and April 7, 2017, the Applicant filed revised mapping and digital data information which results in area being added to the Applicant's proposed service area. The revised total acreage for the proposed area is now 199 acres. Staff has reviewed the revised mapping documentation and finds it is sufficient for Staff to draft a new final map.

Staff respectfully requests 30 days to revise the final map showing the new proposed area and to send the map to the Applicant and RPM WSC for consent.