




Control Number: 45208



Item Number: 15

Addendum StartPage: 0

**PUBLIC UTILITY COMMISSION
TEXAS**

ഗുണഗുണഗുണഗുണ

RECEIVED
APR 10 1964
FBI
COMMUNICATIONS SECTION
FILING CLERK

I. BACKGROUND

On October 5, 2015, the Commission issued Order No. 1, which required Comm' Staff and Edinburg to file comments/recommendations regarding how this petition should be processed and whether or not the Application was sufficient for filing by November 5, 2015. Commission Staff filed its response to Order No. 1 finding the ?

Application at Attachment 12

Application at Attachment 6

incomplete and requesting that the Applicants be allowed time to cure the noted deficiencies. Commission Staff's response indicated that the noted deficiencies in the Application would be cured by Applicants' submission of: 1) a small scale (general location) map only showing the location of the proposed service area in the vicinity of the nearest town, city, or county with the proposed service area in reference to the current corporate boundaries of Edinburg, verifiable man-made and natural landmarks such as roads, railroads or rivers clearly marked and labeled; and 2) a large scale map showing the proposed service area with enough detail to accurately locate the service area subject to be transferred in the vicinity of nearby roads, streets, and rivers with the proposed service area in reference to the current corporate boundaries of Edinburg, verifiable man-made and natural landmarks such as roads, railroads or rivers clearly marked and labeled; and 3) documentation from the USDA showing that it has approved the transfer from North Alamo to Edinburg, as the USDA currently holds a lien against North Alamo's property.

On November 9, 2015, the Commission issued Order No. 2, which set a deadline of December 8, 2015 for the Applicants to amend the Application by submitting: 1) a small scale (general location) map only showing the location of the proposed service area in the vicinity of the nearest town, city, or county with the proposed service area in reference to the current corporate boundaries of Edinburg, verifiable man-made and natural landmarks such as roads, railroads or rivers clearly marked and labeled; and 2) a large scale map showing the proposed service area with enough detail to accurately locate the service area subject to be transferred in the vicinity of nearby roads, streets, and rivers with the proposed service area in reference to the current corporate boundaries of Edinburg, verifiable man-made and natural landmarks such as roads, railroads or rivers clearly marked and labeled; and 3) documentation from the USDA showing that it has approved the transfer from North Alamo to Edinburg.

On December 8, 2015, an extension was requested from the Commission to allow North Alamo an additional 30 days in which to acquire the Consent from USDA-RD and the mapping data was filed with the Commission. On December 9, 2015, record was made of the filing of the mapping data with the Commission. On December 16, 2015, the Commission issued Order No. 3 which set a deadline of January 8, 2016 for the Applicants to amend the Application by submitting documentation from the USDA showing that it has approved the transfer from North Alamo to Edinburg.

On January 6, 2016, an extension was requested from the Commission to allow North Alamo an additional 30 days in which to acquire the Consent from USDA-RD based on communications with USDA. Subsequent to the January 6, 2016 filing, USDA granted its consent, and the consent was filed with the Commission with North Alamo's Supplemental Response to Order No. 3 on January 11, 2016. On January 13, 2016, Commission issued Order No. 4 Granting the requested extension and revising the deadline.

On February 10, 2016, Commission Staff filed a supplemental recommendation on the application determining that the application remains administratively incomplete because it contained additional material deficiencies, as specifically described in Commission Staff's February 10, 2016 filing. On February 11, 2016, Commission issued Order No. 5 which set a deadline of March 10, 2016 to amend the application to cure additional deficiencies identified by Commission Staff, which recommended that the Applicants amend the Application by submitting: 1) a small scale (general location) map only showing the location of the proposed service area in the vicinity of the nearest town, city, or county, clearly marking and labeling the proposed service area in reference to the current corporate boundaries of Edinburg, verifiable man-made and natural landmarks such as roads, railroads or rivers; and 2) submitting a large scale map showing the proposed service area with enough detail to accurately locate the service area subject to be transferred in the vicinity of nearby roads, streets, and rivers, clearly marking and labeling the proposed service area in reference to the current corporate boundaries of Edinburg, verifiable man-made and natural landmarks such as roads, railroads or rivers; and 3) revised digital data only including the proposed service area in a shapefile (SHP) format on a data disk (CD). Applicants file the recommended maps and digital data herewith.

II. CONCLUSION

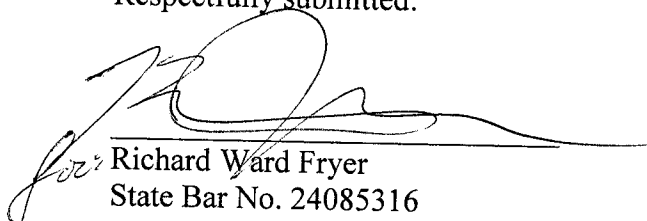
Applicants respectfully request that the ALJ file the attached documents: 1) a small scale (general location) map only showing the location of the proposed service area in the vicinity of the nearest town, city, or county, clearly marking and labeling the proposed service area in reference to the current corporate boundaries of Edinburg, verifiable man-made and natural landmarks such as roads, railroads or rivers; and 2) submitting a large scale map showing the proposed service area with enough detail to accurately locate the service area subject to be transferred in the vicinity of

nearby roads, streets, and rivers, clearly marking and labeling the proposed service area in reference to the current corporate boundaries of Edinburg, verifiable man-made and natural landmarks such as roads, railroads or rivers; and 3) revised digital data only including the proposed service area in a shapefile (SHP) format on a data disk (CD) and enter its Order finding the application sufficient for filing.

Dated:

March 9, 2016


Respectfully submitted:


for Richard Ward Fryer
State Bar No. 24085316

Fryer & Hansen, PLLC
1352 W. Pecan Blvd.
McAllen, Texas 78501
Telephone: (956) 686-6606
Facsimile: (956) 686-6601
ATTORNEY FOR
NORTH ALAMO WATER SUPPLY
CORPORATION

DOCKET NO. 45208
CERTIFICATE OF SERVICE

I certify that a copy of this document will be served on all parties of record on this the 9th day of March, 2016 in accordance with 16 TAC § 22.74.


for Richard Ward Fryer

DOCKET NO. 45208

**APPLICATION OF CITY OF
EDINBURG AND NORTH ALAMO
WATER SUPPLY CORPORATION
TO AMEND WATER
CERTIFICATES OF CONVENIENCE
AND NECESSITY IN HIDALGO
COUNTY**

**' PUBLIC UTILITY COMMISSION OF
' TEXAS
'
'
'
'
'**

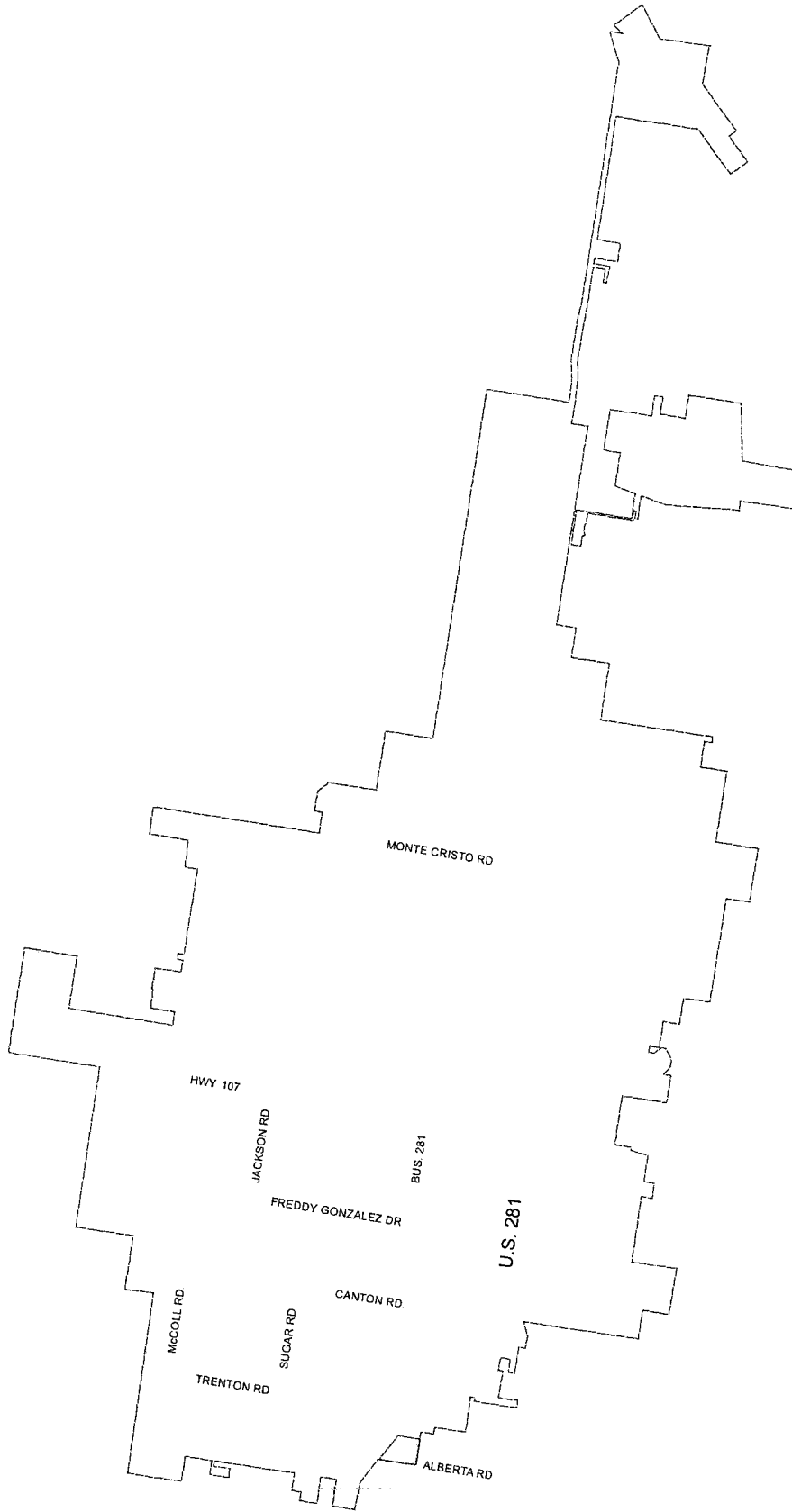
**ORDER NO. 6
DECLARING APPLICATION ADMINISTRATIVELY COMPLETE**

On March 10, 2016, North Alamo Water Supply Corporation and the City of Edinburg filed their response to the Public Utility Commission's Order No. 5. Upon the subsequent review and recommendation of Commission Staff, the application is hereby declared administratively complete.



SIGNED AT AUSTIN, TEXAS the ____ day of _____, 2016.

PUBLIC UTILITY COMMISSION OF TEXAS

STEPHANIE FRAZZELL
ADMINISTRATIVE LAW JUDGE



Legend:

-  City Boundary
-  Proposed Buyout

**City of Edinburg
Location Map
Docket No. 45208**

OVERSIZED DOCUMENT

MAP

TO VIEW OVERSIZED
DOCUMENTS, PLEASE CONTACT
CENTRAL RECORDS AT
512-936-7180

OVERSIZED DOCUMENT

CD ATTACHED

**TO VIEW OVERSIZED
DOCUMENT PLEASE CONTACT
CENTRAL RECORDS
512-936-7180**