



Control Number: 45180



Item Number: 7

Addendum StartPage: 0



AUSTIN WATER UTILITY
Utility Development Services Division
625 East 10th Street, Suite 715
Austin, Texas 78701



November 20, 2015

Tammy Benter
Water Utilities Division
Public Utility Commission
1701 Congress Ave., Suite 8-100
Austin, TX 78701


RE: CCN Change, Docket 45180

Dear Ms. Benter:

In response to Order No. 2, Docket No. 45180, I've attached 1) a revised general location map, 2) a revised large scale map, 3) a full scale (to scale) agreement map, and 4) a complete list of all utilities, districts and municipalities located within a 2-mile buffer of the proposed service area to address staff comments.

If additional information is required or should you have any questions, please notify me by email at phillip.jaeger@austintexas.gov or by phone at 512-972-0232.

Sincerely,



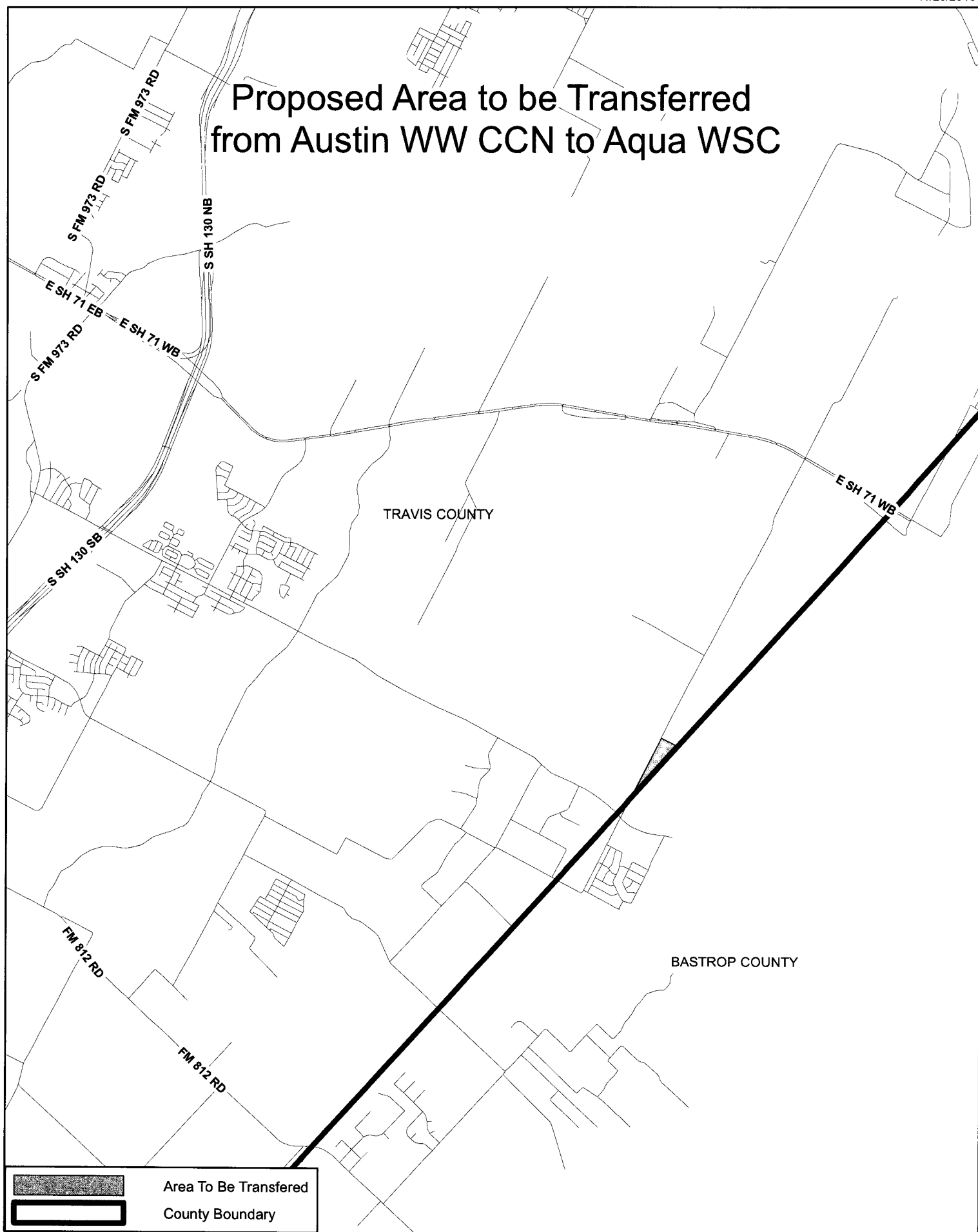
Phillip Jaeger
Project Manager
Austin Water Utility
City of Austin

Enclosures

2015 NOV 23 AM 11:23
PUBLIC UTILITY COMMISSION
FILING CLERK

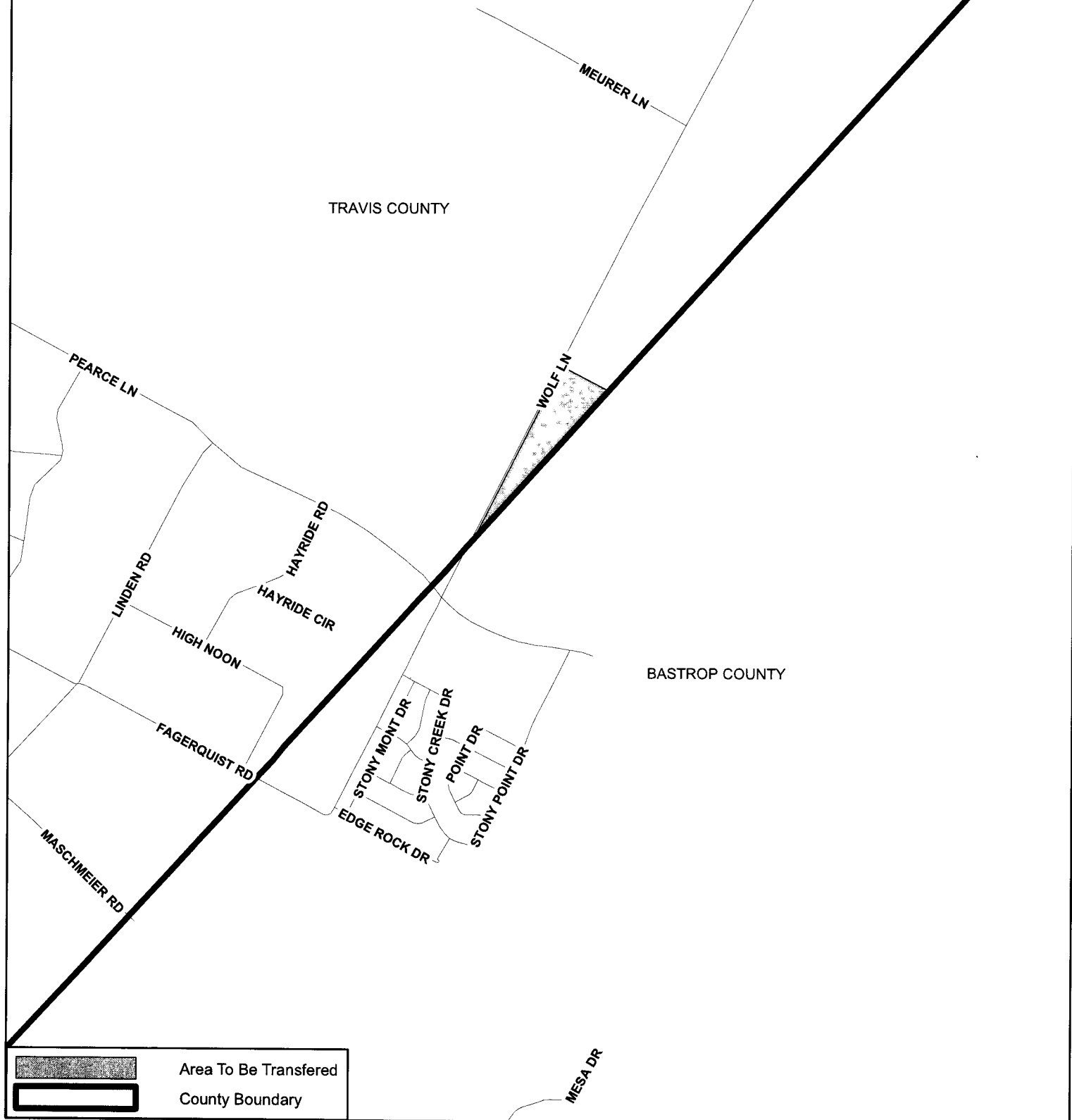
7

Proposed Area to be Transferred from Austin WW CCN to Aqua WSC



This product is for informational purposes and may not have been prepared for or be suitable for legal, engineering, or surveying purposes. It does not represent an on-the-ground survey and represents only the approximate relative location of property boundaries. This product has been produced by the City of Austin for the sole purpose of geographic reference. No warranty is made by the City of Austin regarding specific accuracy or completeness.

Proposed Area to be Transferred from Austin WW CCN to Aqua WSC



This product is for informational purposes and may not have been prepared for or be suitable for legal, engineering, or surveying purposes. It does not represent an on-the-ground survey and represents only the approximate relative location of property boundaries. This product has been produced by the City of Austin for the sole purpose of geographic reference. No warranty is made by the City of Austin regarding specific accuracy or completeness.

| Wolf Creek Docket No. 45180 | |
|--|---|
| Entities within 2 mile radius | |
| Entity | Address |
| Bastrop County WCID No. 3 | 106 Conference Dr., Bastrop, TX 78602 |
| Garfield WSC | PO Box 1338, Del Valle, TX 78617-1338 |
| Southeast Travis County MUD No. 1 | 100 Congress Ave., Ste 1300, Austin, TX 78701 |
| Southeast Travis County MUD No. 2 | 100 Congress Ave., Ste 1300, Austin, TX 78701 |
| Southeast Travis County MUD No. 3 | 100 Congress Ave., Ste 1300, Austin, TX 78701 |
| Southeast Travis County MUD No. 4 | 100 Congress Ave., Ste 1300, Austin, TX 78701 |
| Lost Pines Groundwater Conservation District | PO Box 1027, Smithville, TX 78957 |
| Travis County | |
| Bastrop County | |

OVERSIZED DOCUMENT

MAP

TO VIEW OVERSIZED DOCUMENTS, PLEASE
CONTACT CENTRAL RECORDS AT

512-936-7180