



Control Number: 44875



Item Number: 50

Addendum StartPage: 0

PUC REQUIRED CCN BOUNDARY DESCRIPTION

Aqua Texas, Inc. – Amendment to Water and Sewer Service Areas

- CCN Nos. 13203 and 20165; PUC Docket No. 44875

**Amending a Portion of Aqua Texas Inc. CCN Nos. 13203
and 21065 in Montgomery County**

RECEIVED

2016 NOV 28 PM 2:40

PUBLIC UTILITY COMMISSION


Pursuant to Texas Water Code § 13.257, Aqua Texas, Inc., holder of Certificate of Convenience and Necessity Nos. 13203 and 21065, hereby files this Boundary Description for the portion of its CCN area which was amended by the Commission in PUC Docket No. 44875. The area is located in Montgomery County, Texas.

In accordance with the aforementioned statute, Aqua Texas, Inc. affirmatively states that the amended portion of its service area in its aforementioned CCNs is as follows:

The proposed utility service area is located approximately 8 miles southwest direction of downtown Conroe, Texas, and is generally bounded on the north by FM1488; on the east by Buckshot Lane; on the south by Research Forest Dr.; and on the west by Stonebridge Church Dr.

Aqua Texas' additional service area is depicted in the attached PUC certified map.

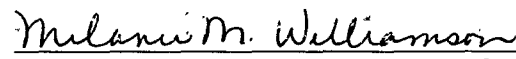
The Boundary Description is being filed on behalf of and at the request and instruction of Aqua Texas, Inc., based upon information and belief. Aqua Texas, Inc. specifically authorizes the filing of this Boundary Description to comply with Texas Water Code § 13.257 and its associated rules and regulations.


Rebecca Figg


STATE OF TEXAS §
COUNTY OF TRAVIS §

Before me, the undersigned Notary Public, on this day personally appeared Rebecca Figg, known to me to be the person whose name is subscribed to the foregoing instrument and acknowledged to me that she executed the same for the purposes therein described.

Given under my hand and seal of this office on this day, 10-26-2016


Notary Public, in and for the State of Texas

After recording, please return to:
Terrill & Waldrop
810 West 10th Street
Austin, Texas 78701



DOC #2016099289

Aqua Texas, Inc.
Water Service Area
CCN No. 13203

PUC Docket No. 44875

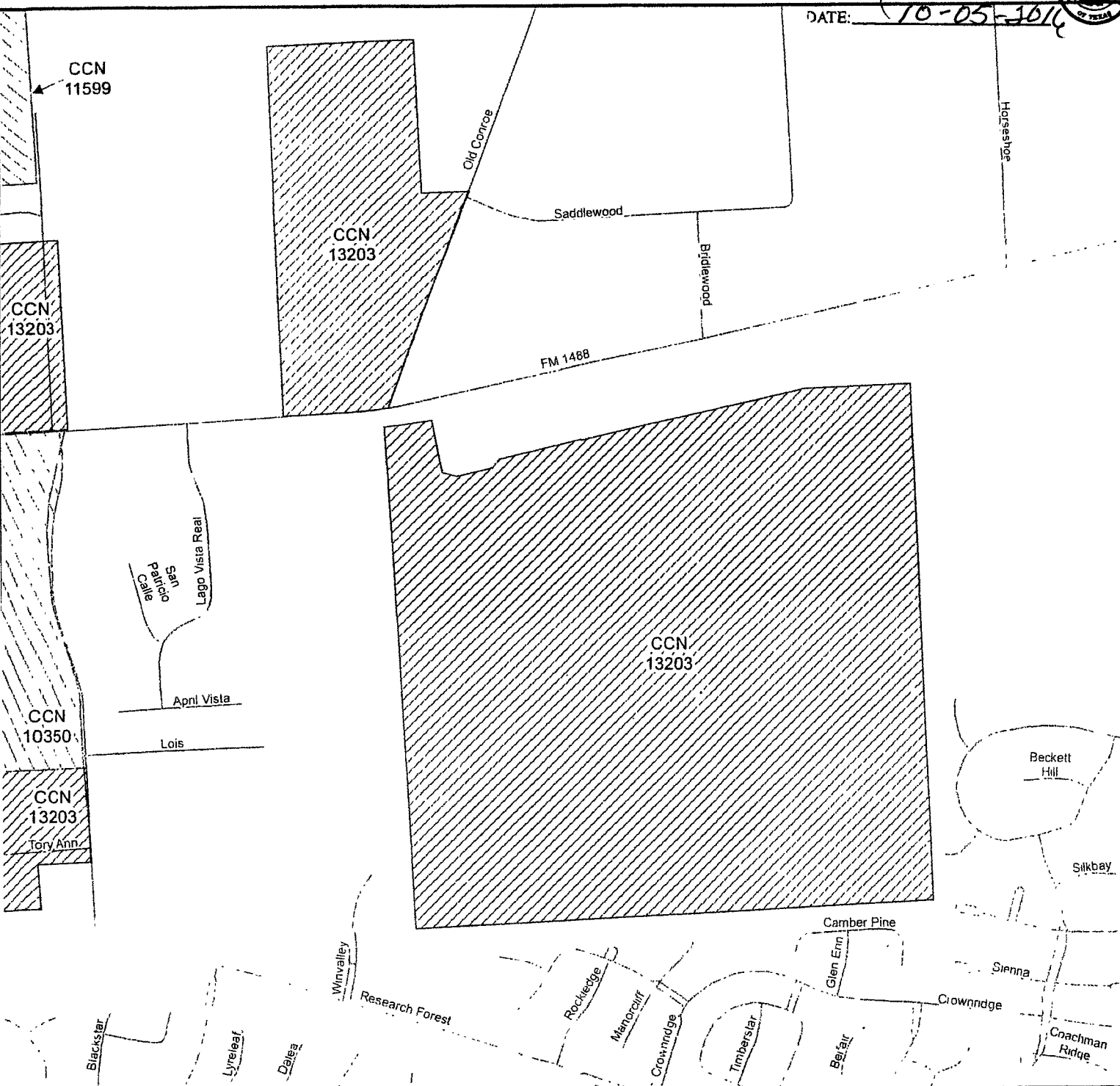
Amended CCN No. 13203 in Montgomery County

CERTIFIED TO BE A TRUE AND CORRECT
COPY OF THE ORIGINAL ON FILE WITH THE
PUBLIC UTILITY COMMISSION OF TEXAS
CENTRAL RECORDS DIVISION

Prof. Medina






DATE: 10-05-2016



Public Utility Commission of Texas
1701 N. Congress Ave
Austin, TX 78701

Water CCN Service Areas

-  13203 - Aqua Texas, Inc.
-  10350 - Community Utility Company
-  11599 - Westwood North WSC

0 400 800
Feet



Map by: Komal Patel
Date created: April 7, 2016
Project Path: n:\finalmapping\44875AquaTxWater.mxd

Aqua Texas, Inc.

Sewer Service Area

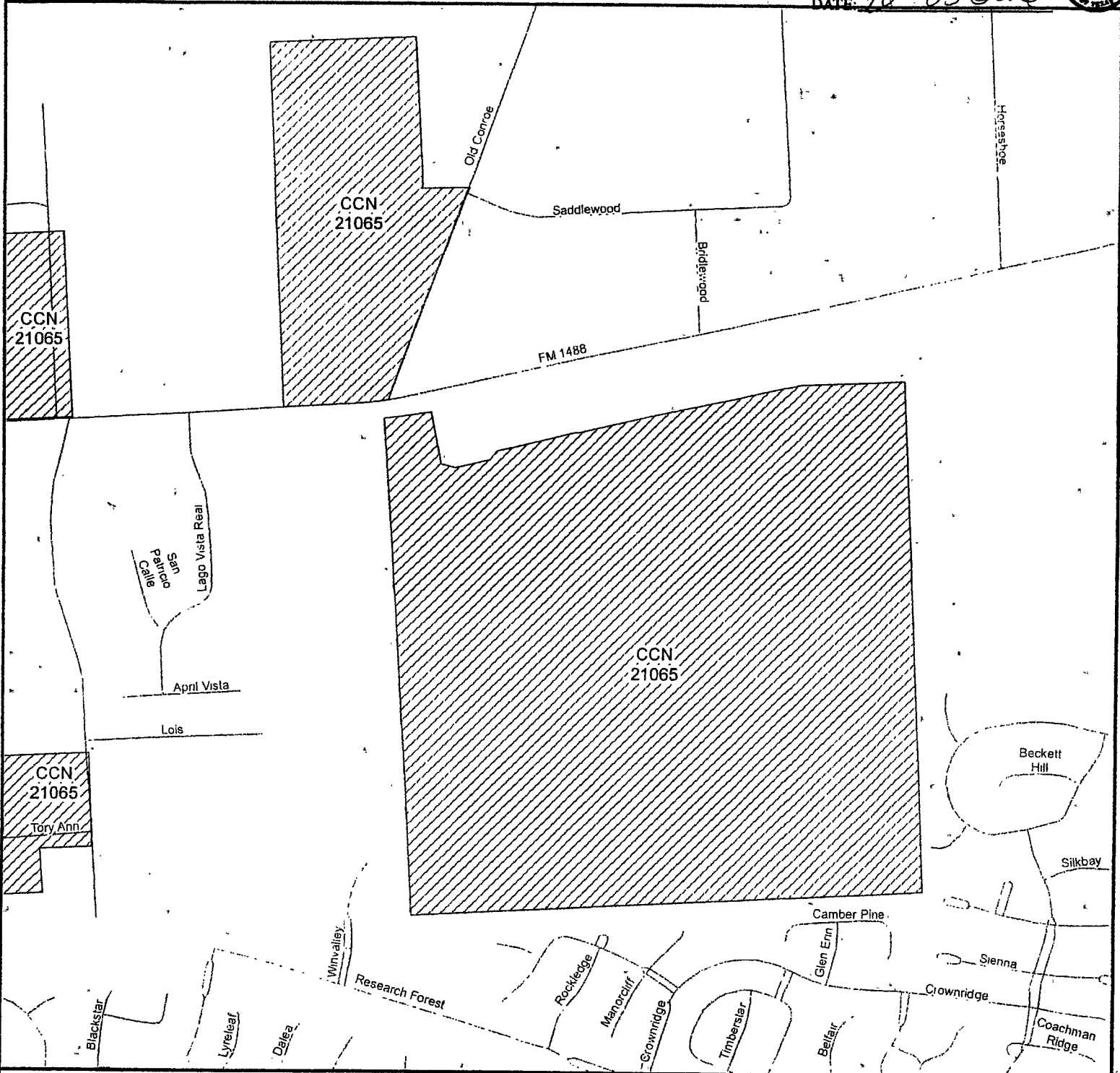
CCN No. 21065

PUC Docket No. 44875


Amended CCN No. 21065 in Montgomery County

CERTIFIED TO BE A TRUE AND CORRECT
COPY OF THE ORIGINAL ON FILE WITH THE
PUBLIC UTILITY COMMISSION OF TEXAS
CENTRAL RECORDS DIVISION

BY: *Prof. Medina*
DATE: *10-05-2016*



Sewer CCN Service Area

 21065 - Aqua Texas, Inc.

0 400 800
Feet



Public Utility Commission of Texas
1701 N. Congress Ave
Austin, TX 78701

Map by: Komal Patel
Date created: April 7, 2016
Project Path: n:\finalmapping\44875AquaTxSewer.mxd

FILED FOR RECORD
11/01/2016 02:05PM

Mark Turnbull

COUNTY CLERK
MONTGOMERY COUNTY, TEXAS

STATE OF TEXAS,
COUNTY OF MONTGOMERY

I hereby certify that this instrument was filed in the file number
sequence on the date and time stamped herein
by me and was duly RECORDED in the Official Public
Records of Montgomery County, Texas.

11/01/2016



Mark Turnbull

County Clerk
Montgomery County, Texas