



Control Number: 44608



Item Number: 5

Addendum StartPage: 0

Notice to Current Customers, Neighboring Systems, Landowner and Cities

Lass Water Company inc. _____ 'S NOTICE OF INTENT TO SELL FACILITIES TO
(Seller's or Transferor's Name)

Sandra Barbey _____ AND FOR _____
(Purchaser's or Transferee's Name) Purchaser's or Transferee's Name)

TO OBTAIN OR AMEND A CERTIFICATE OF CONVENIENCE AND NECESSITY (CCN) IN
Grayson _____ COUNTY, TEXAS

To: _____ Date Notice Mailed _____
(Name of Customer, Neighboring System, Landowner or City)

RECEIVED
2015 APR 16 AM 9:10
PUBLIC UTILITY COMMISSION
FILING CLERK

(Address)

City State Zip

Lass Water Company Inc. P.O. Box 315 Magnolia, TX 77353
Sellers or Transferors' Name Address City/State/Zip Code

has submitted an application with the Public Utility Commission of Texas to sell water or sewer (please
select) Facilities in see attached [County Name] County to:

Sandra Barbey P.O. Box 315 Magnolia, TX 77353
Purchasers or Transferee's Name Address City/State/Zip Code

The transferee has also requested to obtain/amend a CCN in this application. The sale is scheduled to take place as approved by the
Commission (Texas Water Code §13.301). The transaction and the proposed service area include the following subdivision(s):

The area subject to this transaction is located approximately _____ miles _____ [direction] of
downtown _____, [City or Town] Texas, and is generally bounded on the north by
_____; on the east by _____
; on the south by _____; and on the west by _____

The total area being requested includes approximately _____ acres and serves _____ current customers.
This transaction will have the following effect on the current customer's rates and services:

Affected persons may file written protests and/or request a public hearing within 30 days of this notice.

To request a hearing, you must:

- (1) state your name, mailing address and daytime telephone number;
- (2) state the applicant's name, application number or another recognizable reference to this application;
- (3) include the statement "I/we request a public hearing";
- (4) write a brief description of how you, the persons you represent, or the public interest would be adversely
affected by the proposed transaction and transfer of the CCN; and
- (5) state your proposed adjustment to the application or CCN which would satisfy your concerns and cause you to withdraw
your request for a hearing.

Only those persons who submit a written request to be notified of a hearing will receive notice if a hearing is scheduled. The
Commission will issue the CCN requested in the referenced application unless a hearing is scheduled to consider the transaction. If no

Docket # 44608

STM Application for SRC Water Supply

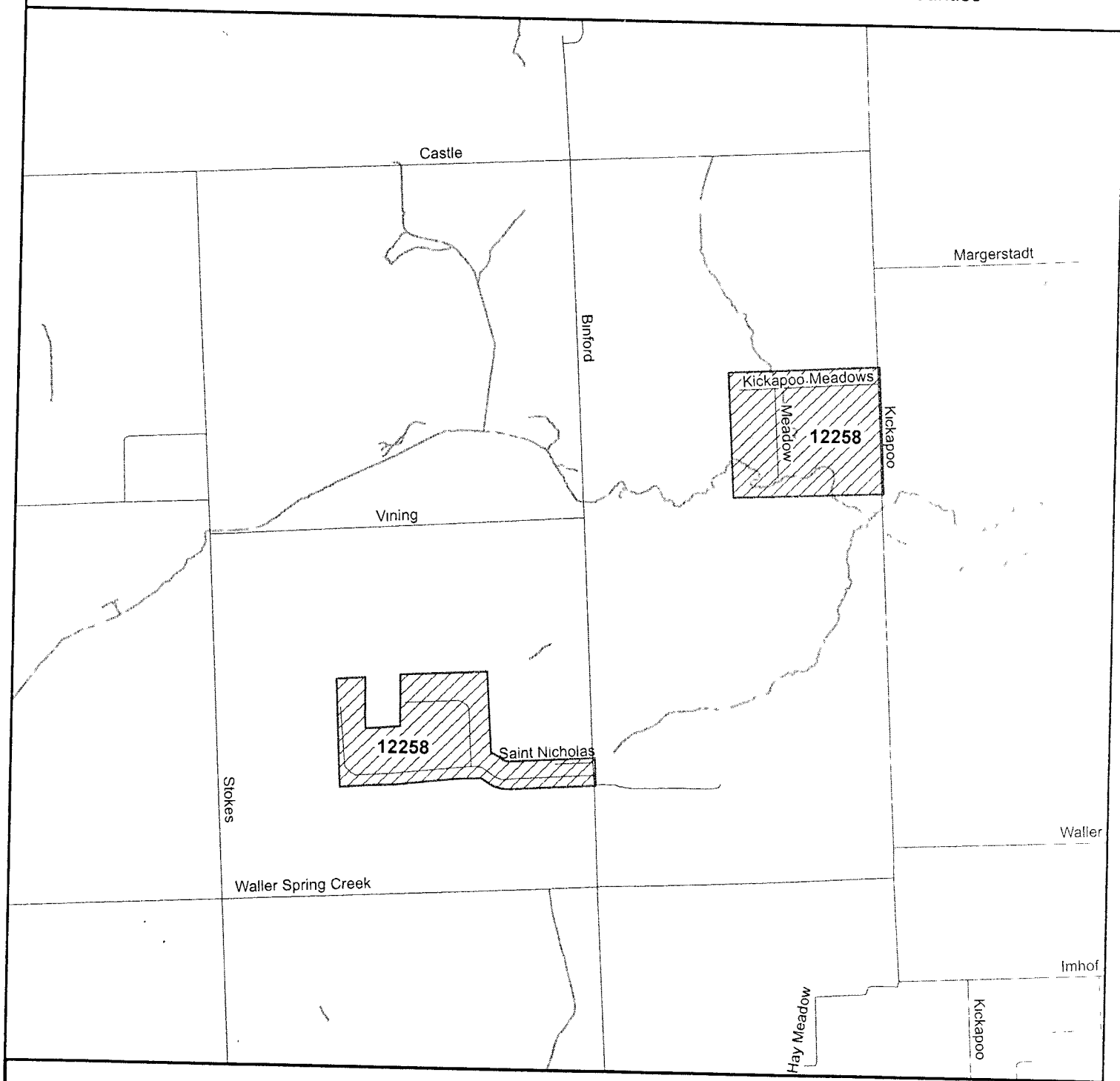
Sandra Barbey would like to transfer the CCN # 12258 from Lass Water Company to SRC Water Supply. Lonzo Gale passed away in December and I am wanting to continue operating and running the systems. I worked with Lonzo for over eight years and have knowledge of the water system operations and the rules and regulations required by the state. I have been working hard for the past three months to try to get the paperwork in order to make this transfer. The PUC mapping page is not working to allow me to send new maps. I have taken old ones to include with this application. None of the areas have any changes to them.

Docket NO 44608


PWS ID	NAME	County
1011551	Binford Place	Harris
2370016	Tara Park	Waller
1010751	Pine Oak Forest	Harris
1012916	Hamilton Estates	Harris
2100038	Shelby Water	Shelby
1250039	Loma Linda	Jim Wells
1470034	Greenlake	Limestone
2360038	Whispering Pines	Walker
0610016	Denton Estates	Denton
1550139	Rolling Hills	Mc Lennan
101077	Silver Ridge	Harris

Lass Water Company, Inc.
Portion of Water Service Area in Harris County
CCN No. 12258

Application No. 37362-S
Transferred CCN No. 12258 from Lonzo J. Gale dba Lass Utility Service Company dba Lass Water Company
in Denton, Harris, Jim Wells, Limestone, McLennan, Shelby, Walker and Waller Counties



Water CCN Service Area

 12258 - Lass Water Co Inc

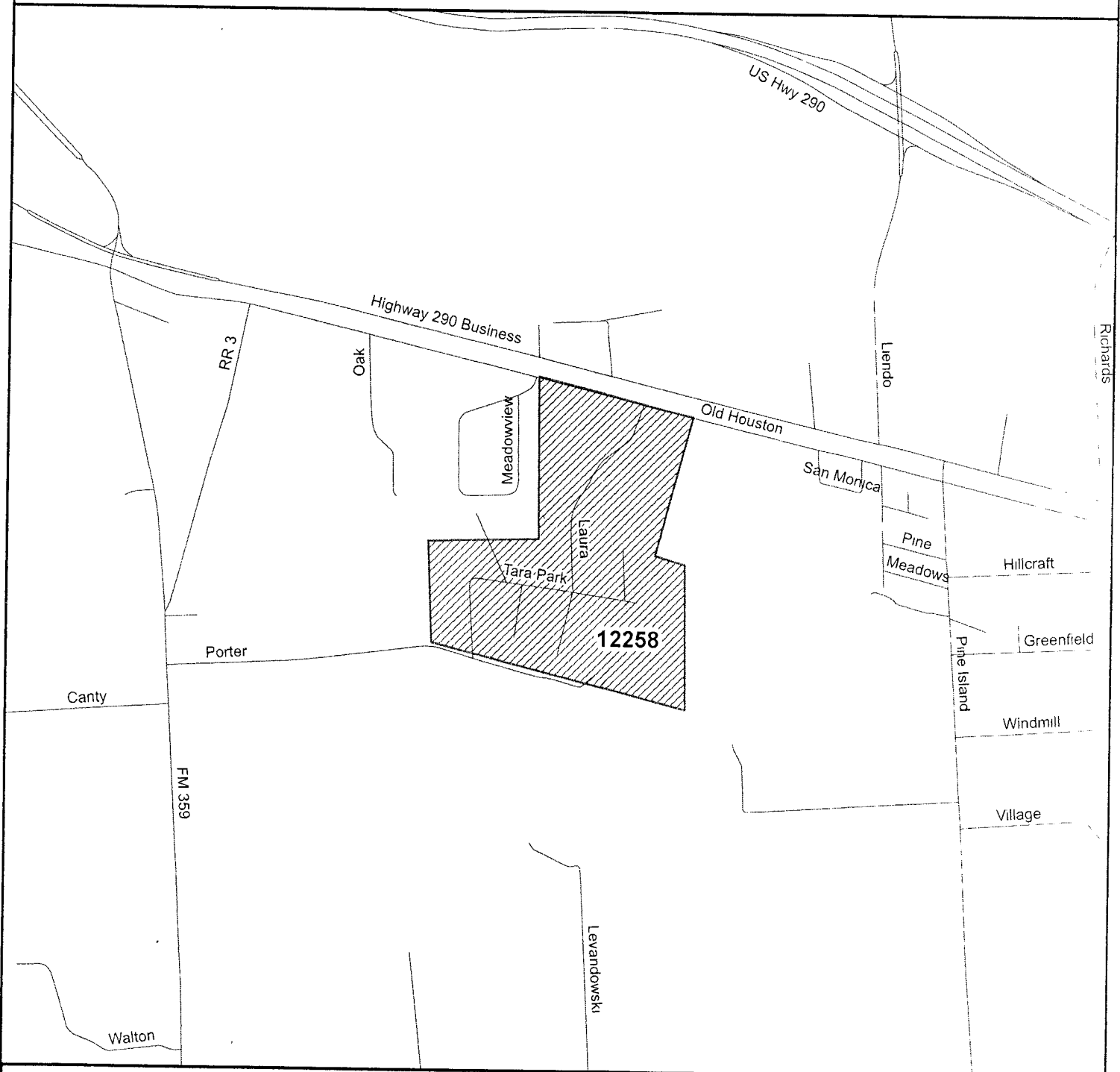


Map by Suzanne Jaster
Date Created May 31, 2013
Project Path c:/gis/projects/applications/37362-s_harris3.mxd


0 500 1,000 2,000
Feet

Lass Water Company, Inc.
Portion of Water Service Area in Waller County
CCN No. 12258
Application No. 37362-S

Transferred CCN No. 12258 from Lonzo J. Gale dba Lass Utility Service Company dba Lass Water Company
in Denton, Harris, Jim Wells, Limestone, McLennan, Shelby, Walker and Waller Counties



Water CCN Service Area

 12258 - Lass Water Co Inc

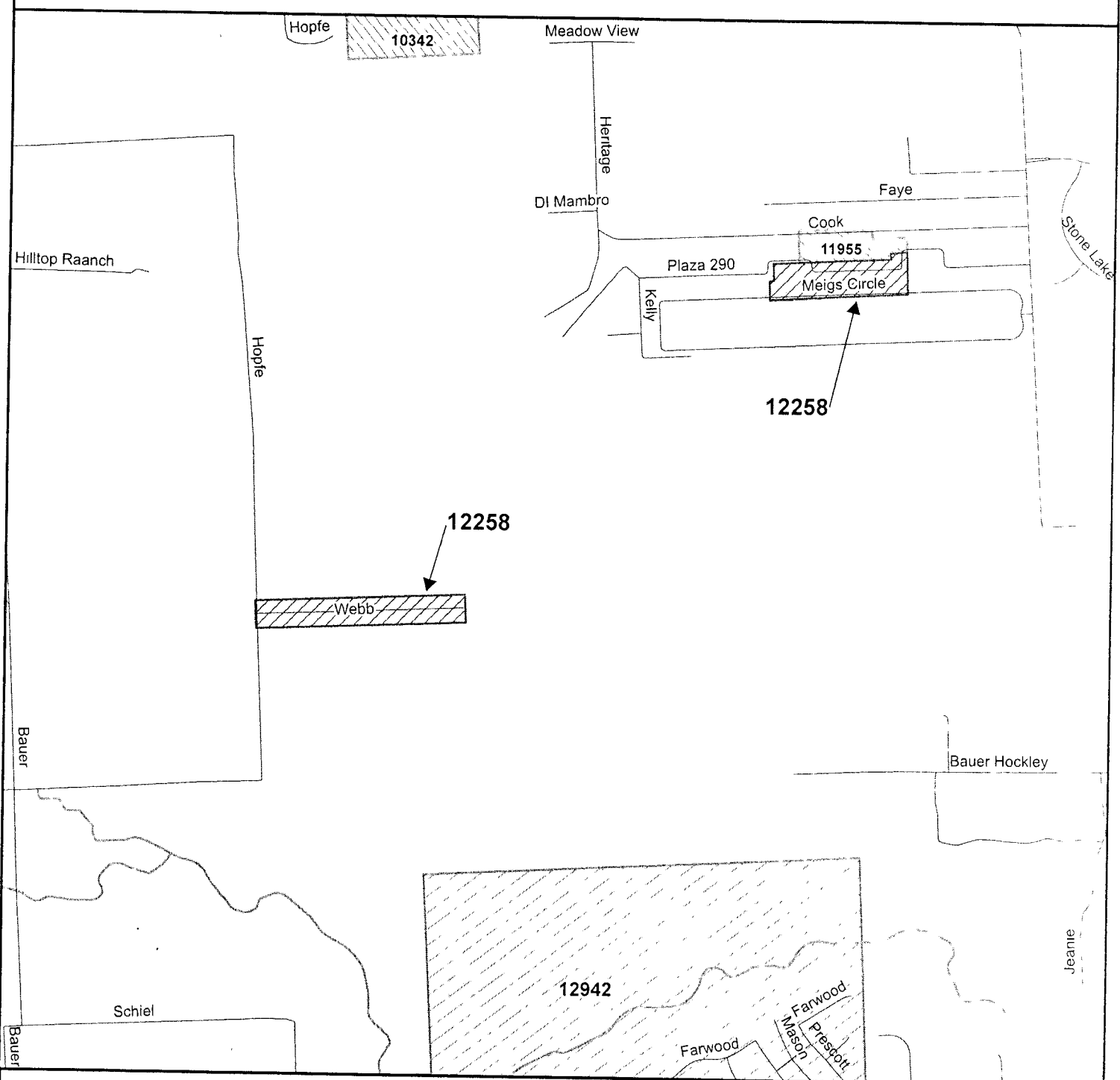


Map by Suzanne Jaster
Date Created May 22, 2013
Project Path c:/gis/projects/applications/37362-s_waller.mxd





0 375 750 1,500
Feet

Lass Water Company, Inc.
Portion of Water Service Area in Harris County
CCN No. 12258
Application No. 37362-S

Transferred CCN No. 12258 from Lonzo J. Gale dba Lass Utility Service Company dba Lass Water Company
in Denton, Harris, Jim Wells, Limestone, McLennan, Shelby, Walker and Waller Counties



Water CCN Service Areas

-  12258 - Lass Water Co Inc
-  10342 - H-M-W SUD
-  11955 - Rosehill Ranchettes WS
-  12942 - Westside Water LLC



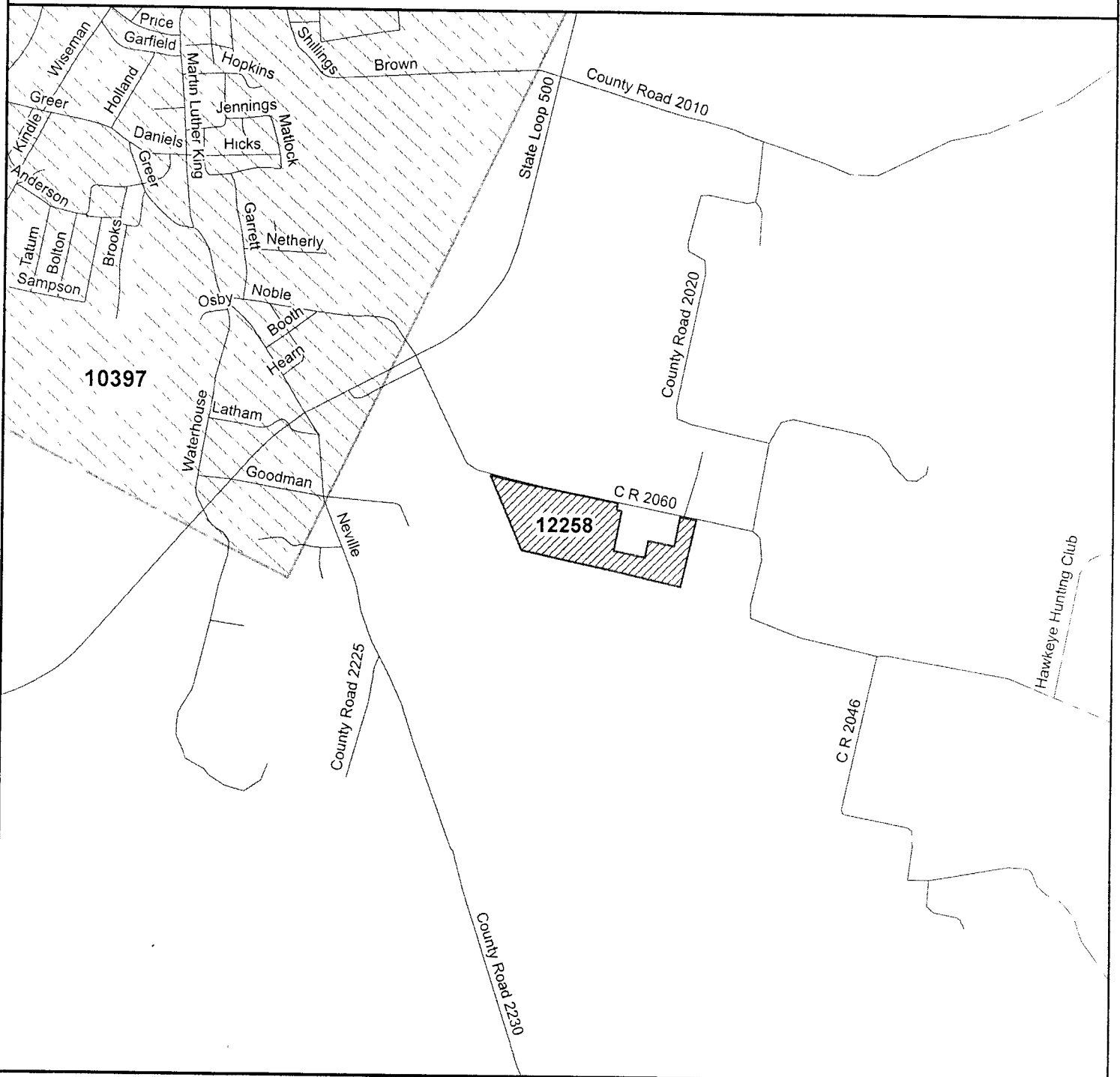
0 500 1,000 2,000 Feet



Map by Suzanne Jaster
Date Created May 30, 2013
Project Path c:/gis/projects/applications/37362-s_harris2.mxd

Lass Water Company, Inc.
Portion of Water Service Area in Shelby County
CCN No. 12258
Application No. 37362-S

Transferred CCN No. 12258 from Lonzo J. Gale dba Lass Utility Service Company dba Lass Water Company
in Denton, Harris, Jim Wells, Limestone, McLennan, Shelby, Walker and Waller Counties



Water CCN Service Areas

- 12258 - Lass Water Co Inc
- 10397 - City of Center



Map by Suzanne Jaster
Date Created May 22, 2013
Project Path c:/gis/projects/applications/37362-s_sheiby mxd



0 375 750 1,500
Feet

Docket No 44608

Lass Water Company, Inc.
Portion of Water Service Area in Jim Wells County
CCN No. 12258


Application No. 37362-S

Transferred CCN No. 12258 from Lonzo J. Gale dba Lass Utility Service Company dba Lass Water Company
in Denton, Harris, Jim Wells, Limestone, McLennan, Shelby, Walker and Waller Counties



Map by: Suzanne Jaster
Date Created: May 22, 2013
Project Path: c:/gis/projects/applications/37362-s_jimwells.mxd

Water CCN Service Area

 12258 - Lass Water Co Inc



0 375 750 1,500
Feet

81.7

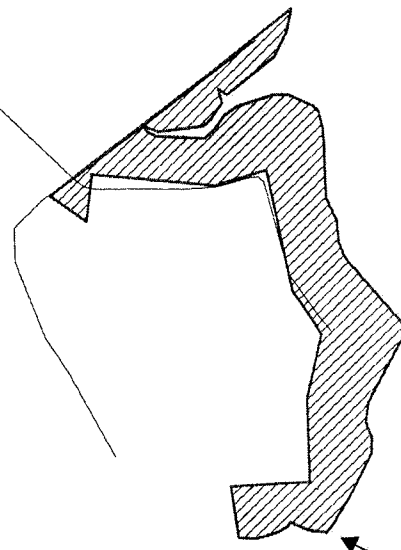
Docket No 44608

Lass Water Company, Inc.
Portion of Water Service Area in Limestone County
CCN No. 12258
Application No. 37362-S

Transferred CCN No. 12258 from Lonzo J. Gale dba Lass Utility Service Company dba Lass Water Company
in Denton, Harris, Jim Wells, Limestone, McLennan, Shelby, Walker and Waller Counties

LCR 822


LCR 828



12258


LAKE LIMESTONE

Water CCN Service Areas

 12258 - Lass Water Co Inc



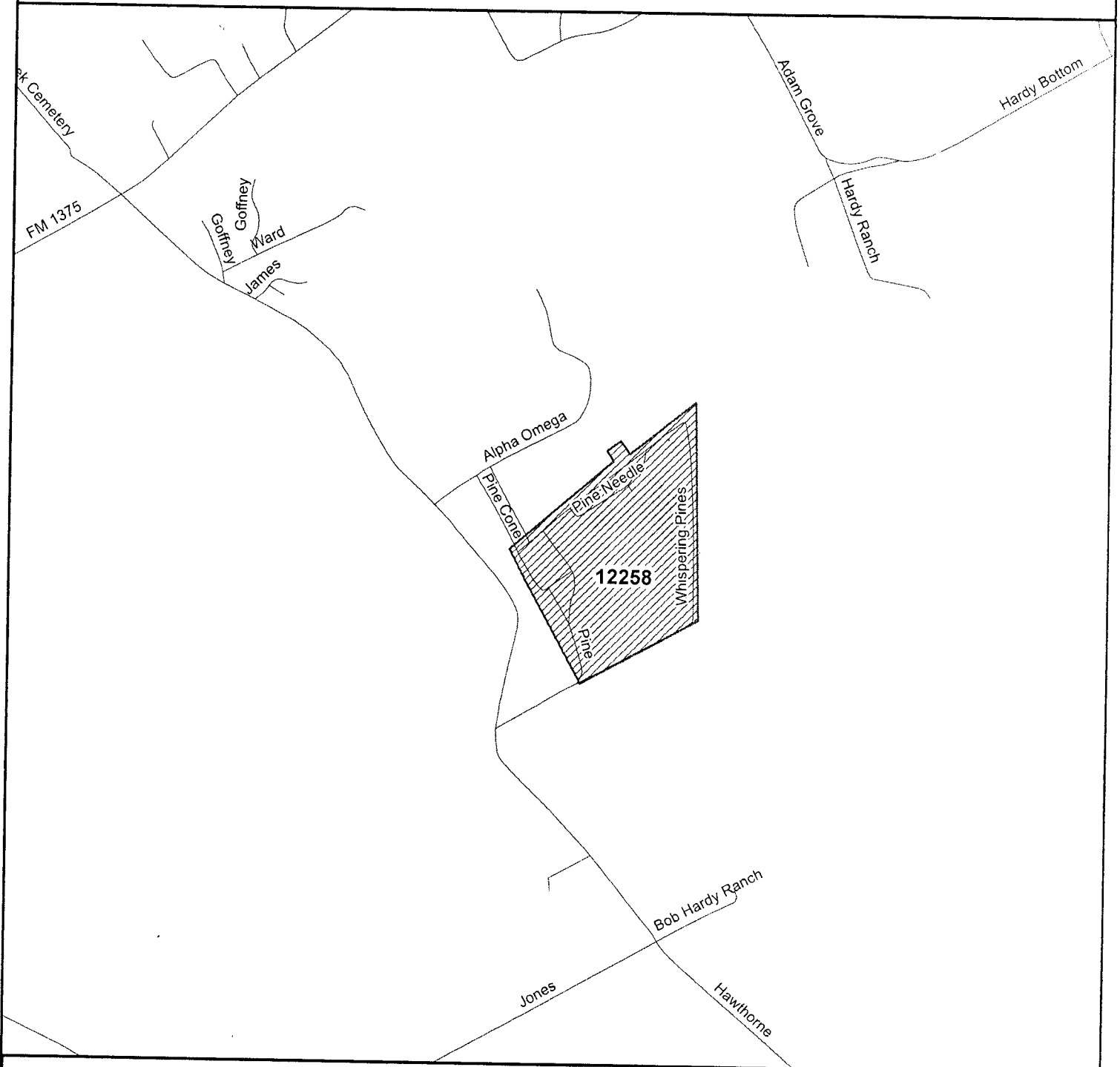
Map by Suzanne Jaster
Date Created May 28, 2013
Project Path c:/gis/projects/applications/37362-s_limestone.mxd



10 61


Lass Water Company, Inc.
 Portion of Water Service Area in Walker County
 CCN No. 12258
 Application No. 37362-S

Transferred CCN No. 12258 from Lonzo J. Gale dba Lass Utility Service Company dba Lass Water Company
 in Denton, Harris, Jim Wells, Limestone, McLennan, Shelby, Walker and Waller Counties



Map by Suzanne Jaster
 Date Created May 22, 2013
 Project Path c:/gis/projects/applications/37362-s_walker.mxd

Water CCN Service Area

 12258 - Lass Water Co Inc

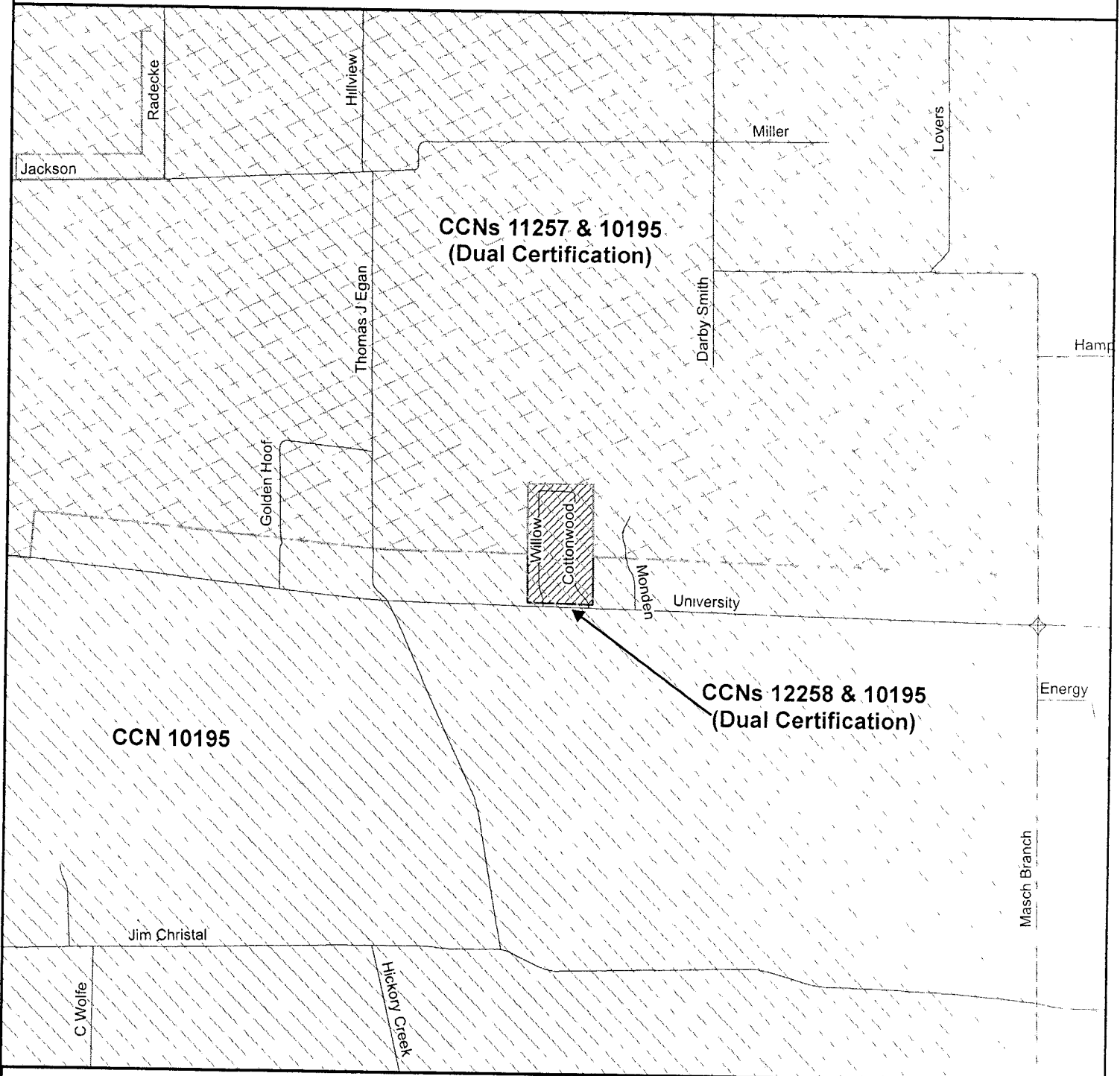


0 375 750 1,500 Feet




Lass Water Company, Inc.
Portion of Water Service Area in Denton County
CCN No. 12258

Application No. 37362-S

Transferred CCN No. 12258 from Lonzo J. Gale dba Lass Utility Service Company dba Lass Water Company
in Denton, Harris, Jim Wells, Limestone, McLennan, Shelby, Walker and Waller Counties



Water CCN Service Areas

-  12258 - Lass Water Co Inc
-  10195 - City of Denton
-  11257 - Bolivar WSC



0 375 750 1,500
Feet



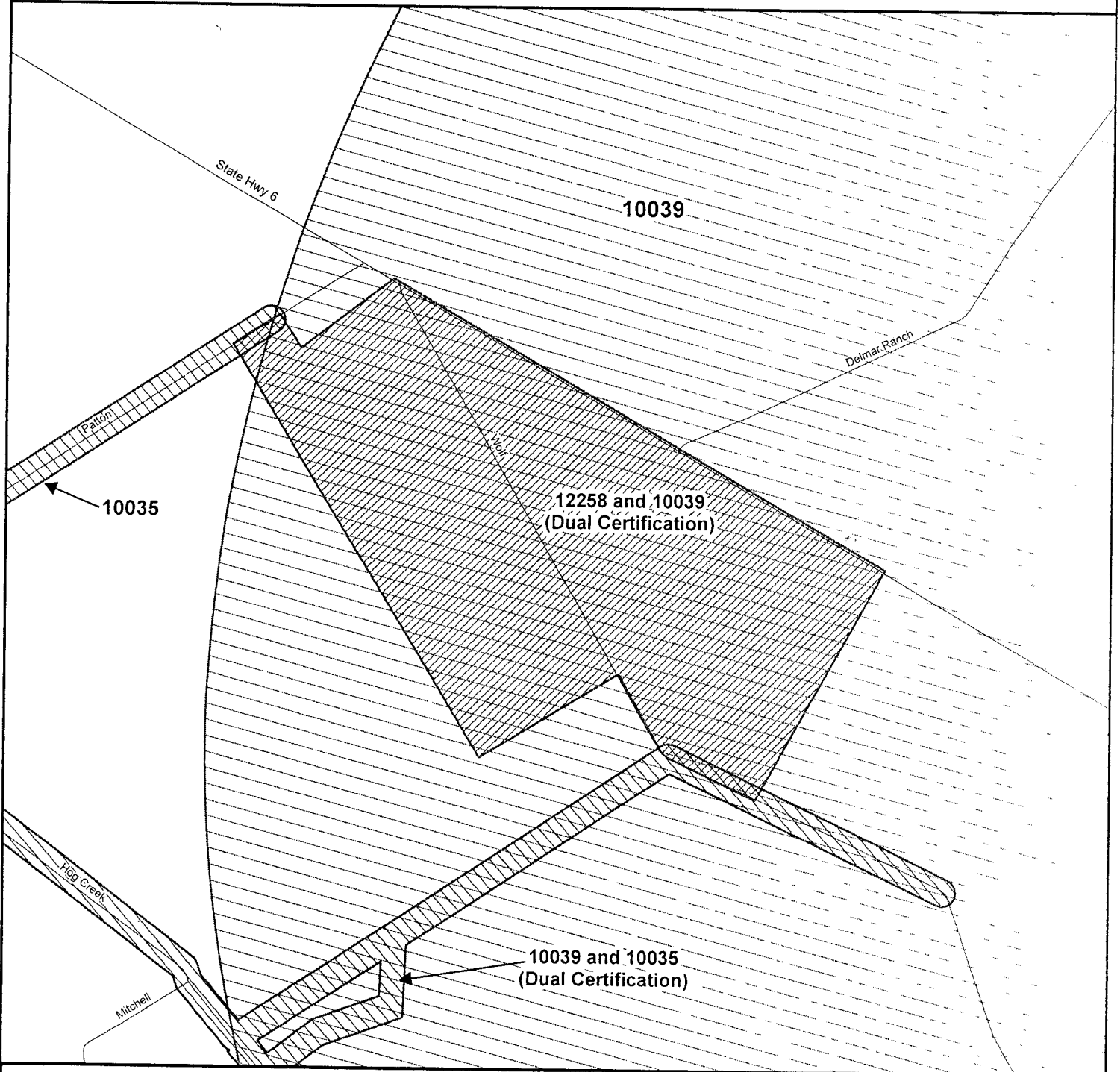
Map by: Suzanne Jaster
Date Created: May 21, 2013
Project Path: c:/gis/projects/applications/37362-s_denton.mxd

Docket No 441008




Lass Water Company, Inc.
Portion of Water Service Area in McLennan County
CCN No. 12258

Application No. 37362-S

Transferred CCN No. 12258 from Lonzo J. Gale dba Lass Utility Service Company dba Lass Water Company
in Denton, Harris, Jim Wells, Limestone, McLennan, Shelby, Walker and Waller Counties



Water CCN Service Areas

-  12258 - Lass Water Co Inc
-  10035 - Hog Creek WSC
-  10039 - City of Waco



0 1,000 2,000 4,000 Feet

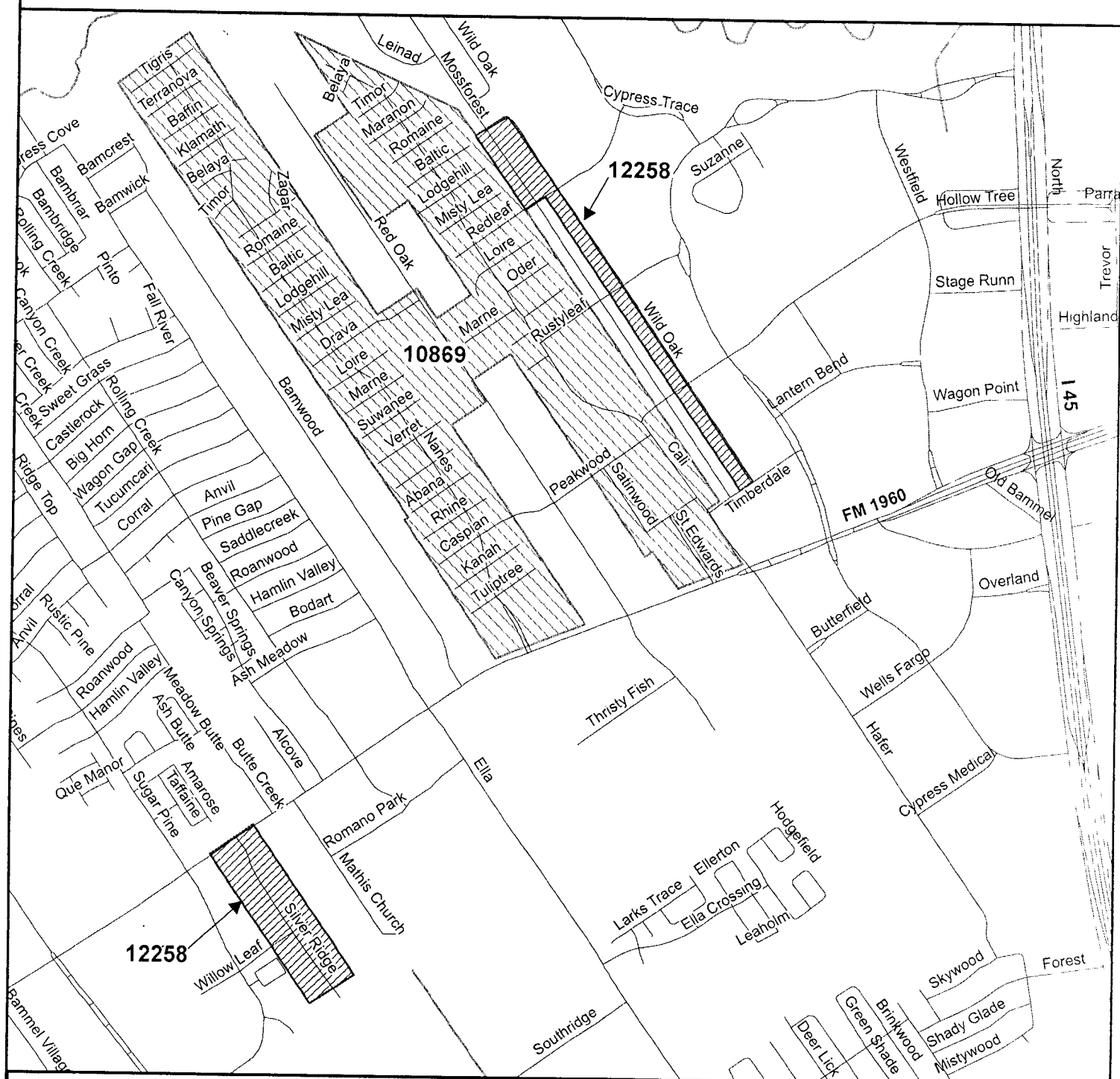


Map by: Suzanne Jaster
Date Created: May 22, 2013
Project Path: c:/gis/projects/applications/37362-s_mclennan.mxd

1.4 12H



Lass Water Company, Inc.
Portion of Water Service Area in Harris County
CCN No. 12258
Application No. 37362-S

Transferred CCN No. 12258 from Lonzo J. Gale dba Lass Utility Service Company dba Lass Water Company in Denton, Harris, Jim Wells, Limestone, McLennan, Shelby, Walker and Waller Counties



Map by Suzanne Jaster
Date Created May 29, 2013
Project Path c:/gis/projects/applications/37362-s_harris.mxd

Water CCN Service Areas

-  12258 - Lass Water Co Inc
 10869 - Westador MUD



0 375 750 1,500
Feet

3 PNF / 15 SR