




Control Number: 44479



Item Number: 9

Addendum StartPage: 0

PUBLIC UTILITY COMMISSION



RECEIVED  
2015 APR 13 AM 10:54  
PUBLIC UTILITY COMMISSION  
FILING CLERK

AFFIDAVIT OF NOTICE TO CUSTOMERS DOCKET NO. 44479

STATE OF TEXAS  
COUNTY OF ECTOR

Before me, the undersigned authority, on this day personally appeared

DAVID CHAVEZ, who being by me

duly sworn, deposes and that (s)he is the President of the Board of Directors  
(TITLE)

of the West Odessa Water Supply Corporation  
(NAME OF UTILITY)

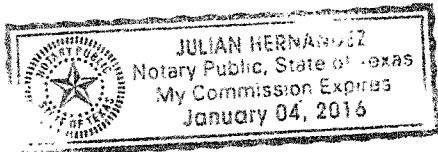
that the attached notice was provided to customers and other affected parties by

certified mail Return Receipt Requested  
(METHOD USED TO PROVIDE NOTICE).

on or about the following date, to wit: April 09, 2015  
(DATE)

D.T. Chavez  
(SIGNATURE OF UTILITY OFFICIAL)

Subscribed and sworn to before me this 7th day of April, 2015,  
to certify which witness my hand and seal of office.



[Signature]  
Notary Public in and for the State of Texas  
Julian Hernandez  
Print or Type Name of Notary Public

Commission Expires JANUARY, 04 2016



# West Odessa Water Supply Corporation

P.O. Box 69606 ♦ Odessa, Texas ♦ 79769-0606

**Docket No. 44479**

## **NOTICE FOR NEIGHBORING UTILITIES**

**NOTICE OF CANCELLATION OF CERTIFICATE OF CONVENIENCE AND NECESSITY  
NO. 13058, ECTOR COUNTY, TEXAS**

To: Ector County Utility District  
P.O. Box 69807  
Odessa, Texas 79764

April 9, 2015

### **West Odessa Water Supply Corporation**

Has filed a petition with the Public Utility Commission of Texas (PUC) to cancel a Certificate of Convenience and Necessity (CCN) No. 13058 in Ector County, Texas. The proposed effective date of the action is to be determined by the PUC. There is no anticipated effect of the cancellation of the CCN since no facilities were installed and no water supply corporation members were ever provided service.

The water utility service area is located approximately 6.5 miles west of Odessa, Texas and is generally bounded on the north by Yukon Road, on the east by Sierra and Knox Avenue, on the south by the Interstate 20, and on the west by Westcliff Road and FM 866, in Ector County and as specified in detailed maps filed with the PUC and available for review at the utility's office at 3305 Rembrandt, Odessa, Texas 79765

If you wish to protest or comment on this petition, you should notify the Utility and must file your protest in writing with the Filing Clerk, Public Utility Commission of Texas, 1701 North Congress Avenue, P.O. Box 13326, Austin, Texas 78711-3326 within (30) days of the date of this notice. Only those individuals who submit a written protest will receive notice if a hearing is scheduled.

D.T. Chavez  
President

West Odessa Water Supply Corporation

% Shirley Cook


3305 Rembrandt

Odessa, Texas 79765

West Odessa Water Supply Corporation  
Water Service Area  
CCN No. 13058  
Application No. 34580-C  
Ector County



Water CCN Service Area  
13058 - WEST ODESSA WSC



1 inch = 6,000 feet

Map by S. Jaster 9/15/2004  
Data path: s:\wd\ccn\ccr\_working\ccn.shp  
Project path: i:\gis\projects\34580-c.apr

**West Odessa Water Supply Corporation  
Water Supply Area  
CCN No. 13058  
Application No. 34580-C  
Ector County**

**Boundary Description by Street**

**Southern most boundary-North service road of Interstate Highway 20 between Rain Tree Ave. and Westcliff Rd.  
Northern most boundary-Yukon Road between State Highway 302 and Westcliff Rd.**

**East boundary- beginning at the Southern most boundary, being the North service road of Interstate Highway 20  
North on Rain Tree Avenue to the alley on the north side of Burkett St.  
West on the alley to Knox Ave.  
North on Knox Ave. to 42<sup>nd</sup> St.  
West on 42<sup>nd</sup> St. to Easy St.  
North on Easy St. to Treva St.  
North across private property to the North side of Cowden St.  
East on Cowden St. to Seward St.  
North on Seward St. to 57<sup>th</sup> St.  
East on 57<sup>th</sup> St. to Knox Ave.  
South on Knox Ave. to April St.  
East on April St. to Flamingo Rd.  
South on Flamingo Rd. to 42<sup>nd</sup> St.  
East on 42<sup>nd</sup> St. to Robin Rd.  
North on Robin Rd. to April St.  
East on April St. to Moss Rd.  
South on Moss Rd. to 42<sup>nd</sup> St.  
East on 42<sup>nd</sup> St. to Tripp Ave.  
North on Tripp Ave. to Northern boundary at Yukon Rd. and State Highway 302**

**West boundary- beginning at the Southern most boundary, being the North service road of Interstate Highway 20  
North on West Cliff Rd. to Grey Eagle  
West on Grey Eagle to Fletchers Trail  
North on Fletchers Trail to Stagecoach Rd.  
East on Stagecoach Rd. to Westcliff Rd.  
North on Westcliff Rd. to FM 2020 (West University)  
West on FM 2020 (West University) to FM 866  
North on FM 866 to 42<sup>nd</sup> St.  
East on 42<sup>nd</sup> St. to Westcliff Rd.  
North on Westcliff Rd. to Northern boundary at Yukon Rd.**

**WEST ODESSA WATER SUPPLY CORPORATION**

**CCN # 13058**

**ATTACHMENT # 2**

**GENERAL BOUNDRIES**

**The CCN area is located approximately 6.5 miles West of Odessa, Tx.  
And is generally bounded on the North by Yukon Street; on the East by Trip, Sierra and  
Knox Avenues; on the South by Interstate 20 and on the West by Westcliff Rd and  
FM 866.**



# West Odessa Water Supply Corporation

P.O. Box 69606 ♦ Odessa, Texas ♦ 79769-0606

**Docket No. 44479**

## **NOTICE FOR NEIGHBORING UTILITIES**

**NOTICE OF CANCELLATION OF CERTIFICATE OF CONVENIENCE AND NECESSITY  
NO. 13058, ECTOR COUNTY, TEXAS**

April 9, 2015

To: City of Odessa  
% Richard Morton  
P.O. Box 4398  
Odessa, Texas 79760

### West Odessa Water Supply Corporation

Has filed a petition with the Public Utility Commission of Texas (PUC) to cancel a Certificate of Convenience and Necessity (CCN) No. 13058 in Ector County, Texas. The proposed effective date of the action is to be determined by the PUC. There is no anticipated effect of the cancellation of the CCN since no facilities were installed and no water supply corporation members were ever provided service.

The water utility service area is located approximately 6.5 miles west of Odessa, Texas and is generally bounded on the north by Yukon Road, on the east by Sierra and Knox Avenue, on the south by the Interstate 20, and on the west by Westcliff Road and FM 866, in Ector County and as specified in detailed maps filed with the PUC and available for review at the utility's office at 3305 Rembrandt, Odessa, Texas 79765

If you wish to protest or comment on this petition, you should notify the Utility and must file your protest in writing with the Filing Clerk, Public Utility Commission of Texas, 1701 North Congress Avenue, P.O. Box 13326, Austin, Texas 78711-3326 within (30) days of the date of this notice. Only those individuals who submit a written protest will receive notice if a hearing is scheduled.

D. T. Chavez  
President

West Odessa Water Supply Corporation

% Shirley Cook

3305 Rembrandt

Odessa, Texas 79765

West Odessa Water Supply Corporation  
 Water Service Area  
 CCN No. 13058  
 Application No. 34580-C  
 Ector County



**Water CCN Service Area**  
 **13058 - WEST ODESSA WSC**



1 inch = 6,000 feet

Map by S. Jaster 9/15/2004  
 Data path: s:\ud\ccn\ccn\_working\ccn.shp  
 Project path: l:\gis\projects\34580-c.apr



**West Odessa Water Supply Corporation  
Water Supply Area  
CCN No. 13058  
Application No. 34580-C  
Ector County**

**Boundary Description by Street**

**Southern most boundary-North service road of Interstate Highway 20 between Rain Tree Ave. and Westcliff Rd.  
Northern most boundary-Yukon Road between State Highway 302 and Westcliff Rd.**

**East boundary- beginning at the Southern most boundary, being the North service road of Interstate Highway 20  
North on Rain Tree Avenue to the alley on the north side of Burkett St.  
West on the alley to Knox Ave.  
North on Knox Ave. to 42<sup>nd</sup> St.  
West on 42<sup>nd</sup> St. to Easy St.  
North on Easy St. to Treva St.  
North across private property to the North side of Cowden St.  
East on Cowden St. to Seward St.  
North on Seward St. to 57<sup>th</sup> St.  
East on 57<sup>th</sup> St. to Knox Ave.  
South on Knox Ave. to April St.  
East on April St. to Flamingo Rd.  
South on Flamingo Rd. to 42<sup>nd</sup> St.  
East on 42<sup>nd</sup> St. to Robin Rd.  
North on Robin Rd. to April St.  
East on April St. to Moss Rd.  
South on Moss Rd. to 42<sup>nd</sup> St.  
East on 42<sup>nd</sup> St. to Tripp Ave.  
North on Tripp Ave. to Northern boundary at Yukon Rd. and State Highway 302**

**West boundary- beginning at the Southern most boundary, being the North service road of Interstate Highway 20  
North on West Cliff Rd. to Grey Eagle  
West on Grey Eagle to Fletchers Trail  
North on Fletchers Trail to Stagecoach Rd.  
East on Stagecoach Rd. to Westcliff Rd.  
North on Westcliff Rd. to FM 2020 (West University)  
West on FM 2020 (West University) to FM 866  
North on FM 866 to 42<sup>nd</sup> St.  
East on 42<sup>nd</sup> St. to Westcliff Rd.  
North on Westcliff Rd. to Northern boundary at Yukon Rd.**

**WEST ODESSA WATER SUPPLY CORPORATION**

**CCN # 13058**

**ATTACHMENT # 2**

**GENERAL BOUNDRIES**

**The CCN area is located approximately 6.5 miles West of Odessa, Tx.  
And is generally bounded on the North by Yukon Street; on the East by Trip, Sierra and  
Knox Avenues; on the South by Interstate 20 and on the West by Westcliff Rd and  
FM 866.**