

Lost Creek MUD Wastewater CCN

BEARDSLEY LN

FURLONG DR

KINGS ROW

MUHR LN

WIREO CV

LOUISIANA

KENNAN RD

S CAPITAL OF TEXAS HWY SH

FLINTRIDGE RD

LIVE OAK CIR

REDBUD TRL

CASTLE RIDGE RD

SEE CAVES RD

QUAKER RIDGE DR

EANES SCHOOL RD

BAY HILL DR

N CYPRESS PT

W CYPRESS PT

LOST CREEK BLVD

KINGFAL RIDGE

THADDEUS CV

S CAPITAL OF TEXAS HWY NB

WESTBANK DR

BARCLAY DR

HEIGHTS DR

ALLEN RD

CAMP CRAFT RD

DUBIK LN

STONERIDGE TER

STONERIDGE RD

AGAPE LN

TECOMA CIR

PIRINI CT


VIA DR

BENDERG DR

Legend

Lost Creek Wastewater CCN

LOST CREEK FACILITY +200 FT



This product is for informational purposes and may not have been prepared for or be suitable for legal engineering or surveying purposes. It does not represent an on-site ground survey and represents only the approximate relative location of property boundaries. This product has been produced by the City of Austin for the sole purpose of geographic reference. No warranty is made by the City of Austin regarding specific accuracy or completeness.

NOTICE FOR CUSTOMERS AND NEIGHBORING UTILITIES

NOTICE OF CANCELANATION OF CERTIFICATE OF CONVENIENCE AND NECESSARY NOS. 10307 AND 20118 IN TRAVIS COUNTY, TEXAS

To: Travis County MUD No. 3 Date Notice Mailed: 8/3, 2015
(Name of Customer, Neighboring System, or City)
40 Crossroads Utility Services
2601 Forest Creek Dr.
(Address)
Round Rock TX 78665
(City State Zip)

Lost Creek MUD has filed a petition with the Public Utility Commission of Texas to cease operations, discontinue providing water and sewer utility service, and to cancel Certificate of Convenience and Necessity Nos. 10307 and 20118 in Travis County, Texas.

The proposed effective date of the action is approximately November 3, 2015. There is no anticipated effect of the cessation of operations on the rates and services provided to the customers, as service is currently being provided by the City of Austin as a result of the area being annexed by the City.

The water and sewer utility service area is located approximately 6 miles west of downtown Austin, Texas, and is generally bounded on the north by Whitmarsh Valley Walk; on the east by Capital of Texas Highway; on the west and south by Barton Creek.

A copy of the service map is available at: 625 E 10th Street, Austin, TX 78701

The utility operations will be continued by the City of Austin

The owner, Lost Creek MUD, may be contacted at: 1305 Quaker Ridge Drive Austin TX 78746, or by telephoning 512-327-6243.

If you wish to protest or comment on this petition, you should notify the utility and must file your protest in writing with the Filing Clerk, Public Utility Commission of Texas, 1701 North Congress Ave, P.O. Box 13326, Austin, Texas 78711-3326 within (30) days of the date of this notice. Only those individuals who submit a written protest will receive notice if a hearing is scheduled.

Tom Clark (General Manager)
Utility Representative

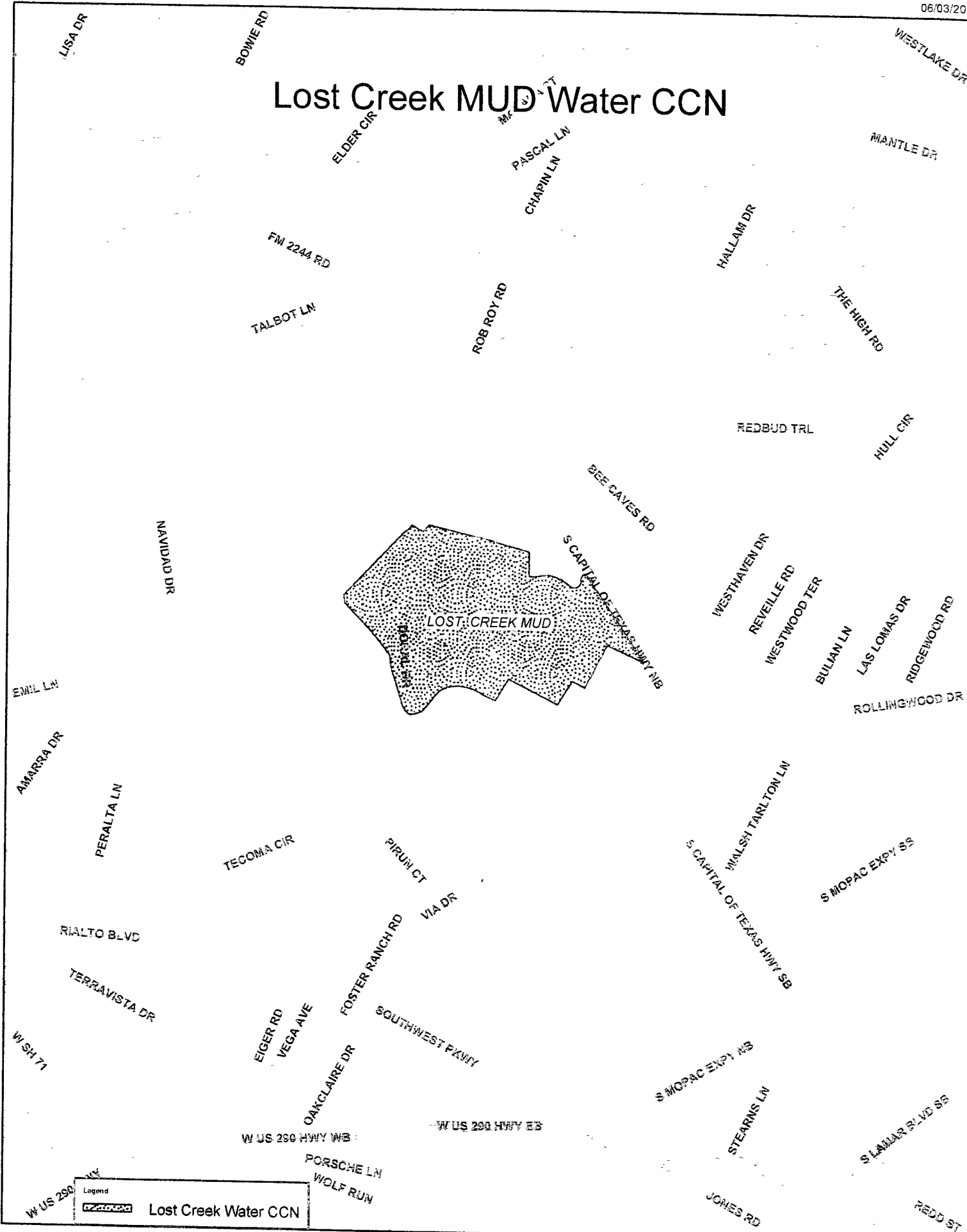
Lost Creek MUD
Utility Name

1305 Quaker Ridge Drive Austin TX 78746
Mailing Address

512-327-6243
Telephone No.


Si desea informacion en Espanol, puede llamar al 1-512-239-0200.

Lost Creek MUD Water CCN




Legend

 Lost Creek Water CCN




This product is for informational purposes and may not have been prepared for or be suitable for legal engineering or surveying purposes. It does not represent an on-the-ground survey and represents only the approximate relative location of property boundaries. This product has been produced by the City of Austin for the sole purpose of geographic reference. No warranty is made by the City of Austin regarding specific accuracy or completeness.

Lost Creek MUD Wastewater CCN



Legend
 Lost Creek Wastewater CCN
 LOST CREEK FACILITY +200 FT



This product is for informational purposes and may not have been prepared for or be suitable for legal and meeting or surveying purposes. It does not represent an on-the-ground survey and represents only the approximate relative location of property boundaries. This product has been produced by the City of Austin for the sole purpose of geographic reference. No warranty is made by the City of Austin regarding specific accuracy or completeness.

NOTICE FOR CUSTOMERS AND NEIGHBORING UTILITIES

NOTICE OF CANCELATION OF CERTIFICATE OF CONVENIENCE AND NECESSARY NOS. 10307 AND 20118 IN TRAVIS COUNTY, TEXAS

To: Travis County MUD No. 5
g/o Crossroads Utility Services Date Notice Mailed: 8/3, 2015
(Name of Customer, Neighboring System, or City)
2601 Forest Creek Dr.
(Address)
Round Rock TX 78665
(City State Zip)

Lost Creek MUD has filed a petition with the Public Utility Commission of Texas to cease operations, discontinue providing water and sewer utility service, and to cancel Certificate of Convenience and Necessity Nos. 10307 and 20118 in Travis County, Texas.

The proposed effective date of the action is approximately November 3, 2015. There is no anticipated effect of the cessation of operations on the rates and services provided to the customers, as service is currently being provided by the City of Austin as a result of the area being annexed by the City.

The water and sewer utility service area is located approximately 6 miles west of downtown Austin, Texas, and is generally bounded on the north by Whitmarsh Valley Walk; on the east by Capital of Texas Highway; on the west and south by Barton Creek.

A copy of the service map is available at: 625 E 10th Street, Austin, TX 78701

The utility operations will be continued by the City of Austin

The owner, Lost Creek MUD, may be contacted at: 1305 Quaker Ridge Drive Austin TX 78746, or by telephoning 512-327-6243.

If you wish to protest or comment on this petition, you should notify the utility and must file your protest in writing with the Filing Clerk, Public Utility Commission of Texas, 1701 North Congress Ave, P.O. Box 13326, Austin, Texas 78711-3326 within (30) days of the date of this notice. Only those individuals who submit a written protest will receive notice if a hearing is scheduled.

Tom Clark (General Manager)
Utility Representative

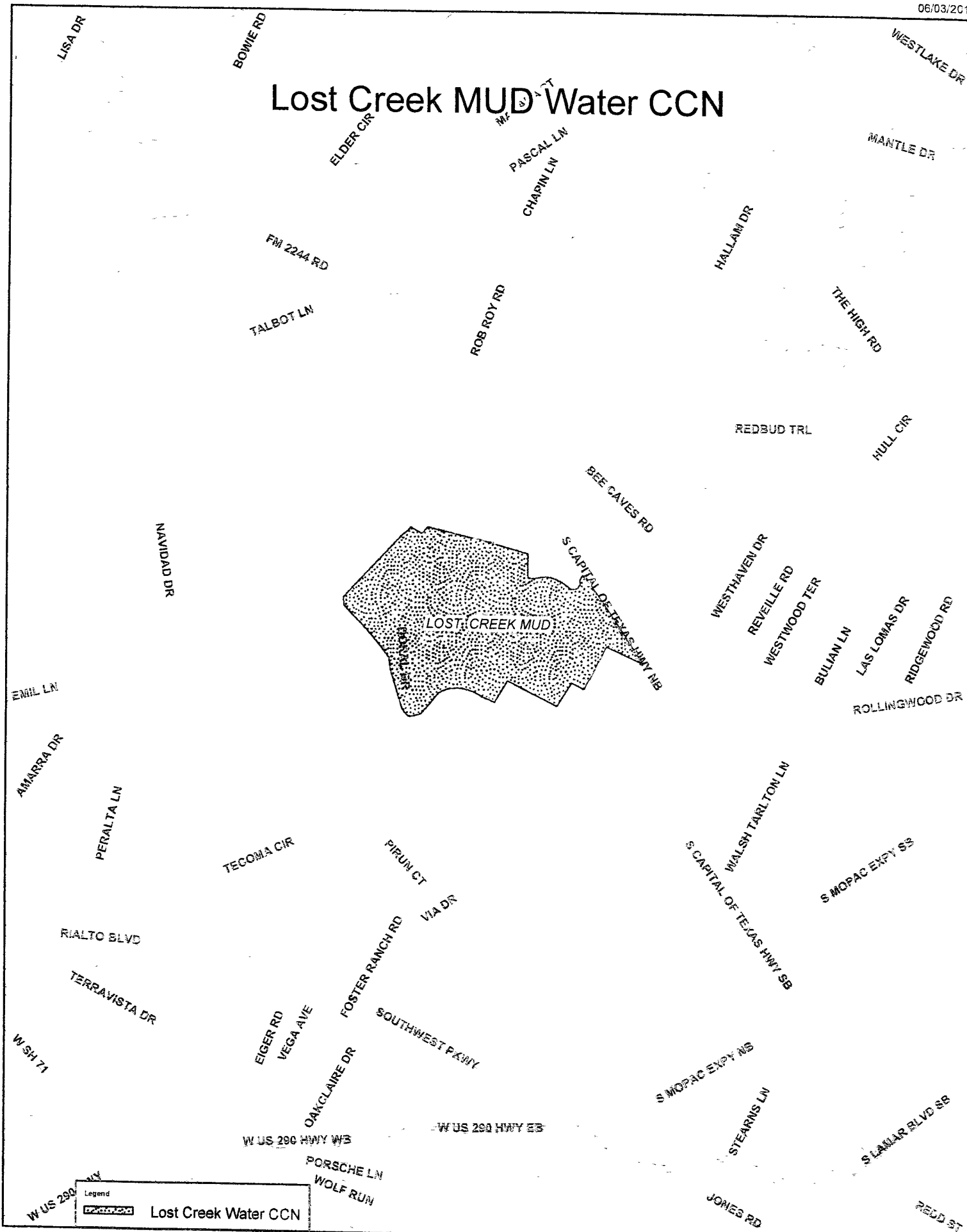
Lost Creek MUD
Utility Name

1305 Quaker Ridge Drive Austin TX 78746
Mailing Address

512-327-6243
Telephone No.

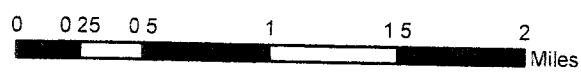
Si desea informacion en Espanol, puede llamar al 1-512-239-0200.

Lost Creek MUD Water CCN




Legend

 Lost Creek Water CCN




This product is for informational purposes and may not have been prepared for or be suitable for legal engineering or surveying purposes. It does not represent an on-the-ground survey and represents only the approximate relative location of property boundaries. This product has been produced by the City of Austin for the sole purpose of geographic reference. No warranty is made by the City of Austin regarding specific accuracy or completeness.

Lost Creek MUD Wastewater CCN



Legend
 Lost Creek Wastewater CCN
 LOST CREEK FACILITY +200 FT



This product is for informational purposes and may not have been prepared for or be suitable for legal engineering or surveying purposes. It does not represent an on-the-ground survey and represents only the approximate relative location of property boundaries. This product has been produced by the City of Austin for the sole purpose of geographic reference. No warranty is made by the City of Austin regarding specific accuracy or completeness.

NOTICE FOR CUSTOMERS AND NEIGHBORING UTILITIES

NOTICE OF CANCELANATION OF CERTIFICATE OF CONVENIENCE AND NECESSARY NOS. 10307 AND 20118 IN TRAVIS COUNTY, TEXAS

To: Travis County MUD No. 6
40 Crossroads Utility Services Date Notice Mailed: 8/3, 2015
(Name of Customer, Neighboring System, or City)
2601 Forest Creek Dr.
(Address)
Round Rock TX 78665
(City State Zip)

Lost Creek MUD has filed a petition with the Public Utility Commission of Texas to cease operations, discontinue providing water and sewer utility service, and to cancel Certificate of Convenience and Necessity Nos. 10307 and 20118 in Travis County, Texas.

The proposed effective date of the action is approximately November 3, 2015. There is no anticipated effect of the cessation of operations on the rates and services provided to the customers, as service is currently being provided by the City of Austin as a result of the area being annexed by the City.

The water and sewer utility service area is located approximately 6 miles west of downtown Austin, Texas, and is generally bounded on the north by Whitmarsh Valley Walk; on the east by Capital of Texas Highway; on the west and south by Barton Creek.

A copy of the service map is available at: 625 E 10th Street, Austin, TX 78701

The utility operations will be continued by the City of Austin

The owner, Lost Creek MUD, may be contacted at: 1305 Quaker Ridge Drive Austin TX 78746, or by telephoning 512-327-6243.

If you wish to protest or comment on this petition, you should notify the utility and must file your protest in writing with the Filing Clerk, Public Utility Commission of Texas, 1701 North Congress Ave, P.O. Box 13326, Austin, Texas 78711-3326 within (30) days of the date of this notice. Only those individuals who submit a written protest will receive notice if a hearing is scheduled.

Tom Clark (General Manager)
Utility Representative

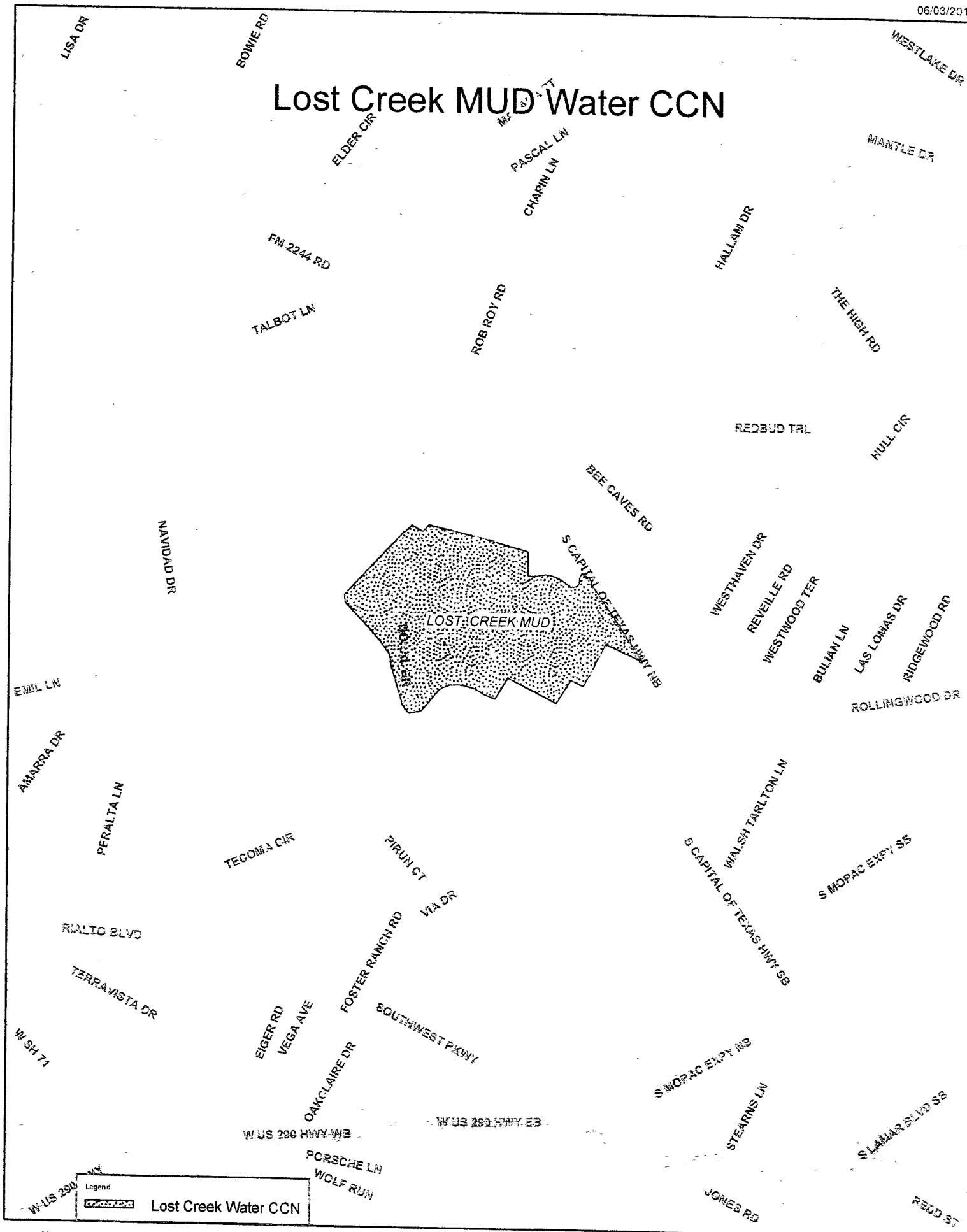
Lost Creek MUD
Utility Name

1305 Quaker Ridge Drive Austin TX 78746
Mailing Address


512-327-6243
Telephone No.

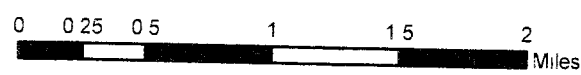
Si desea informacion en Espanol, puede llamar al 1-512-239-0200.

Lost Creek MUD Water CCN




Legend

 Lost Creek Water CCN





This product is for informational purposes and may not have been prepared for or be suitable for legal engineering or surveying purposes. It does not represent an on-the-ground survey and represents only the approximate relative location of property boundaries. This product has been produced by the City of Austin for the sole purpose of geographic reference. No warranty is made by the City of Austin regarding specific accuracy or completeness.


Lost Creek MUD Wastewater CCN



Legend

 Lost Creek Wastewater CCN

 LOST CREEK FACILITY +200 FT



This product is for informational purposes and may not have been prepared for or be suitable for legal engineering or surveying purposes. It does not represent an on-the-ground survey and represents only the approximate relative location of property boundaries. This product has been produced by the City of Austin for the sole purpose of geographic reference. No warranty is made by the City of Austin regarding specific accuracy or correctness.

NOTICE FOR CUSTOMERS AND NEIGHBORING UTILITIES

NOTICE OF CANCELATION OF CERTIFICATE OF CONVENIENCE AND NECESSARY NOS. 10307 AND 20118 IN TRAVIS COUNTY, TEXAS

To: Travis County MUD No. 7
40 Crossroads Utility Services Date Notice Mailed: 8/3, 2015
(Name of Customer, Neighboring System, or City)
2601 Forest Creek Dr.
(Address)
Round Rock TX 78665
(City State Zip)

Lost Creek MUD has filed a petition with the Public Utility Commission of Texas to cease operations, discontinue providing water and sewer utility service, and to cancel Certificate of Convenience and Necessity Nos. 10307 and 20118 in Travis County, Texas.

The proposed effective date of the action is approximately November 3, 2015. There is no anticipated effect of the cessation of operations on the rates and services provided to the customers, as service is currently being provided by the City of Austin as a result of the area being annexed by the City.

The water and sewer utility service area is located approximately 6 miles west of downtown Austin, Texas, and is generally bounded on the north by Whitmarsh Valley Walk; on the east by Capital of Texas Highway; on the west and south by Barton Creek.

A copy of the service map is available at: 625 E 10th Street, Austin, TX 78701

The utility operations will be continued by the City of Austin

The owner, Lost Creek MUD, may be contacted at: 1305 Quaker Ridge Drive Austin TX 78746, or by telephoning 512-327-6243.

If you wish to protest or comment on this petition, you should notify the utility and must file your protest in writing with the Filing Clerk, Public Utility Commission of Texas, 1701 North Congress Ave, P.O. Box 13326, Austin, Texas 78711-3326 within (30) days of the date of this notice. Only those individuals who submit a written protest will receive notice if a hearing is scheduled.

Tom Clark (General Manager)
Utility Representative

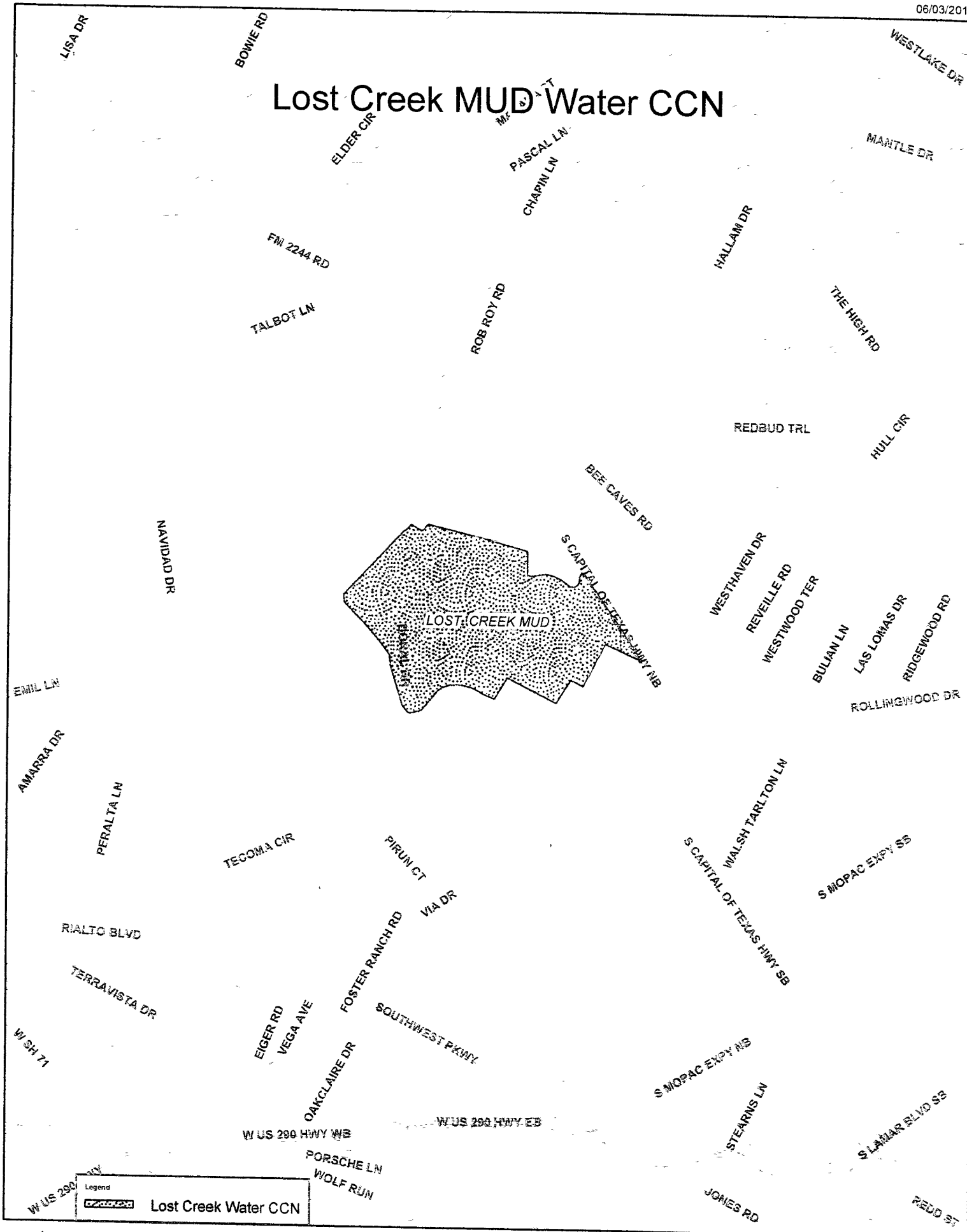
Lost Creek MUD
Utility Name


1305 Quaker Ridge Drive Austin TX 78746
Mailing Address


512-327-6243
Telephone No.

Si desea informacion en Espanol, puede llamar al 1-512-239-0200.

Lost Creek MUD Water CCN



Legend
 Lost Creek Water CCN



This product is for informational purposes and may not have been prepared for or be suitable for legal engineering or surveying purposes. It does not represent an on-the-ground survey and represents only the approximate relative location of property boundaries. This product has been produced by the City of Austin for the sole purpose of geographic reference. No warranty is made by the City of Austin regarding specific accuracy or completeness.

Lost Creek MUD Wastewater CCN

BEARDSLEY LN

TALBOT LN

FURLONG DR

KINGS ROW

MUJR LN

VIREO CV

KENNAN RD

S CAPITAL OF TEXAS HWY SH

FLINTRIDGE RD

LIVE OAK CIR

REDBUD TRL

CASTLE RIDGE RC

BEE CAVES RD

CLANKER RIDGE DR

EAMES SCHOOL RD

N. CYPRESS PT

BLAY HILL DR

S CAPITAL OF TEXAS HWY NB

W. CYPRESS PT

RIACHTAL RIDGE

THADDEUS CV

WESTBANK DR

BARCLAY DR

CAMP CRAFT RD

HEIGHTS DR

ALLEN RD

LOST CREEK BLVD

STONERIDGE TER
STONERIDGE RD

TECOMA CIR

PIRWIN CT

ASAPE LN


VIA DR

BENDER DR

Legend

Lost Creek Wastewater CCN

LOST CREEK FACILITY +200 FT



This product is for informational purposes and may not have been prepared for or be suitable for legal engineering or surveying purposes. It does not represent an on-the-ground survey and represents only the approximate relative location of property boundaries. This product has been produced by the City of Austin for the sole purpose of geographic reference. No warranty is made by the City of Austin regarding specific accuracy or completeness.

NOTICE FOR CUSTOMERS AND NEIGHBORING UTILITIES

NOTICE OF CANCELATION OF CERTIFICATE OF CONVENIENCE AND NECESSARY NOS. 10307 AND 20118 IN TRAVIS COUNTY, TEXAS

To: Travis County MUD No. 8
C/O Crossroads Utility Services Date Notice Mailed: 8/3, 2015
(Name of Customer, Neighboring System, or City)
2601 Forest Creek Dr.
(Address)
Round Rock TX 78665
(City State Zip)

Lost Creek MUD has filed a petition with the Public Utility Commission of Texas to cease operations, discontinue providing water and sewer utility service, and to cancel Certificate of Convenience and Necessity Nos. 10307 and 20118 in Travis County, Texas.

The proposed effective date of the action is approximately November 3, 2015. There is no anticipated effect of the cessation of operations on the rates and services provided to the customers, as service is currently being provided by the City of Austin as a result of the area being annexed by the City.

The water and sewer utility service area is located approximately 6 miles west of downtown Austin, Texas, and is generally bounded on the north by Whitemarsh Valley Walk; on the east by Capital of Texas Highway; on the west and south by Barton Creek.

A copy of the service map is available at: 625 E 10th Street, Austin, TX 78701

The utility operations will be continued by the City of Austin

The owner, Lost Creek MUD, may be contacted at: 1305 Quaker Ridge Drive Austin TX 78746, or by telephoning 512-327-6243.

If you wish to protest or comment on this petition, you should notify the utility and must file your protest in writing with the Filing Clerk, Public Utility Commission of Texas, 1701 North Congress Ave, P.O. Box 13326, Austin, Texas 78711-3326 within (30) days of the date of this notice. Only those individuals who submit a written protest will receive notice if a hearing is scheduled.

Tom Clark (General Manager)
Utility Representative

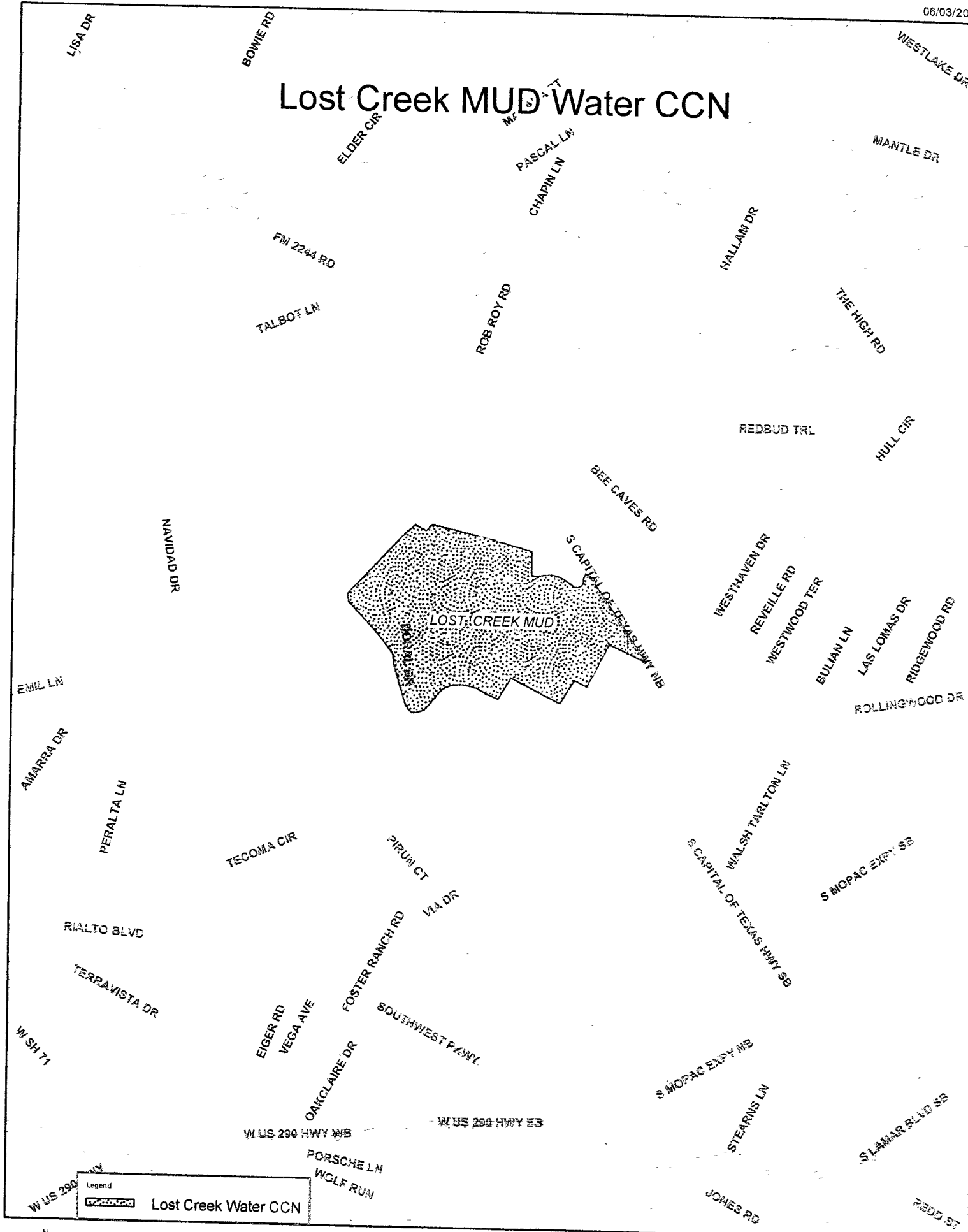
Lost Creek MUD
Utility Name

1305 Quaker Ridge Drive Austin TX 78746
Mailing Address

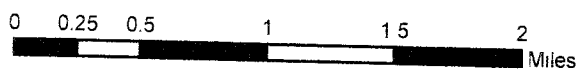
512-327-6243
Telephone No.

Si desea informacion en Espanol, puede llamar al 1-512-239-0200.

Lost Creek MUD Water CCN




Legend
 Lost Creek Water CCN




This product is for informational purposes and may not have been prepared for or be suitable for legal, engineering or surveying purposes. It does not represent an on-the-ground survey and represents only the approximate relative location of property boundaries. This product has been produced by the City of Austin for the sole purpose of geographic reference. No warranty is made by the City of Austin regarding specific accuracy or completeness.

Lost Creek MUD Wastewater CCN



Legend

- Stippled area: Lost Creek Wastewater CCN
- Thick black line: LOST CREEK FACILITY +200 FT



This product is for informational purposes and may not have been prepared for or be suitable for legal engineering or surveying purposes. It does not represent an on-site ground survey and represents only the approximate relative location of property boundaries. This product has been produced by the City of Austin for the sole purpose of geographic reference. No warranty is made by the City of Austin regarding specific accuracy or completeness.

NOTICE FOR CUSTOMERS AND NEIGHBORING UTILITIES

NOTICE OF CANCELATION OF CERTIFICATE OF CONVENIENCE AND NECESSARY NOS. 10307 AND 20118 IN TRAVIS COUNTY, TEXAS

To: Travis County MUD No. 9
c/o Crossroads Utility Services Date Notice Mailed: 8/3, 2015
(Name of Customer, Neighboring System, or City)
2601 Forest Creek Dr.
(Address)
Round Rock Tx 78665
(City State Zip)

Lost Creek MUD has filed a petition with the Public Utility Commission of Texas to cease operations, discontinue providing water and sewer utility service, and to cancel Certificate of Convenience and Necessity Nos. 10307 and 20118 in Travis County, Texas.

The proposed effective date of the action is approximately November 3, 2015. There is no anticipated effect of the cessation of operations on the rates and services provided to the customers, as service is currently being provided by the City of Austin as a result of the area being annexed by the City.

The water and sewer utility service area is located approximately 6 miles west of downtown Austin, Texas, and is generally bounded on the north by Whitemarsh Valley Walk; on the east by Capital of Texas Highway; on the west and south by Barton Creek.

A copy of the service map is available at: 625 E 10th Street, Austin, TX 78701

The utility operations will be continued by the City of Austin

The owner, Lost Creek MUD, may be contacted at: 1305 Quaker Ridge Drive Austin TX 78746, or by telephoning 512-327-6243.

If you wish to protest or comment on this petition, you should notify the utility and must file your protest in writing with the Filing Clerk, Public Utility Commission of Texas, 1701 North Congress Ave, P.O. Box 13326, Austin, Texas 78711-3326 within (30) days of the date of this notice. Only those individuals who submit a written protest will receive notice if a hearing is scheduled.

Tom Clark (General Manager)
Utility Representative

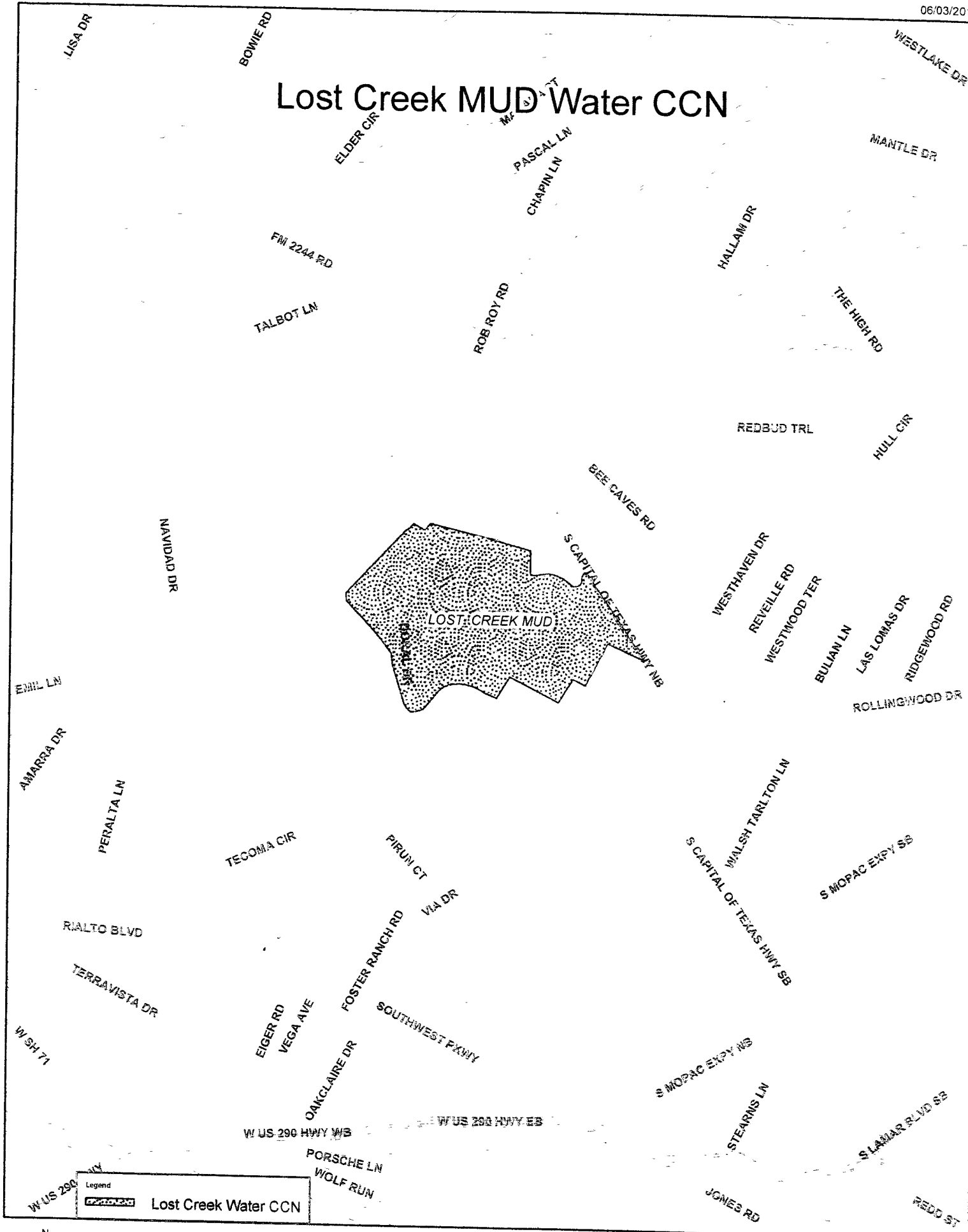
Lost Creek MUD
Utility Name

1305 Quaker Ridge Drive Austin TX 78746
Mailing Address

512-327-6243
Telephone No.


Si desea informacion en Espanol, puede llamar al 1-512-239-0200.

Lost Creek MUD Water CCN




This product is for informational purposes and may not have been prepared for or be suitable for legal engineering or surveying purposes. It does not represent an on-the-ground survey and represents only the approximate relative location of property boundaries. This product has been produced by the City of Austin for the sole purpose of geographic reference. No warranty is made by the City of Austin regarding specific accuracy or completeness.

Lost Creek MUD Wastewater CCN



Legend

-  Lost Creek Wastewater CCN
-  LOST CREEK FACILITY +200 FT



This product is for informational purposes and may not have been prepared for or be suitable for legal engineering or surveying purposes. It does not represent an on-the-ground survey and represents only the approximate relative location of property boundaries. This product has been produced by the City of Austin for the sole purpose of geographic reference. No warranty is made by the City of Austin regarding specific accuracy or completeness.

NOTICE FOR CUSTOMERS AND NEIGHBORING UTILITIES

NOTICE OF CANCELATION OF CERTIFICATE OF CONVENIENCE AND NECESSARY NOS. 10307 AND 20118 IN TRAVIS COUNTY, TEXAS

To: George S Naille III (CCN 11728) Date Notice Mailed: 8/3, 2015
(Name of Customer, Neighboring System, or City)
401 Inwood Dr.
(Address)
Austin TX 78746
(City State Zip)

Lost Creek MUD has filed a petition with the Public Utility Commission of Texas to cease operations, discontinue providing water and sewer utility service, and to cancel Certificate of Convenience and Necessity Nos. 10307 and 20118 in Travis County, Texas.

The proposed effective date of the action is approximately November 3, 2015. There is no anticipated effect of the cessation of operations on the rates and services provided to the customers, as service is currently being provided by the City of Austin as a result of the area being annexed by the City.

The water and sewer utility service area is located approximately 6 miles west of downtown Austin, Texas, and is generally bounded on the north by Whitmarsh Valley Walk; on the east by Capital of Texas Highway; on the west and south by Barton Creek.

A copy of the service map is available at: 625 E 10th Street, Austin, TX 78701

The utility operations will be continued by the City of Austin

The owner, Lost Creek MUD, may be contacted at: 1305 Quaker Ridge Drive Austin TX 78746, or by telephoning 512-327-6243.

If you wish to protest or comment on this petition, you should notify the utility and must file your protest in writing with the Filing Clerk, Public Utility Commission of Texas, 1701 North Congress Ave, P.O. Box 13326, Austin, Texas 78711-3326 within (30) days of the date of this notice. Only those individuals who submit a written protest will receive notice if a hearing is scheduled.

Tom Clark (General Manager)
Utility Representative

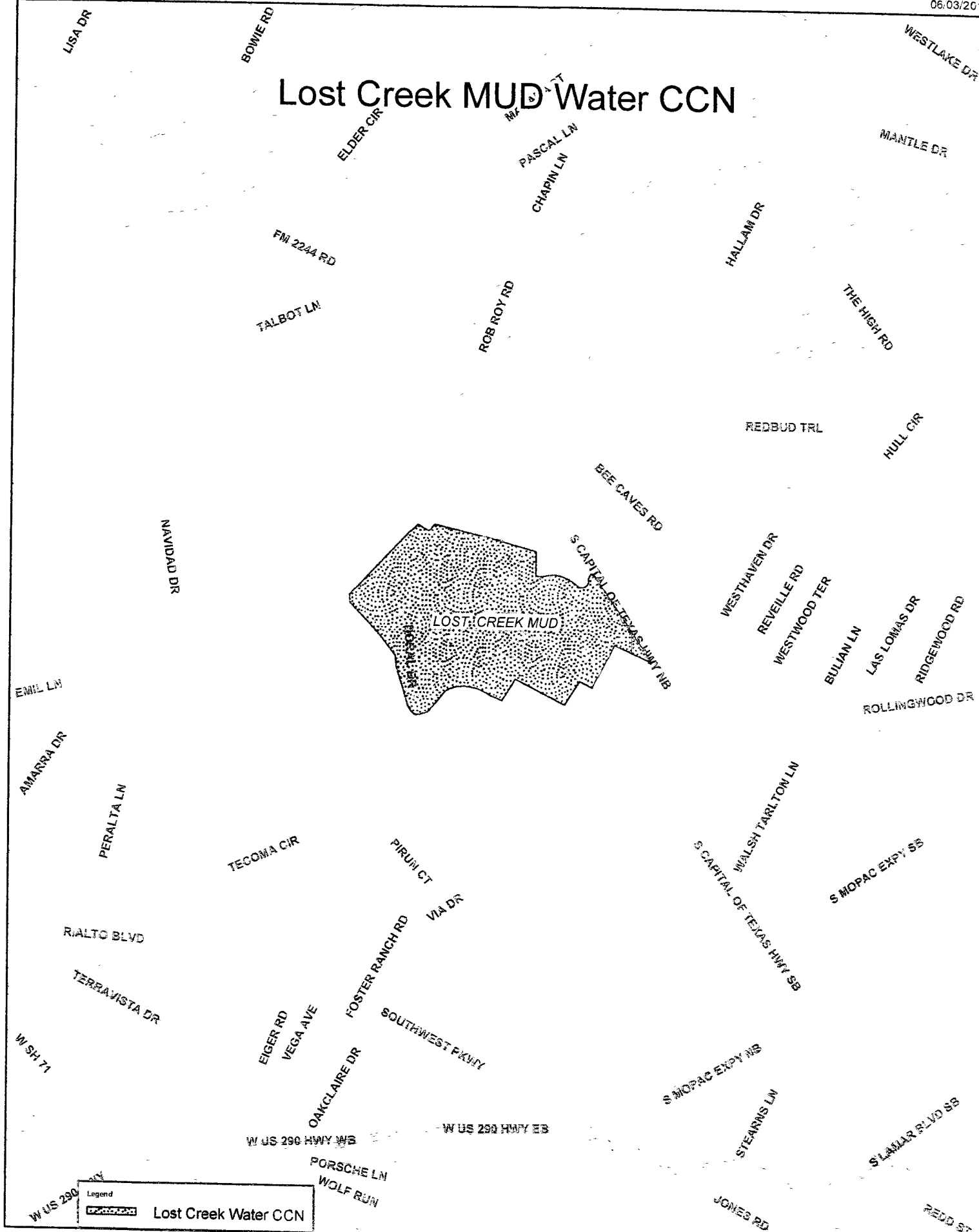
Lost Creek MUD
Utility Name


1305 Quaker Ridge Drive Austin TX 78746
Mailing Address

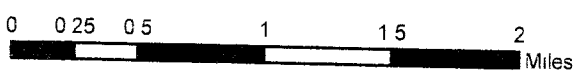
512-327-6243
Telephone No.

Si desea informacion en Espanol, puede llamar al 1-512-239-0200.

Lost Creek MUD Water CCN



Legend
 Lost Creek Water CCN



This product is for informational purposes and may not have been prepared for or be suitable for legal engineering or surveying purposes. It does not represent an on-the-ground survey and represents only the approximate relative location of property boundaries. This product has been produced by the City of Austin for the sole purpose of geographic reference. No warranty is made by the City of Austin regarding specific accuracy or completeness.

TALBOT LN

Lost Creek MUD Wastewater CCN

BEARDSLEY LN

FURLONG DR

KINGS ROW

MUR LN

FRUIT RD

LD LN

LOK

KENNAN RD

S CAPITAL OF TEXAS HWY SR

FLINTRIDGE RD

LIVE OAK CIR

CASTLE RIDGE RD

REDBUD TRL



BEE CAVES RD

EANES SCHOOL RD

S. CAPITAL OF TEXAS HWY NB

THADDEUS CV

WESTBANK DR

BARCLAY DR

HEIGHTS DR

ALLEN RD

CAMP CRAFT RD

DUSIK LN

STONERIDGE TEN

STONERIDGE RD

TECOMA CIR

PIRUN CT

AGAPE LN

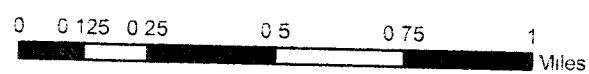
VIA DR

SENDER DR

Legend

— Lost Creek Wastewater CCN

— LOST CREEK FACILITY +200 FT



This product is for informational purposes and may not have been prepared or be suitable for legal engineering or surveying purposes. It does not represent an on-the-ground survey and represents only the approximate relative location of property boundaries. This product has been produced by the City of Austin for the sole purpose of geographic reference. No warranty is made by the City of Austin regarding specific accuracy or completeness.