


Control Number: 44380



Item Number: 14

Addendum StartPage: 0

PUBLIC UTILITY COMMISSION



RECEIVED  
2015 AUG -5 AM 9:53  
PUBLIC UTILITY COMMISSION  
FILING CLERK

AFFIDAVIT OF NOTICE TO NEIGHBORING UTILITIES, LANDOWNERS AND AFFECTED PARTIES  
DOCKET NO. 44380

STATE OF TEXAS  
COUNTY OF Travis

City of Austin (on behalf of Lost Creek MUD) has provided individual notice to the following entities:

Travis County MUD No. 9 c/o Crossroads Utility Services  
George S Nalle III (CCN 11728)

DATE  
8/3/15  
8/3/15

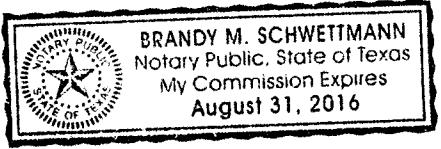
OATH

I, Phillip A. Jaeger, being duly sworn, file this form as Project Manager (indicate relationship to applicant, that is, owner, member of partnership, title of officer of corporation, or other authorized representative of applicant); that in such capacity, I am qualified and authorized to file and verify such form, am personally familiar with the notices given with this application, and have complied with all notice requirements in the application and application acceptance letter; and that all such statements made and matters set for therein are true and correct.

[Signature]  
Applicant's Authorized Representative

If the applicant to this form is any person other than the sole owner, partner, officer of the applicant, or its' attorney, a properly verified Power of Attorney must be enclosed.

Subscribed and sworn to before me this 03 day of August, 2015 to certify which witness my hand and seal of office.



Brandy M. Schwettmann  
Notary Public in and for the State of Texas

Brandy M. Schwettmann  
Print or Type Name of Notary Public

Commission Expires August 31, 2016

14

# PUBLIC UTILITY COMMISSION



AFFIDAVIT OF NOTICE TO NEIGHBORING UTILITIES, LANDOWNERS AND AFFECTED PARTIES  
DOCKET NO. 44380

STATE OF TEXAS  
COUNTY OF Travis

City of Austin (on behalf of Lost Creek MUD) has provided individual notice to the following entities:

	DATE
<u>Travis County MUD No. 3 c/o Crossroads Utility Services</u>	<u>8/3/15</u>
<u>Travis County MUD No. 5 c/o Crossroads Utility Services</u>	<u>8/3/15</u>
<u>Travis County MUD No. 6 c/o Crossroads Utility Services</u>	<u>8/3/15</u>
<u>Travis County MUD No. 7 c/o Crossroads Utility Services</u>	<u>8/3/15</u>
<u>Travis County MUD No. 8 c/o Crossroads Utility Services</u>	<u>8/3/15</u>

### OATH

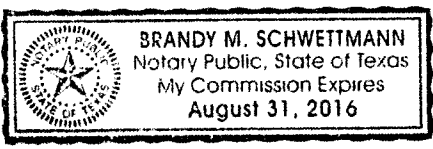
I, Phillip A. Jaeger, being duly sworn, file this form as

Project Manager (indicate relationship to applicant, that is, owner, member of partnership, title of officer of corporation, or other authorized representative of applicant); that in such capacity, I am qualified and authorized to file and verify such form, am personally familiar with the notices given with this application, and have complied with all notice requirements in the application and application acceptance letter; and that all such statements made and matters set for therein are true and correct.

[Signature]  
Applicant's Authorized Representative

If the applicant to this form is any person other than the sole owner, partner, officer of the applicant, or its' attorney, a properly verified Power of Attorney must be enclosed.

Subscribed and sworn to before me this 03 day of August, 2015 to certify which witness my hand and seal of office.



Brandy M. Schwettmann  
Notary Public in and for the State of Texas

Brandy M. Schwettmann  
Print or Type Name of Notary Public

Commission Expires August 31, 2016

# PUBLIC UTILITY COMMISSION



AFFIDAVIT OF NOTICE TO NEIGHBORING UTILITIES, LANDOWNERS AND AFFECTED PARTIES  
DOCKET NO. 44380

STATE OF TEXAS  
COUNTY OF Travis

City of Austin (on behalf of Lost Creek MUD) has provided individual notice to the following entities:

	DATE
<u>Travis County MUD No. 4</u>	<u>8/3/15</u>
<u>City of West Lake Hills</u>	<u>8/3/15</u>
<u>West Travis County Public Utility</u>	<u>8/3/15</u>
<u>Barton Springs/Edward Aquifer Conservation District</u>	<u>8/3/15</u>
<u>Lower Colorado River Authority</u>	<u>8/3/15</u>

### OATH

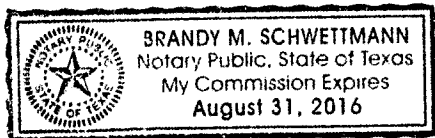
I, Phillip A. Jaeger, being duly sworn, file this form as Project Manager

(indicate relationship to applicant, that is, owner, member of partnership, title of officer of corporation, or other authorized representative of applicant); that in such capacity, I am qualified and authorized to file and verify such form, am personally familiar with the notices given with this application, and have complied with all notice requirements in the application and application acceptance letter; and that all such statements made and matters set for therein are true and correct.

[Signature]  
Applicant's Authorized Representative

If the applicant to this form is any person other than the sole owner, partner, officer of the applicant, or its' attorney, a properly verified Power of Attorney must be enclosed.

Subscribed and sworn to before me this 03 day of August, 2015 to certify which witness my hand and seal of office.



[Signature]  
Notary Public in and for the State of Texas

Brandy M. Schwettmann  
Print or Type Name of Notary Public

Commission Expires August 31, 2016

# PUBLIC UTILITY COMMISSION



AFFIDAVIT OF NOTICE TO NEIGHBORING UTILITIES, LANDOWNERS AND AFFECTED PARTIES  
DOCKET NO. 44380

STATE OF TEXAS  
COUNTY OF Travis


City of Austin (on behalf of Lost Creek MUD) has provided individual notice to the following entities:

	DATE
<u>Ridgewood Village Water System</u>	<u>8/3/15</u>
<u>City of Rollingwood</u>	<u>8/3/15</u>
<u>Travis County WCID No. 10</u>	<u>8/3/15</u>
<u>Travis County WCID No. 19</u>	<u>8/3/15</u>
<u>Travis County WCID No. 20</u>	<u>8/3/15</u>

### OATH

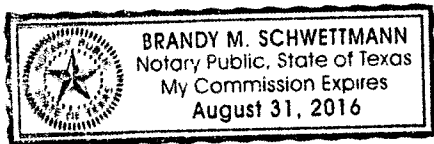
I, Phillip A. Jaeger, being duly sworn, file this form as


Project Manager (indicate relationship to applicant, that is, owner, member of partnership, title of officer of corporation, or other authorized representative of applicant); that in such capacity, I am qualified and authorized to file and verify such form, am personally familiar with the notices given with this application, and have complied with all notice requirements in the application and application acceptance letter; and that all such statements made and matters set for therein are true and correct.

  
Applicant's Authorized Representative

If the applicant to this form is any person other than the sole owner, partner, officer of the applicant, or its' attorney, a properly verified Power of Attorney must be enclosed.

Subscribed and sworn to before me this 3 day of August, 2015, to certify which witness my hand and seal of office.



  
Notary Public in and for the State of Texas  
Brandy M. Schwettmann  
Print or Type Name of Notary Public

Commission Expires August 31, 2016

# PUBLIC UTILITY COMMISSION



AFFIDAVIT OF NOTICE TO NEIGHBORING UTILITIES, LANDOWNERS AND AFFECTED PARTIES  
DOCKET NO. 44380

STATE OF TEXAS  
COUNTY OF Travis

City of Austin (on behalf of Lost Creek MUD) has provided individual notice to the following entities:

	DATE
<u>Travis County</u>	<u>8/3/15</u>
<u>Barton Creek WSC</u>	<u>8/3/15</u>
<u>Barton Creek West WSC</u>	<u>8/3/15</u>
<u>Camelot</u>	<u>8/3/15</u>
<u>Crystal Mountain Utility Co.</u>	<u>8/3/15</u>

### OATH

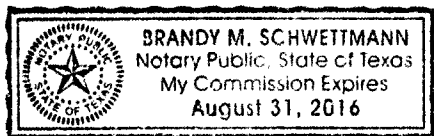
I, Phillip A. Jaeger, being duly sworn, file this form as

Project Manager (indicate relationship to applicant, that is, owner, member of partnership, title of officer of corporation, or other authorized representative of applicant); that in such capacity, I am qualified and authorized to file and verify such form, am personally familiar with the notices given with this application, and have complied with all notice requirements in the application and application acceptance letter; and that all such statements made and matters set for therein are true and correct.

Phillip A. Jaeger  
Applicant's Authorized Representative

If the applicant to this form is any person other than the sole owner, partner, officer of the applicant, or its' attorney, a properly verified Power of Attorney must be enclosed.

Subscribed and sworn to before me this 3 day of August, 2015 to certify which witness my hand and seal of office.



Brandy M. Schwetmann  
Notary Public in and for the State of Texas

Brandy M. Schwetmann  
Print or Type Name of Notary Public

Commission Expires August 31, 2016

**NOTICE FOR CUSTOMERS AND NEIGHBORING UTILITIES**

**NOTICE OF CANCELATION OF CERTIFICATE OF CONVENIENCE AND NECESSARY NOS. 10307 AND 20118 IN TRAVIS COUNTY, TEXAS**

To: Travis County Date Notice Mailed: 8/3, 2015  
(Name of Customer, Neighboring System, or City)  
P.O. Box 1748  
(Address)  
Austin TX 78767  
(City State Zip)

Lost Creek MUD has filed a petition with the Public Utility Commission of Texas to cease operations, discontinue providing water and sewer utility service, and to cancel Certificate of Convenience and Necessity Nos. 10307 and 20118 in Travis County, Texas.

The proposed effective date of the action is approximately November 3, 2015. There is no anticipated effect of the cessation of operations on the rates and services provided to the customers, as service is currently being provided by the City of Austin as a result of the area being annexed by the City.

The water and sewer utility service area is located approximately 6 miles west of downtown Austin, Texas, and is generally bounded on the north by Whitmarsh Valley Walk; on the east by Capital of Texas Highway; on the west and south by Barton Creek.

A copy of the service map is available at: 625 E 10th Street, Austin, TX 78701

The utility operations will be continued by the City of Austin

The owner, Lost Creek MUD, may be contacted at: 1305 Quaker Ridge Drive Austin TX 78746. or by telephoning 512-327-6243.

If you wish to protest or comment on this petition, you should notify the utility and must file your protest in writing with the Filing Clerk, Public Utility Commission of Texas, 1701 North Congress Ave, P.O. Box 13326, Austin, Texas 78711-3326 within (30) days of the date of this notice. Only those individuals who submit a written protest will receive notice if a hearing is scheduled.

Tom Clark (General Manager)  
Utility Representative

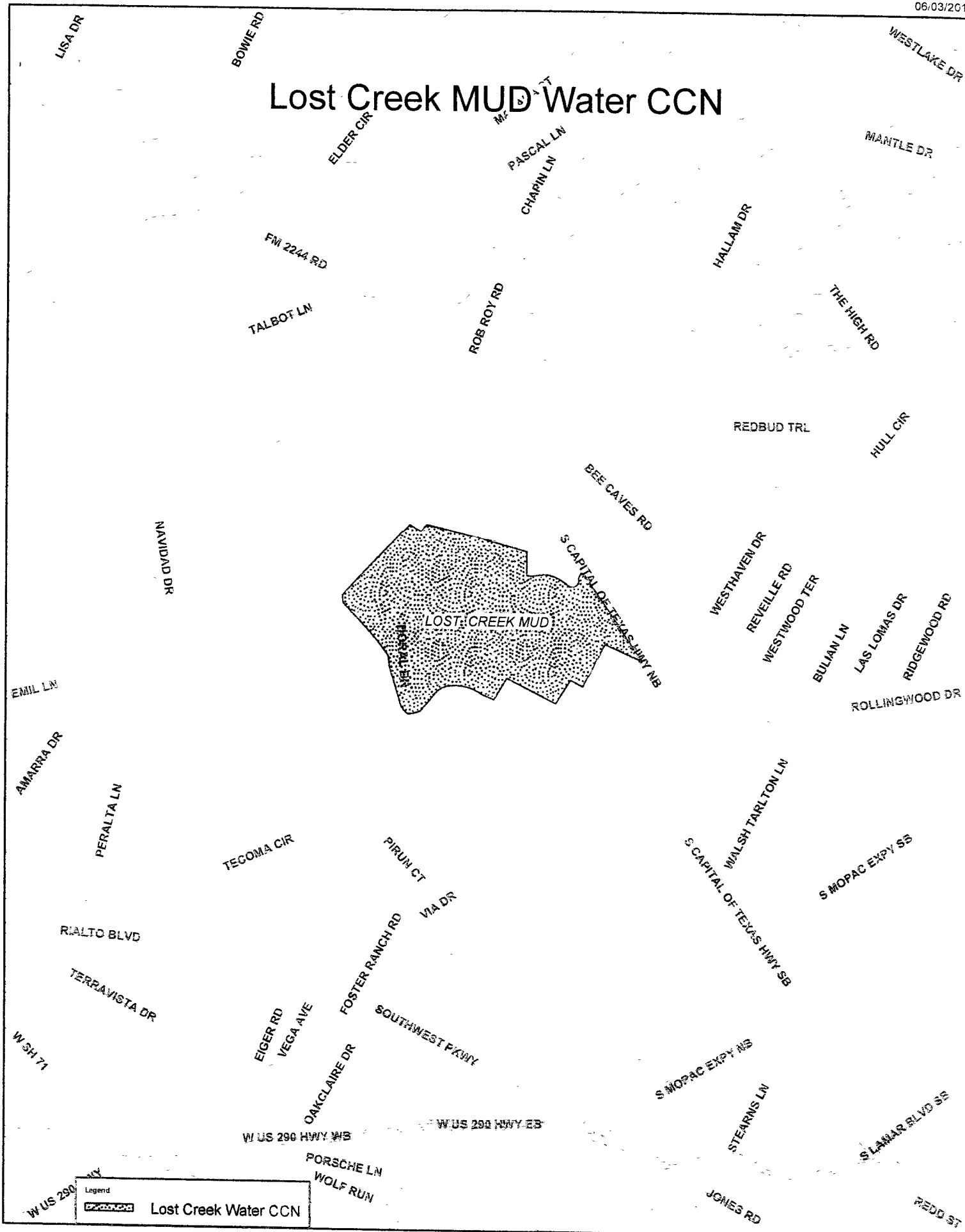
Lost Creek MUD  
Utility Name

1305 Quaker Ridge Drive Austin TX 78746  
Mailing Address

512-327-6243  
Telephone No.

**Si desea informacion en Espanol, puede llamar al 1-512-239-0200.**

# Lost Creek MUD Water CCN



This product is for informational purposes and may not have been prepared for or be suitable for legal engineering or surveying purposes. It does not represent an on-the-ground survey and represents only the approximate relative location of property boundaries. This product has been produced by the City of Austin for the sole purpose of geographic reference. No warranty is made by the City of Austin regarding specific accuracy or completeness.



# Lost Creek MUD Wastewater CCN

BEARDSLEY LN

FURLONG DR

KINGS ROW

MUIR LN

WILSON LN

LOVELL LN

KENMAN RD

S CAPITAL OF TEXAS HWY SH

FLINTRIDGE RD


LIVE OAK CIR

REDSUD TRL

CASTLE RIDGE RD

BEE CAVES RD

EANES SCHOOL RD



N CYPRESS PT

W CYPRESS PT

LOST CREEK BLVD

CEDAR RIDGE DR

BAY HILL DR

RINGTAIL RIDGE

THADDEUS CV

S CAPITAL OF TEXAS HWY NB

BARCLAY DR

CAMP CRAFT RD

DUSIK LN

WESTBANK DR

ALLEN RD

HEIGHTS DR

STONERIDGE TER

STONERIDGE RD

TECOMA CIR

PIRUI CT

AGAPE LN


VIA DR

SENDERO DR

Legend

 Lost Creek Wastewater CCN

 LOST CREEK FACILITY +200 FT



This product is for informational purposes and may not have been prepared for or be suitable for legal engineering or surveying purposes. It does not represent an on-the-ground survey and represents only the approximate relative location of property boundaries. This product has been produced by the City of Austin for the sole purpose of geographic reference. No warranty is made by the City of Austin regarding specific accuracy or completeness.

**NOTICE FOR CUSTOMERS AND NEIGHBORING UTILITIES**

**NOTICE OF CANCELANON OF CERTIFICATE OF CONVENIENCE AND NECESSARY NOS. 10307 AND 20118 IN TRAVIS COUNTY, TEXAS**

To: Barton Creek WSC Date Notice Mailed: 8/3, 2015  
(Name of Customer, Neighboring System, or City)  
1502 San Juan Dr.  
(Address)  
Austin TX 78733  
(City State Zip)

Lost Creek MUD has filed a petition with the Public Utility Commission of Texas to cease operations, discontinue providing water and sewer utility service, and to cancel Certificate of Convenience and Necessity Nos. 10307 and 20118 in Travis County, Texas.

The proposed effective date of the action is approximately November 3, 2015. There is no anticipated effect of the cessation of operations on the rates and services provided to the customers, as service is currently being provided by the City of Austin as a result of the area being annexed by the City.

The water and sewer utility service area is located approximately 6 miles west of downtown Austin, Texas, and is generally bounded on the north by Whitemarsh Valley Walk; on the east by Capital of Texas Highway; on the west and south by Barton Creek.

A copy of the service map is available at: 625 E 10th Street, Austin, TX 78701

The utility operations will be continued by the City of Austin

The owner, Lost Creek MUD, may be contacted at: 1305 Quaker Ridge Drive Austin TX 78746, or by telephoning 512-327-6243.

If you wish to protest or comment on this petition, you should notify the utility and must file your protest in writing with the Filing Clerk, Public Utility Commission of Texas, 1701 North Congress Ave, P.O. Box 13326, Austin, Texas 78711-3326 within (30) days of the date of this notice. Only those individuals who submit a written protest will receive notice if a hearing is scheduled.

Tom Clark (General Manager)  
Utility Representative

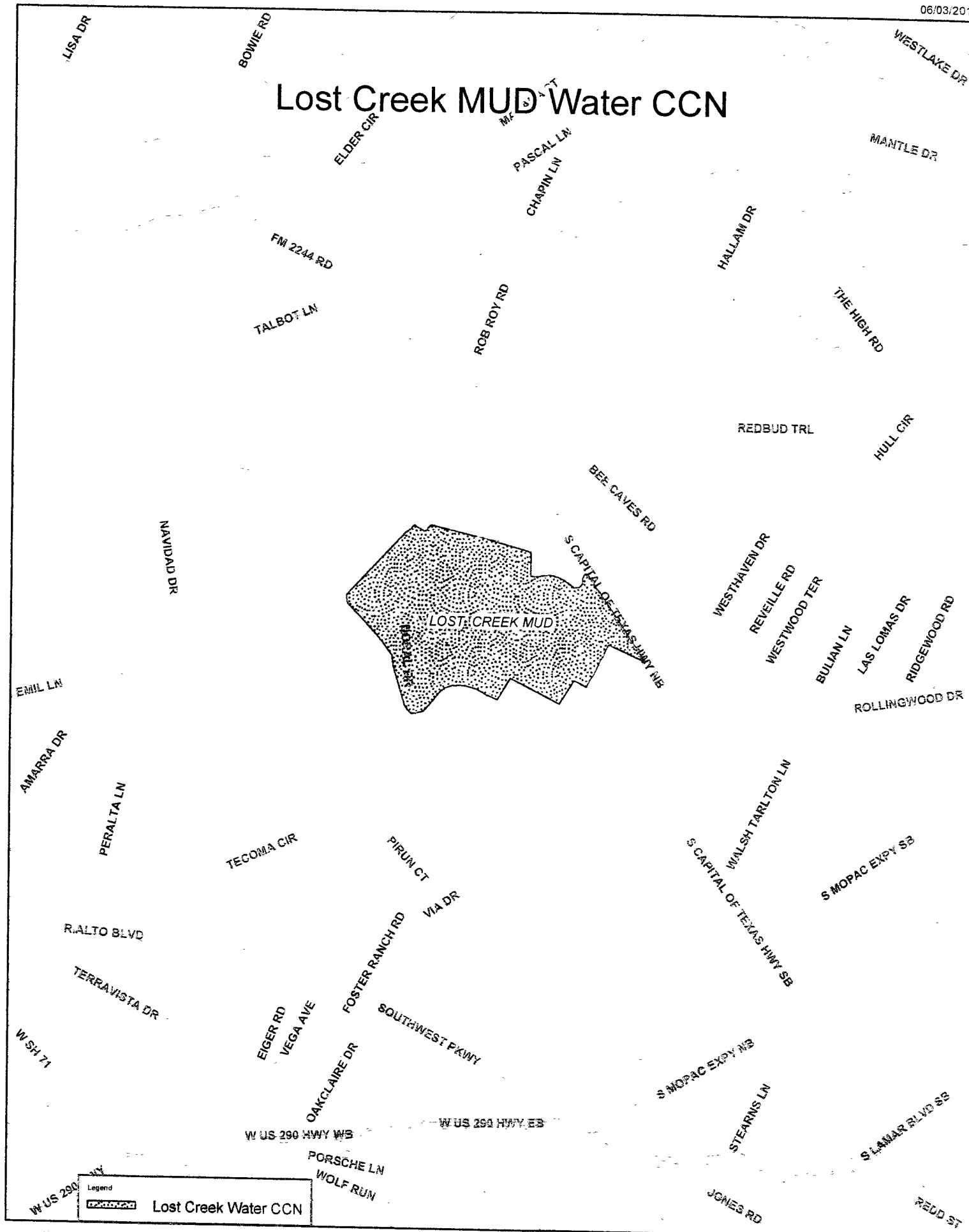
Lost Creek MUD  
Utility Name

1305 Quaker Ridge Drive Austin TX 78746  
Mailing Address

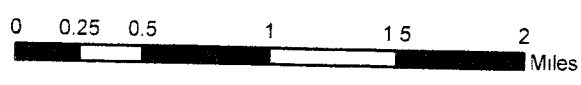
512-327-6243  
Telephone No.

**Si desea informacion en Espanol, puede llamar al 1-512-239-0200.**

# Lost Creek MUD Water CCN





Legend  
 Lost Creek Water CCN



This product is for informational purposes and may not have been prepared for or be suitable for legal engineering or surveying purposes. It does not represent an on-the-ground survey and represents only the approximate relative location of property boundaries. This product has been produced by the City of Austin for the sole purpose of geographic reference. No warranty is made by the City of Austin regarding specific accuracy or completeness.

# Lost Creek MUD Wastewater CCN



This product is for informational purposes and may not have been prepared for or be suitable for legal engineering or surveying purposes. It does not represent an on-the-ground survey and represents only the approximate relative location of property boundaries. This product has been produced by the City of Austin for the sole purpose of geographic reference. No warranty is made by the City of Austin regarding specific accuracy or completeness.

**NOTICE FOR CUSTOMERS AND NEIGHBORING UTILITIES**

**NOTICE OF CANCELATION OF CERTIFICATE OF CONVENIENCE AND NECESSARY NOS. 10307 AND 20118 IN TRAVIS COUNTY, TEXAS**

To: Barton Creek West WSC Date Notice Mailed: 8/3, 2015  
(Name of Customer, Neighboring System, or City)  
8870 Business Park Dr.  
(Address)  
Austin TX 78159  
(City State Zip)

Lost Creek MUD has filed a petition with the Public Utility Commission of Texas to cease operations, discontinue providing water and sewer utility service, and to cancel Certificate of Convenience and Necessity Nos. 10307 and 20118 in Travis County, Texas.

The proposed effective date of the action is approximately November 3, 2015. There is no anticipated effect of the cessation of operations on the rates and services provided to the customers, as service is currently being provided by the City of Austin as a result of the area being annexed by the City.

The water and sewer utility service area is located approximately 6 miles west of downtown Austin, Texas, and is generally bounded on the north by Whitemarsh Valley Walk; on the east by Capital of Texas Highway; on the west and south by Barton Creek.

A copy of the service map is available at: 625 E 10th Street, Austin, TX 78701

The utility operations will be continued by the City of Austin

The owner, Lost Creek MUD, may be contacted at: 1305 Quaker Ridge Drive Austin TX 78746, or by telephoning 512-327-6243.

If you wish to protest or comment on this petition, you should notify the utility and must file your protest in writing with the Filing Clerk, Public Utility Commission of Texas, 1701 North Congress Ave, P.O. Box 13326, Austin, Texas 78711-3326 within (30) days of the date of this notice. Only those individuals who submit a written protest will receive notice if a hearing is scheduled.

Tom Clark (General Manager)  
Utility Representative

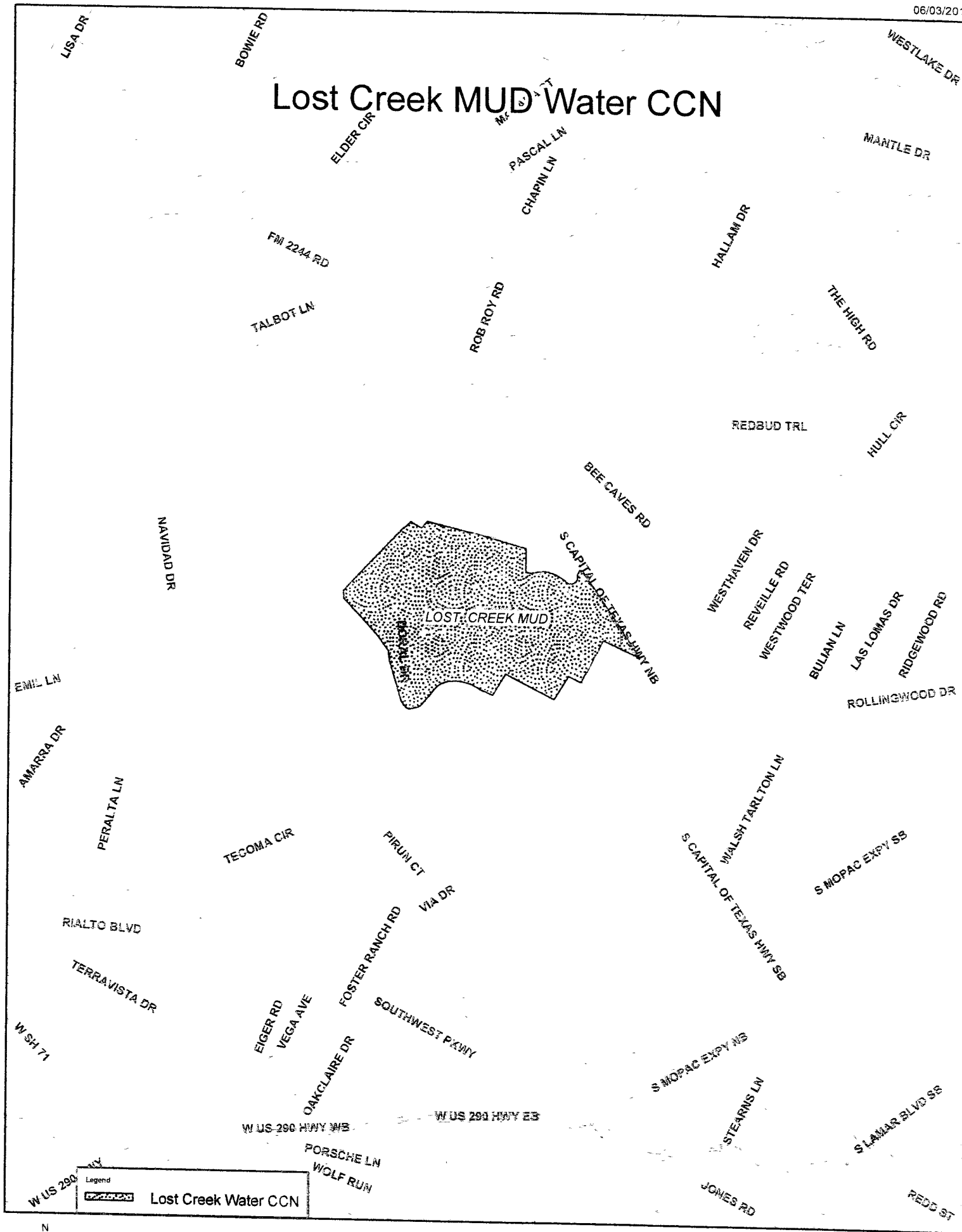
Lost Creek MUD  
Utility Name

1305 Quaker Ridge Drive Austin TX 78746  
Mailing Address

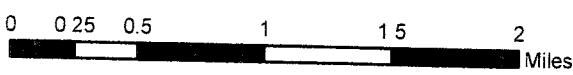
512-327-6243  
Telephone No.

**Si desea informacion en Espanol, puede llamar al 1-512-239-0200.**

# Lost Creek MUD Water CCN



Legend  
 Lost Creek Water CCN



This product is for informational purposes and may not have been prepared for or be suitable for legal engineering or surveying purposes. It does not represent an on-the-ground survey and represents only the approximate relative location of property boundaries. This product has been produced by the City of Austin for the sole purpose of geographic reference. No warranty is made by the City of Austin regarding specific accuracy or completeness.

# Lost Creek MUD Wastewater CCN

BEARDSLEY LN

TALBOT LN

FURLONG DR

KINGS ROW

MUIR LN

VIREO CV

KENMAN RD

S CAPITAL OF TEXAS HWY SH

FLINTRIDGE RD

LIVE OAK CIR

REDBUD TRL

CASTLE RIDGE RD

SEE CAVES RD

ODAKER RIDGE DR

EANES SCHOOL RD

H. CYPRESS PT

M. CYPRESS PT

LOST CREEK BLVD.

RAY HILL DR

THADDEUS CV

S CAPITAL OF TEXAS HWY NB

WESTBANK DR

RINGTAIL RIDGE

BARCLAY DR

HEIGHTS DR

ALLEN RD

CAMP CRAFT RD

DJSIK LN

STONERIDGE TER

STONERIDGE RD

AGAPE LN


TECOMA CIR


PIRAN CT


MIA DR

SENDERO DR

Legend

 Lost Creek Wastewater CCN

 LOST CREEK FACILITY +200 FT



This product is for informational purposes and may not have been prepared for or be suitable for legal engineering or surveying purposes. It does not represent an on-the-ground survey and represents only the approximate relative location of property boundaries. This product has been produced by the City of Austin for the sole purpose of geographic reference. No warranty is made by the City of Austin regarding specific accuracy or completeness.

**NOTICE FOR CUSTOMERS AND NEIGHBORING UTILITIES**

**NOTICE OF CANCELATION OF CERTIFICATE OF CONVENIENCE AND NECESSARY NOS. 10307 AND 20118 IN TRAVIS COUNTY, TEXAS**

To: Camelot Date Notice Mailed: 8/3, 2015  
(Name of Customer, Neighboring System, or City)  
500 Canyon Rim Dr.  
(Address)  
Austin Tx 78746  
(City State Zip)

Lost Creek MUD has filed a petition with the Public Utility Commission of Texas to cease operations, discontinue providing water and sewer utility service, and to cancel Certificate of Convenience and Necessity Nos. 10307 and 20118 in Travis County, Texas.

The proposed effective date of the action is approximately November 3, 2015. There is no anticipated effect of the cessation of operations on the rates and services provided to the customers, as service is currently being provided by the City of Austin as a result of the area being annexed by the City.

The water and sewer utility service area is located approximately 6 miles west of downtown Austin, Texas, and is generally bounded on the north by Whitmarsh Valley Walk; on the east by Capital of Texas Highway; on the west and south by Barton Creek.

A copy of the service map is available at: 625 E 10th Street, Austin, TX 78701

The utility operations will be continued by the City of Austin

The owner, Lost Creek MUD, may be contacted at: 1305 Quaker Ridge Drive Austin TX 78746, or by telephoning 512-327-6243.

If you wish to protest or comment on this petition, you should notify the utility and must file your protest in writing with the Filing Clerk, Public Utility Commission of Texas, 1701 North Congress Ave, P.O. Box 13326, Austin, Texas 78711-3326 within (30) days of the date of this notice. Only those individuals who submit a written protest will receive notice if a hearing is scheduled.

Tom Clark (General Manager)  
Utility Representative

Lost Creek MUD  
Utility Name

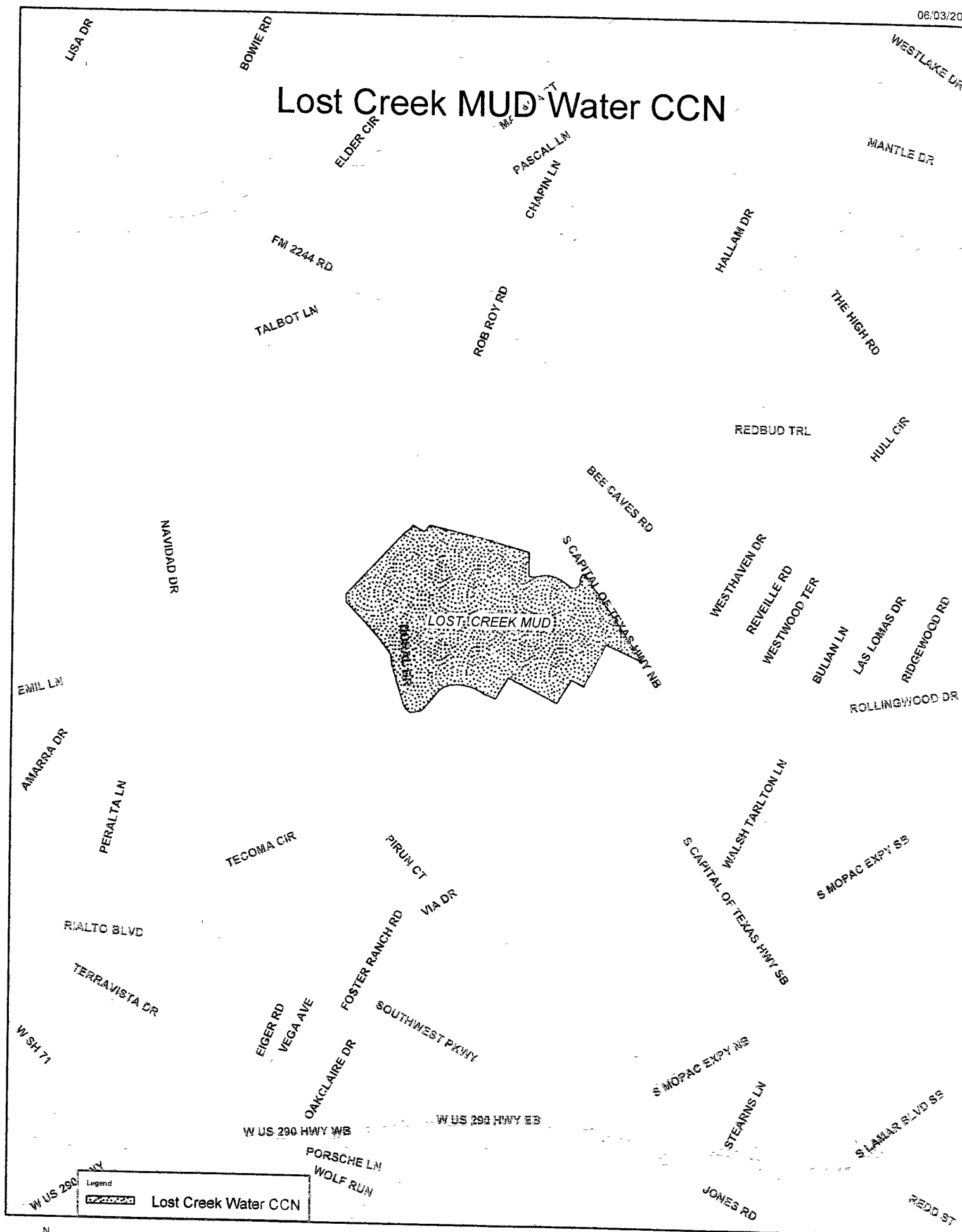
1305 Quaker Ridge Drive Austin TX 78746  
Mailing Address

512-327-6243  
Telephone No.


**Si desea informacion en Espanol, puede llamar al 1-512-239-0200.**



# Lost Creek MUD Water CCN



Legend  
 Lost Creek Water CCN



This product is for informational purposes and may not have been prepared for or be suitable for legal engineering or surveying purposes. It does not represent an on-the-ground survey and represents only the approximate relative location of property boundaries. This product has been produced by the City of Austin for the sole purpose of geographic reference. No warranty is made by the City of Austin regarding specific accuracy or completeness.

# Lost Creek MUD Wastewater CCN

BEARDSLEY LN

FURLONG DR

KINGS ROW

MUIR LN

WIREC CV

KENNAN RD

S CAPITAL OF TEXAS HWY SR

FLINTRIDGE RD

LIVE OAK CIR

REDBUD TRL

CASTLE RIDGE RD

SEE CAVES RD

QUAKER RIDGE DR

EAMES SCHOOL RD

N CYPRESS PT

BAYHILL DR

S CAPITAL OF TEXAS HWY NB

W CYPRESS PT

LOST CREEK BLVD

THUNDERB CV

KINGTAL RIDGE

WESTBANK DR

BAINCLAY DR

HEIGHTS DR

CAMP CRAFT RD

DUSIW LN

ALLEN RD

STONERIDGE TER

STONERIDGE RD

AGAPE LN

TECOMA CIR


PIRUI CT

VIA DR

SENDERO DR

Legend

- Lost Creek Wastewater CCN
- LOST CREEK FACILITY +200 FT



This product is for informational purposes and may not have been prepared for or be suitable for legal engineering or surveying purposes. It does not represent an on-the-ground survey and represents only the approximate relative location of property boundaries. This product has been produced by the City of Austin for the sole purpose of geographic reference. No warranty is made by the City of Austin regarding specific accuracy or completeness.

**NOTICE FOR CUSTOMERS AND NEIGHBORING UTILITIES**

**NOTICE OF CANCELATION OF CERTIFICATE OF CONVENIENCE AND NECESSARY NOS. 10307 AND 20118 IN TRAVIS COUNTY, TEXAS**

To: Crystal Mountain Utility Co. Date Notice Mailed: 8/3, 2015  
(Name of Customer, Neighboring System, or City)  
9433 Bee Caves Rd.  
(Address)  
Austin TX 78746  
(City State Zip)

Lost Creek MUD has filed a petition with the Public Utility Commission of Texas to cease operations, discontinue providing water and sewer utility service, and to cancel Certificate of Convenience and Necessity Nos. 10307 and 20118 in Travis County, Texas.

The proposed effective date of the action is approximately November 3, 2015. There is no anticipated effect of the cessation of operations on the rates and services provided to the customers, as service is currently being provided by the City of Austin as a result of the area being annexed by the City.

The water and sewer utility service area is located approximately 6 miles west of downtown Austin, Texas, and is generally bounded on the north by Whitmarsh Valley Walk; on the east by Capital of Texas Highway; on the west and south by Barton Creek.

A copy of the service map is available at: 625 E 10th Street, Austin, TX 78701

The utility operations will be continued by the City of Austin

The owner, Lost Creek MUD, may be contacted at: 1305 Quaker Ridge Drive Austin TX 78746, or by telephoning 512-327-6243.

If you wish to protest or comment on this petition, you should notify the utility and must file your protest in writing with the Filing Clerk, Public Utility Commission of Texas, 1701 North Congress Ave, P.O. Box 13326, Austin, Texas 78711-3326 within (30) days of the date of this notice. Only those individuals who submit a written protest will receive notice if a hearing is scheduled.

Tom Clark (General Manager)  
Utility Representative

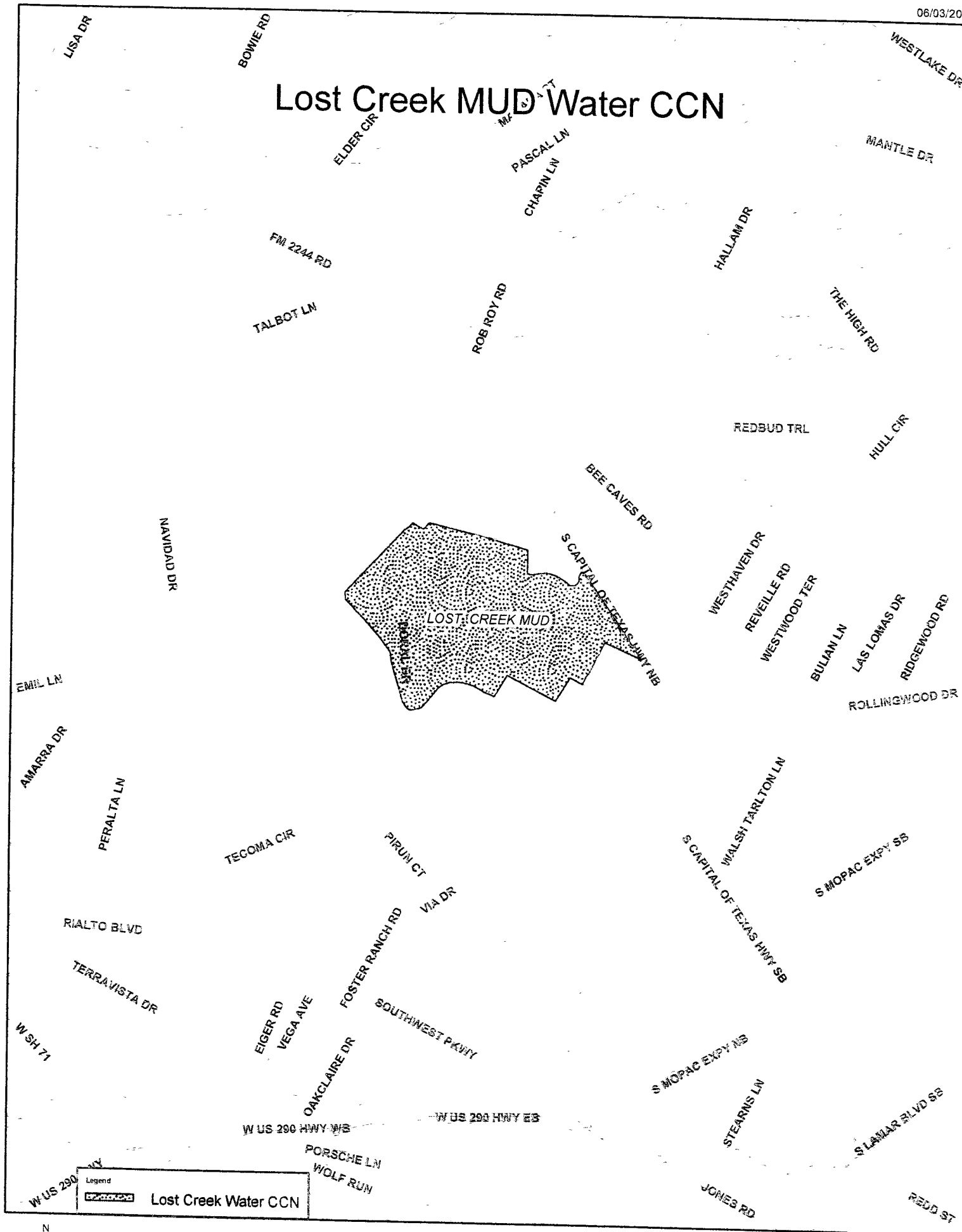
Lost Creek MUD  
Utility Name

1305 Quaker Ridge Drive Austin TX 78746  
Mailing Address

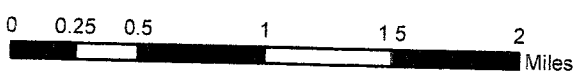
512-327-6243  
Telephone No.

**Si desea informacion en Espanol, puede llamar al 1-512-239-0200.**

# Lost Creek MUD Water CCN




Legend  
 Lost Creek Water CCN




This product is for informational purposes and may not have been prepared for or be suitable for legal engineering or surveying purposes. It does not represent an on-the-ground survey and represents only the approximate relative location of property boundaries. This product has been produced by the City of Austin for the sole purpose of geographic reference. No warranty is made by the City of Austin regarding specific accuracy or completeness.

# Lost Creek MUD Wastewater CCN



Legend  
 Lost Creek Wastewater CCN  
 LOST CREEK FACILITY +200 FT



This product is for informational purposes and may not have been prepared for or be suitable for legal engineering or surveying purposes. It does not represent an on-the-ground survey and represents only the approximate relative location of property boundaries. This product has been produced by the City of Austin for the sole purpose of geographic reference. No warranty is made by the City of Austin regarding specific accuracy or completeness.

**NOTICE FOR CUSTOMERS AND NEIGHBORING UTILITIES**

**NOTICE OF CANCELATION OF CERTIFICATE OF CONVENIENCE AND NECESSARY NOS. 10307 AND 20118 IN TRAVIS COUNTY, TEXAS**

To: Ridgewood Village Water System Date Notice Mailed: 8/3, 2015  
(Name of Customer, Neighboring System, or City)  
2 Sugar Creek Dr.  
(Address)  
Austin TX 78746  
(City State Zip)

Lost Creek MUD has filed a petition with the Public Utility Commission of Texas to cease operations, discontinue providing water and sewer utility service, and to cancel Certificate of Convenience and Necessity Nos. 10307 and 20118 in Travis County, Texas.

The proposed effective date of the action is approximately November 3, 2015. There is no anticipated effect of the cessation of operations on the rates and services provided to the customers, as service is currently being provided by the City of Austin as a result of the area being annexed by the City.

The water and sewer utility service area is located approximately 6 miles west of downtown Austin, Texas, and is generally bounded on the north by Whitemarsh Valley Walk; on the east by Capital of Texas Highway; on the west and south by Barton Creek.

A copy of the service map is available at: 625 E 10th Street, Austin, TX 78701

The utility operations will be continued by the City of Austin

The owner, Lost Creek MUD, may be contacted at: 1305 Quaker Ridge Drive Austin TX 78746, or by telephoning 512-327-6243.

If you wish to protest or comment on this petition, you should notify the utility and must file your protest in writing with the Filing Clerk, Public Utility Commission of Texas, 1701 North Congress Ave, P.O. Box 13326, Austin, Texas 78711-3326 within (30) days of the date of this notice. Only those individuals who submit a written protest will receive notice if a hearing is scheduled.

Tom Clark (General Manager)  
Utility Representative

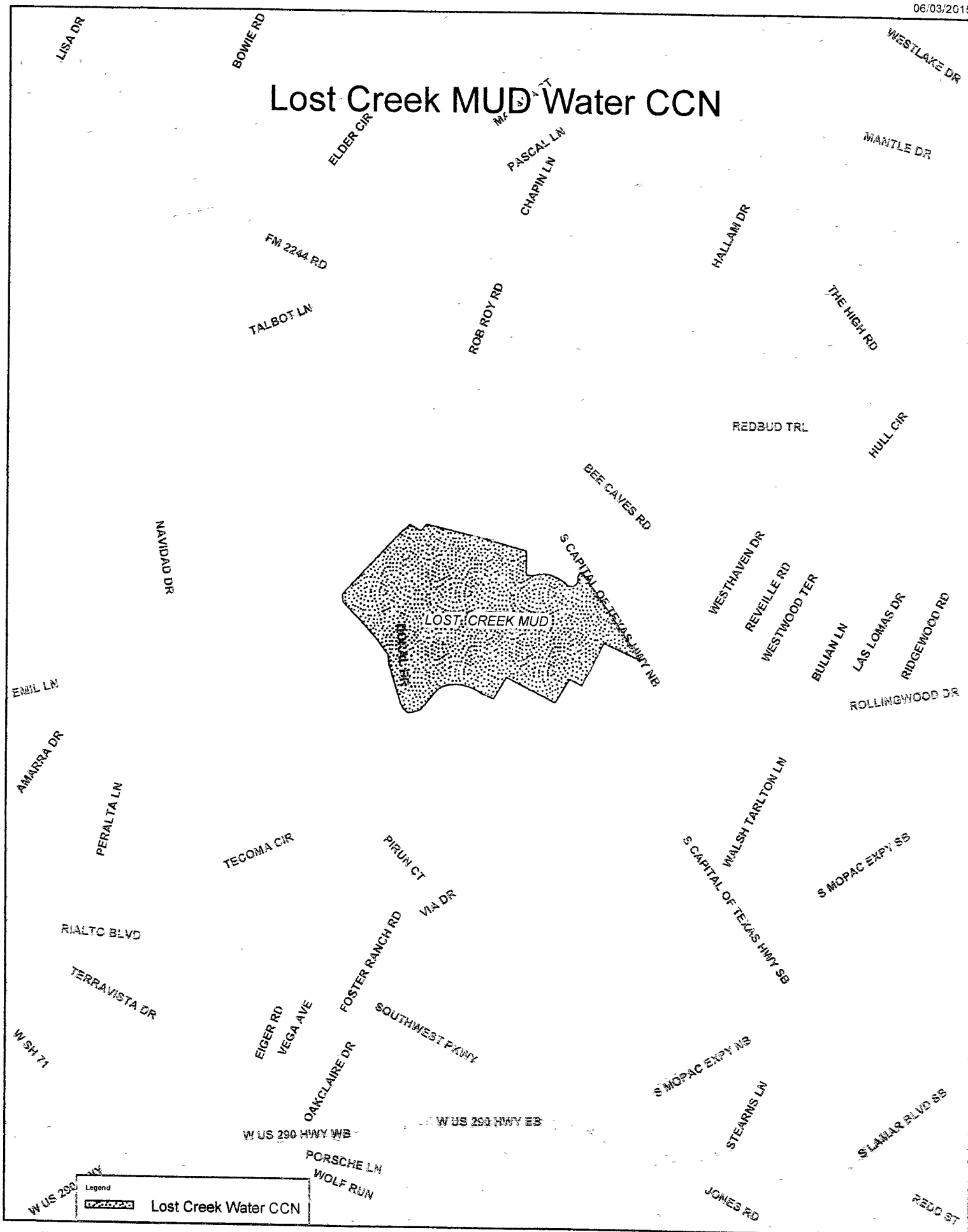
Lost Creek MUD  
Utility Name

1305 Quaker Ridge Drive Austin TX 78746  
Mailing Address

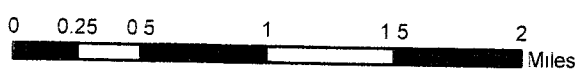
512-327-6243  
Telephone No.

**Si desea informacion en Espanol, puede llamar al 1-512-239-0200.**

# Lost Creek MUD Water CCN




Legend  
 Lost Creek Water CCN



This product is for informational purposes and may not have been prepared for or be suitable for legal engineering or surveying purposes. It does not represent an on-the-ground survey and represents only the approximate relative location of property boundaries. This product has been produced by the City of Austin for the sole purpose of geographic reference. No warranty is made by the City of Austin regarding specific accuracy or completeness.


# Lost Creek MUD Wastewater CCN



Legend

Lost Creek Wastewater CCN

LOST CREEK FACILITY +200 FT



This product is for informational purposes and may not have been prepared for or be suitable for legal engineering or surveying purposes. It does not represent an on-the-ground survey and represents only the approximate relative location of property boundaries. This product has been produced by the City of Austin for the sole purpose of geographic reference. No warranty is made by the City of Austin regarding specific accuracy or usefulness.



**NOTICE FOR CUSTOMERS AND NEIGHBORING UTILITIES**

**NOTICE OF CANCELATION OF CERTIFICATE OF CONVENIENCE AND NECESSARY NOS. 10307 AND 20118 IN TRAVIS COUNTY, TEXAS**

To: City of Rollingwood Date Notice Mailed: 8/3, 2015  
(Name of Customer, Neighboring System, or City)  
403 Nixon Dr.  
(Address)  
Rollingwood TX 78746  
(City State Zip)

Lost Creek MUD has filed a petition with the Public Utility Commission of Texas to cease operations, discontinue providing water and sewer utility service, and to cancel Certificate of Convenience and Necessity Nos. 10307 and 20118 in Travis County, Texas.

The proposed effective date of the action is approximately November 3, 2015. There is no anticipated effect of the cessation of operations on the rates and services provided to the customers, as service is currently being provided by the City of Austin as a result of the area being annexed by the City.

The water and sewer utility service area is located approximately 6 miles west of downtown Austin, Texas, and is generally bounded on the north by Whitmarsh Valley Walk; on the east by Capital of Texas Highway; on the west and south by Barton Creek.

A copy of the service map is available at: 625 E 10th Street, Austin, TX 78701

The utility operations will be continued by the City of Austin

The owner, Lost Creek MUD, may be contacted at: 1305 Quaker Ridge Drive Austin TX 78746, or by telephoning 512-327-6243.

If you wish to protest or comment on this petition, you should notify the utility and must file your protest in writing with the Filing Clerk, Public Utility Commission of Texas, 1701 North Congress Ave, P.O. Box 13326, Austin, Texas 78711-3326 within (30) days of the date of this notice. Only those individuals who submit a written protest will receive notice if a hearing is scheduled.

Tom Clark (General Manager)  
Utility Representative

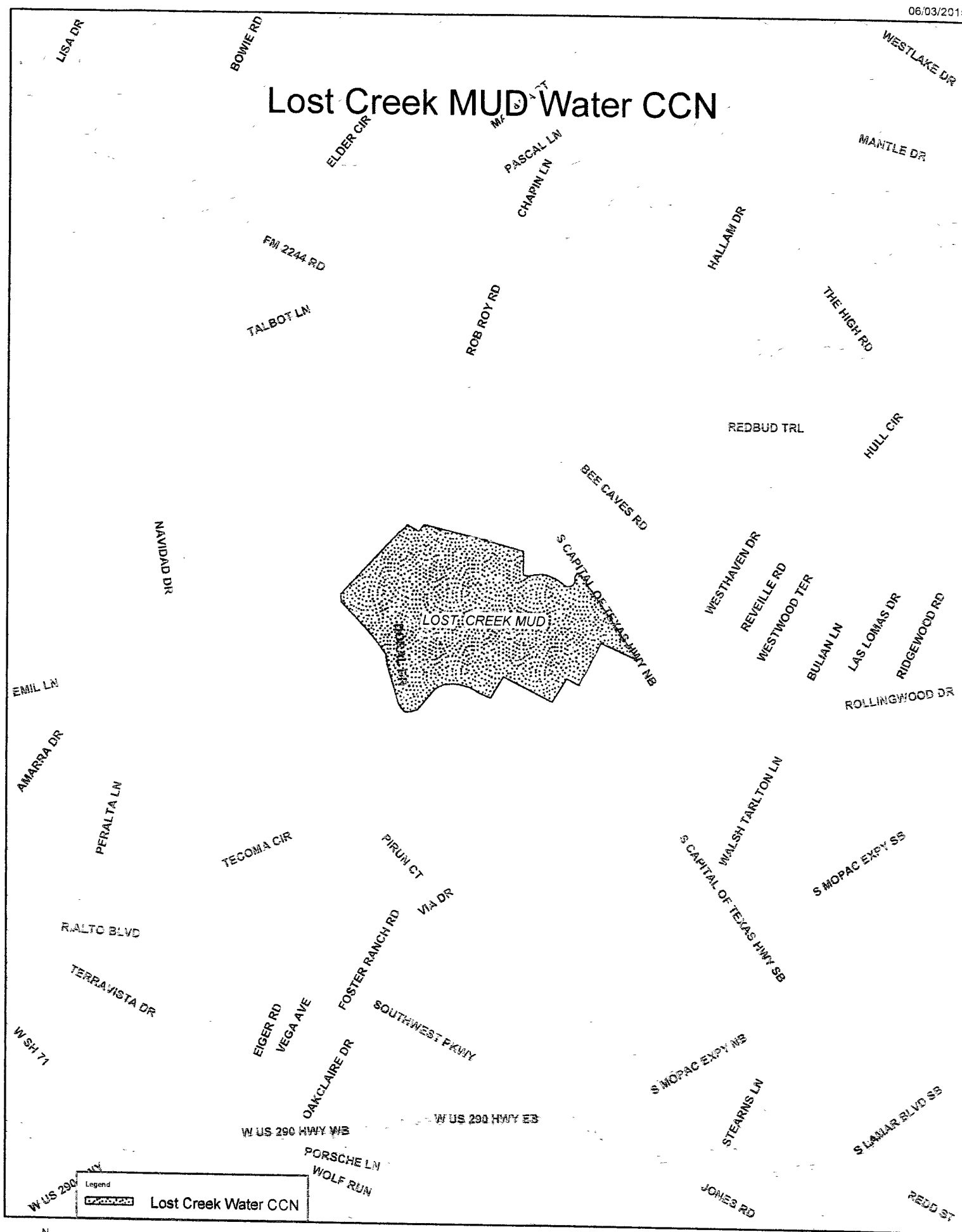
Lost Creek MUD  
Utility Name


1305 Quaker Ridge Drive Austin TX 78746  
Mailing Address

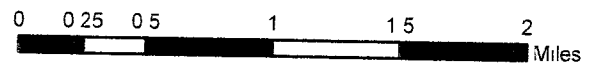
512-327-6243  
Telephone No.

**Si desea informacion en Espanol, puede llamar al 1-512-239-0200.**

# Lost Creek MUD Water CCN



Legend  
 Lost Creek Water CCN



This product is for informational purposes and may not have been prepared for or be suitable for legal engineering or surveying purposes. It does not represent an on-the-ground survey and represents only the approximate relative location of property boundaries. This product has been produced by the City of Austin for the sole purpose of geographic reference. No warranty is made by the City of Austin regarding specific accuracy or completeness.

# Lost Creek MUD Wastewater CCN

BEARDSLEY LN

FURLONG DR

KINGS ROW

MUIR LN

VINEY CV

KENMAN RD

S CAPITAL OF TEXAS HWY SR

FLINTRIDGE RD

LIVE OAK CIR

REDEBUD TRL

CASTLE RIDGE RD

BEE CAVES RD

EANES SCHOOL RD

N CYPRESS FT

W CYPRESS FT

LOST CREEK BLVD

CIDAKER RIDGE DR

BAY HILL DR

RINGTAIL RIDGE

THADDEUS CV

S CAPITAL OF TEXAS HWY NB

WESTBANK DR

BARCLAY DR

CAMP CRAFT RD

DUSIK LN

HEIGHTS DR

ALLEN RD

STONERIDGE TER

STONERIDGE RD

TECOMA CIR


PIRAN CT


AGAPE LN


VIA DR

SENDEPC DR

Legend

 Lost Creek Wastewater CCN

 LOST CREEK FACILITY +200 FT



This product is for informational purposes and may not have been prepared for use suitable for legal engineering or surveying purposes. It does not represent an on-the-ground survey and represents only the approximate relative location of property boundaries. This product has been produced by the City of Austin for the sole purpose of geographic reference. No warranty is made by the City of Austin regarding specific accuracy or completeness.

**NOTICE FOR CUSTOMERS AND NEIGHBORING UTILITIES**

**NOTICE OF CANCELATION OF CERTIFICATE OF CONVENIENCE AND NECESSARY NOS. 10307 AND 20118 IN TRAVIS COUNTY, TEXAS**

To: Travis County WCD No. 10 Date Notice Mailed: 8/3, 2015  
(Name of Customer, Neighboring System, or City)  
5450 Bee Caves Rd. Ste 2A  
(Address)  
Austin TX 78746  
(City State Zip)

Lost Creek MUD has filed a petition with the Public Utility Commission of Texas to cease operations, discontinue providing water and sewer utility service, and to cancel Certificate of Convenience and Necessity Nos. 10307 and 20118 in Travis County, Texas.

The proposed effective date of the action is approximately November 3, 2015. There is no anticipated effect of the cessation of operations on the rates and services provided to the customers, as service is currently being provided by the City of Austin as a result of the area being annexed by the City.

The water and sewer utility service area is located approximately 6 miles west of downtown Austin, Texas, and is generally bounded on the north by Whitmarsh Valley Walk; on the east by Capital of Texas Highway; on the west and south by Barton Creek.

A copy of the service map is available at: 625 E 10th Street, Austin, TX 78701

The utility operations will be continued by the City of Austin

The owner, Lost Creek MUD, may be contacted at: 1305 Quaker Ridge Drive Austin TX 78746, or by telephoning 512-327-6243.

If you wish to protest or comment on this petition, you should notify the utility and must file your protest in writing with the Filing Clerk, Public Utility Commission of Texas, 1701 North Congress Ave, P.O. Box 13326, Austin, Texas 78711-3326 within (30) days of the date of this notice. Only those individuals who submit a written protest will receive notice if a hearing is scheduled.

Tom Clark (General Manager)  
Utility Representative

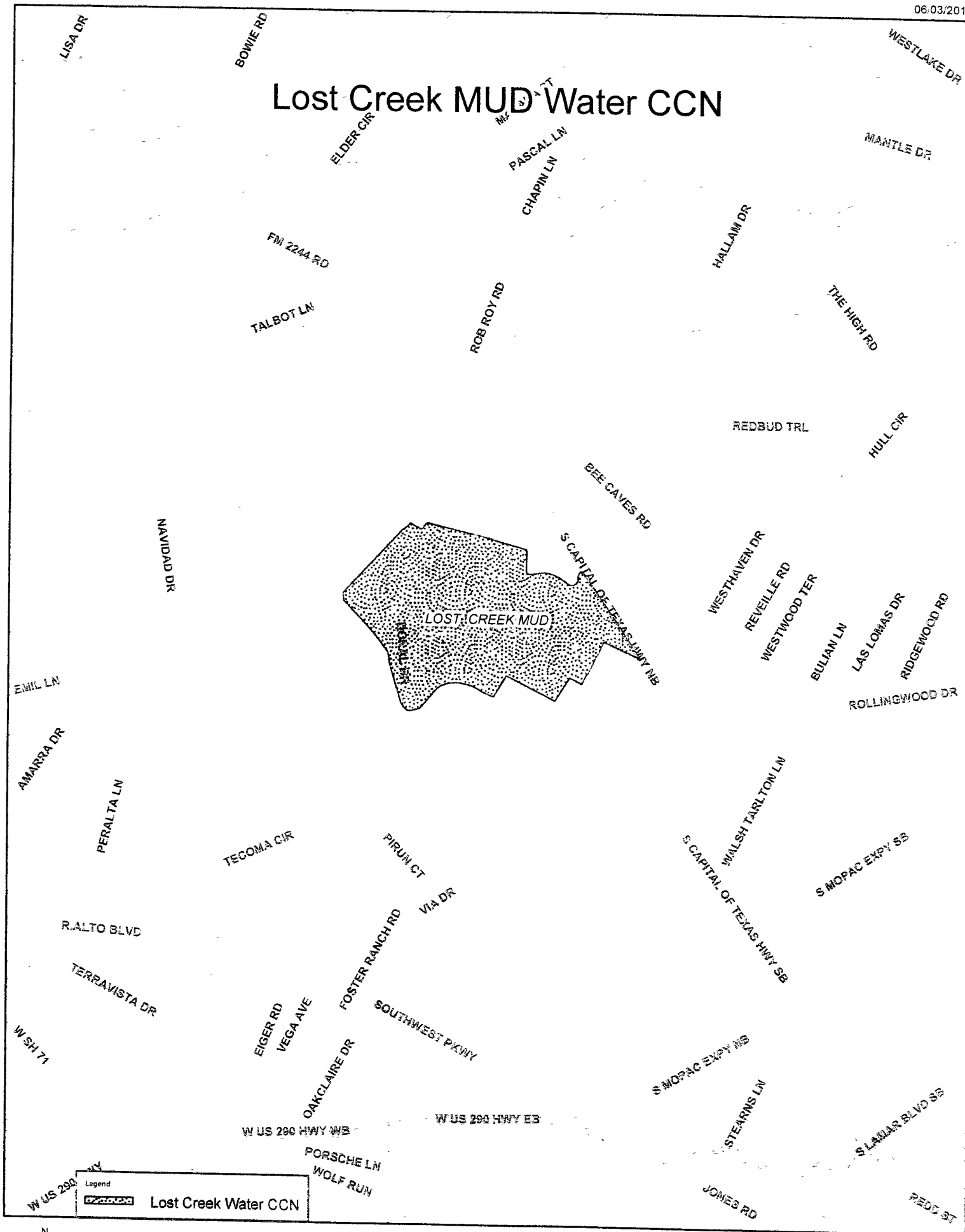
Lost Creek MUD  
Utility Name


1305 Quaker Ridge Drive Austin TX 78746  
Mailing Address

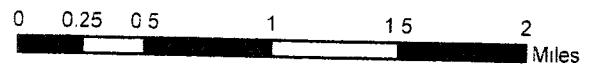
512-327-6243  
Telephone No.

**Si desea informacion en Espanol, puede llamar al 1-512-239-0200.**

# Lost Creek MUD Water CCN



Legend  
 Lost Creek Water CCN



This product is for informational purposes and may not have been prepared for or be suitable for legal engineering or surveying purposes. It does not represent an on-the-ground survey and represents only the approximate relative location of property boundaries. This product has been produced by the City of Austin for the sole purpose of geographic reference. No warranty is made by the City of Austin regarding specific accuracy or completeness.

# Lost Creek MUD Wastewater CCN

BEARDSLEY LN

TALBOT LN

FURLONG DR

KINGS ROW

MUIR LN

VIAO CV

LOUISIANA

KENNAN RD

S CAPITAL OF TEXAS HWY SH

FLINTRIDGE RD

LIVE OAK CIR

REDSUB TRL

CASTLE RIDGE RD

BEE CAVES RD

CHALKER RIDGE DR

ZANES SCHOOL RD

N CYPRESS PT

DAY HILL DR

S CAPITAL OF TEXAS HWY N2

W CYPRESS PT

LOST CREEK BLVD

THADDEUS CV

NINGTAL RIDGE

BARCLAY DR

WESTBANK DR



HEIGHTS DR

CAMP CRAFT RD

ALLEN RD

DUSK LN

STOWERIDGE TER

STOWERIDGE RD

TECOMA CIR

PIRUM CT

AGAPE LN


VIA DR

BENDER DR

Legend

Lost Creek Wastewater CCN

LOST CREEK FACILITY +200 FT



This product is for informational purposes and may not have been prepared for or be suitable for legal engineering or surveying purposes. It does not represent an on-the-ground survey and represents only the approximate relative location of property boundaries. This product has been produced by the City of Austin for the sole purpose of geographic reference. No warranty is made by the City of Austin regarding specific accuracy or completeness.

**NOTICE FOR CUSTOMERS AND NEIGHBORING UTILITIES**

**NOTICE OF CANCELATION OF CERTIFICATE OF CONVENIENCE AND NECESSARY NOS. 10307 AND 20118 IN TRAVIS COUNTY, TEXAS**

To: Travis County WC10 No. 19 Date Notice Mailed: 8/3, 2015  
(Name of Customer, Neighboring System, or City)  
2001 N. Lamar Blvd.  
(Address)  
Austin TX 78705-4907  
(City State Zip)

Lost Creek MUD has filed a petition with the Public Utility Commission of Texas to cease operations, discontinue providing water and sewer utility service, and to cancel Certificate of Convenience and Necessity Nos. 10307 and 20118 in Travis County, Texas.

The proposed effective date of the action is approximately November 3, 2015. There is no anticipated effect of the cessation of operations on the rates and services provided to the customers, as service is currently being provided by the City of Austin as a result of the area being annexed by the City.

The water and sewer utility service area is located approximately 6 miles west of downtown Austin, Texas, and is generally bounded on the north by Whitemarsh Valley Walk; on the east by Capital of Texas Highway; on the west and south by Barton Creek.

A copy of the service map is available at: 625 E 10th Street, Austin, TX 78701

The utility operations will be continued by the City of Austin

The owner, Lost Creek MUD, may be contacted at: 1305 Quaker Ridge Drive Austin TX 78746, or by telephoning 512-327-6243.

If you wish to protest or comment on this petition, you should notify the utility and must file your protest in writing with the Filing Clerk, Public Utility Commission of Texas, 1701 North Congress Ave, P.O. Box 13326, Austin, Texas 78711-3326 within (30) days of the date of this notice. Only those individuals who submit a written protest will receive notice if a hearing is scheduled.

Tom Clark (General Manager)  
Utility Representative

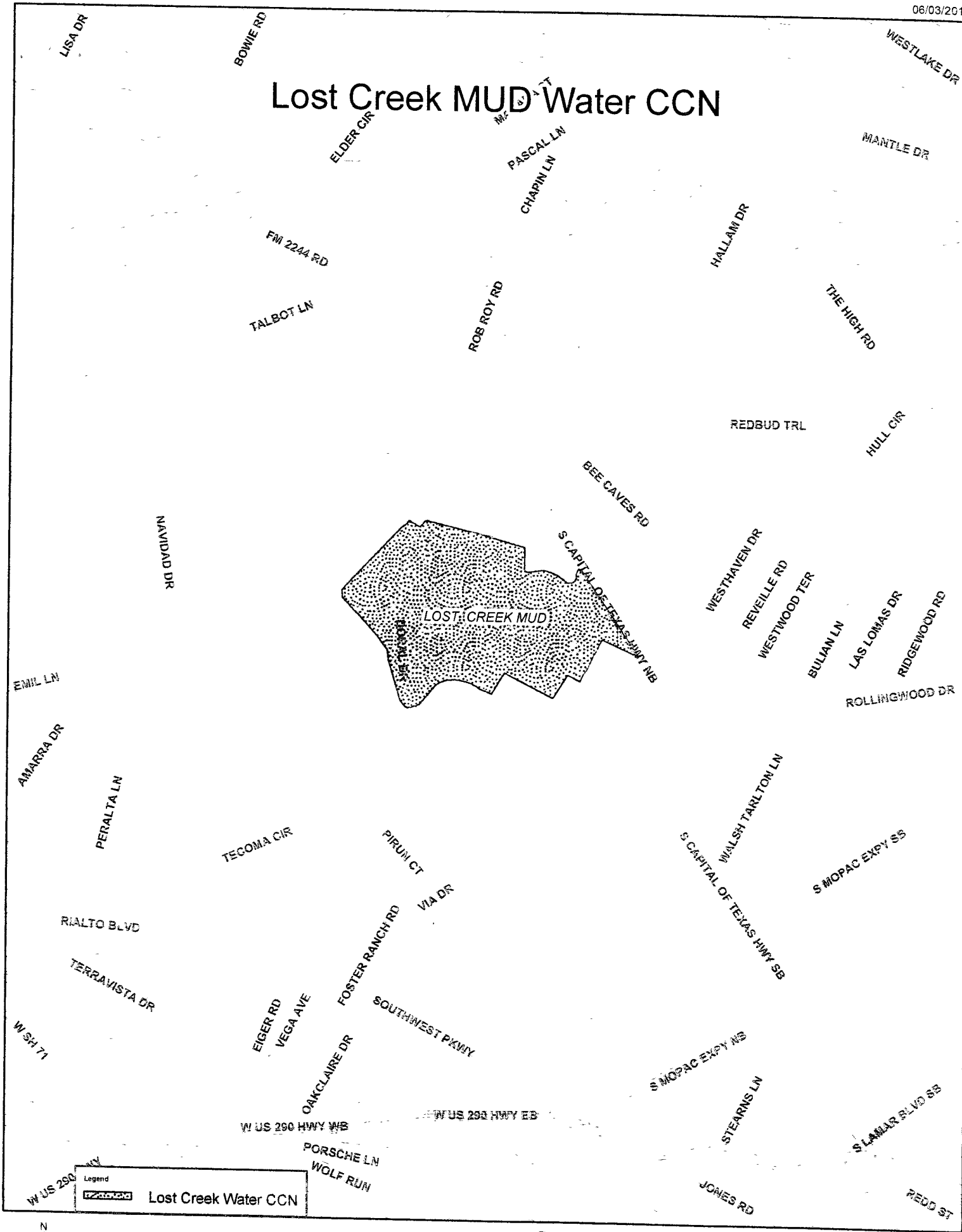
Lost Creek MUD  
Utility Name

1305 Quaker Ridge Drive Austin TX 78746  
Mailing Address

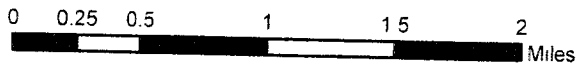
512-327-6243  
Telephone No.

**Si desea informacion en Espanol, puede llamar al 1-512-239-0200.**

# Lost Creek MUD Water CCN




Legend  
 Lost Creek Water CCN




This product is for informational purposes and may not have been prepared for or be suitable for legal engineering or surveying purposes. It does not represent an on-the-ground survey and represents only the approximate relative location of property boundaries. This product has been produced by the City of Austin for the sole purpose of geographic reference. No warranty is made by the City of Austin regarding specific accuracy or completeness.



# Lost Creek MUD Wastewater CCN



Legend  
 [Stippled Area] Lost Creek Wastewater CCN  
 [Thick Black Line] LOST CREEK FACILITY +200 FT



This product is for informational purposes and may not have been prepared for or be suitable for legal engineering or surveying purposes. It does not represent an on-the-ground survey and represents only the approximate relative location of property boundaries. This product has been produced by the City of Austin for the sole purpose of geographic reference. No warranty is made by the City of Austin regarding specific accuracy or completeness.

**NOTICE FOR CUSTOMERS AND NEIGHBORING UTILITIES**

**NOTICE OF CANCELATION OF CERTIFICATE OF CONVENIENCE AND NECESSARY NOS. 10307 AND 20118 IN TRAVIS COUNTY, TEXAS**

To: Travis County WCID No. 20 Date Notice Mailed: 8/3, 2015  
(Name of Customer, Neighboring System, or City)  
100 Congress Ave. Ste. 1300  
(Address)  
Austin TX 78701-2744  
(City State Zip)

Lost Creek MUD has filed a petition with the Public Utility Commission of Texas to cease operations, discontinue providing water and sewer utility service, and to cancel Certificate of Convenience and Necessity Nos. 10307 and 20118 in Travis County, Texas.

The proposed effective date of the action is approximately November 3, 2015. There is no anticipated effect of the cessation of operations on the rates and services provided to the customers, as service is currently being provided by the City of Austin as a result of the area being annexed by the City.

The water and sewer utility service area is located approximately 6 miles west of downtown Austin, Texas, and is generally bounded on the north by Whitmarsh Valley Walk; on the east by Capital of Texas Highway; on the west and south by Barton Creek.

A copy of the service map is available at: 625 E 10th Street, Austin, TX 78701

The utility operations will be continued by the City of Austin

The owner, Lost Creek MUD, may be contacted at: 1305 Quaker Ridge Drive Austin TX 78746, or by telephoning 512-327-6243.

If you wish to protest or comment on this petition, you should notify the utility and must file your protest in writing with the Filing Clerk, Public Utility Commission of Texas, 1701 North Congress Ave, P.O. Box 13326, Austin, Texas 78711-3326 within (30) days of the date of this notice. Only those individuals who submit a written protest will receive notice if a hearing is scheduled.

Tom Clark (General Manager)  
Utility Representative

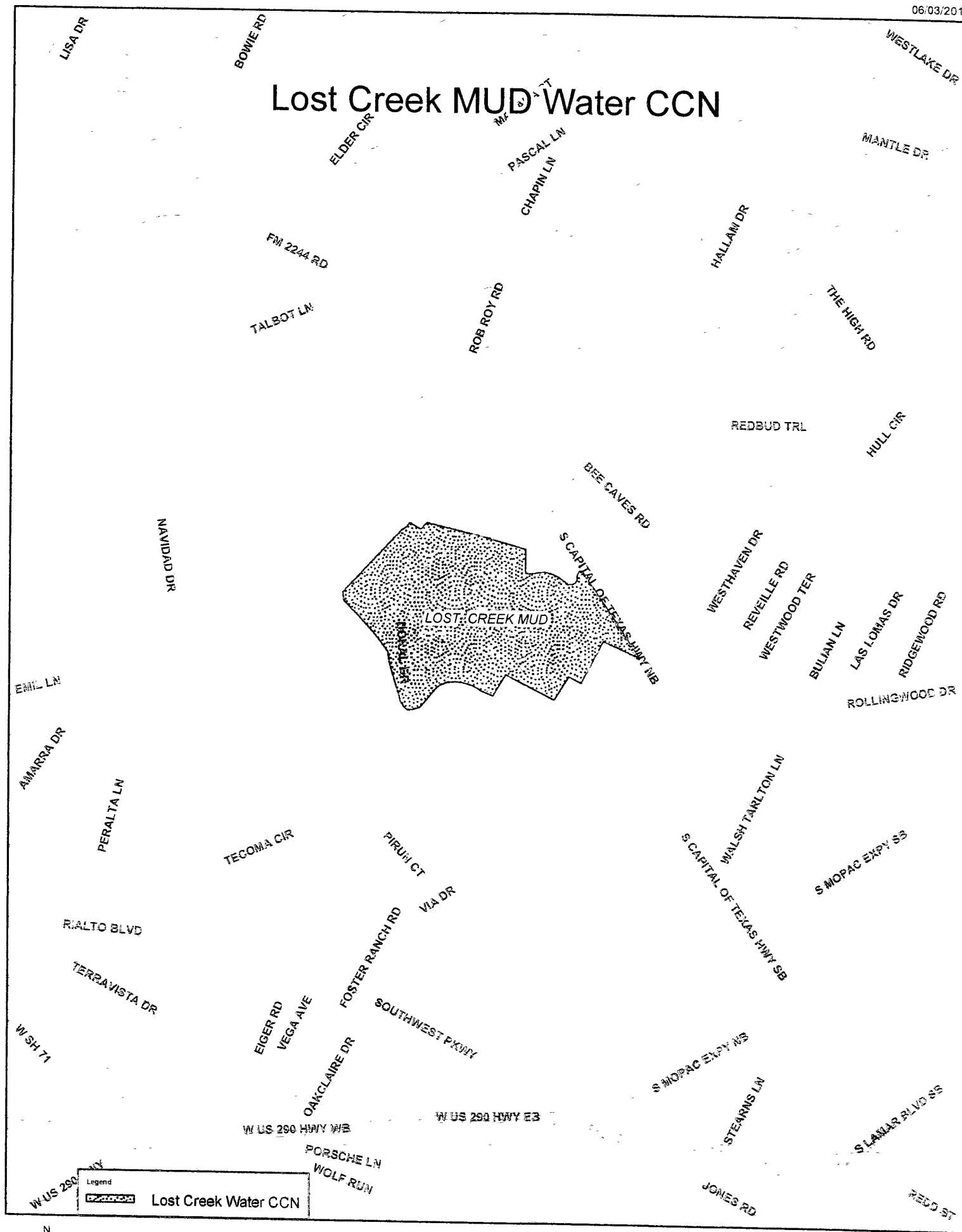
Lost Creek MUD  
Utility Name

1305 Quaker Ridge Drive Austin TX 78746  
Mailing Address

512-327-6243  
Telephone No.


**Si desea informacion en Espanol, puede llamar al 1-512-239-0200.**

# Lost Creek MUD Water CCN





This product is for informational purposes and may not have been prepared for or be suitable for legal engineering or surveying purposes. It does not represent an on-the-ground survey and represents only the approximate relative location of property boundaries. This product has been produced by the City of Austin for the sole purpose of geographic reference. No warranty is made by the City of Austin regarding specific accuracy or completeness.


# Lost Creek MUD Wastewater CCN



Legend

 Lost Creek Wastewater CCN

 LOST CREEK FACILITY +200 FT



This product is for informational purposes and may not have been prepared for or be suitable for legal engineering or surveying purposes. It does not represent an on-the-ground survey and represents only the approximate relative location of property boundaries. This product has been produced by the City of Austin for the sole purpose of geographic reference. No warranty is made by the City of Austin regarding specific accuracy or completeness.

**NOTICE FOR CUSTOMERS AND NEIGHBORING UTILITIES**

**NOTICE OF CANCELATION OF CERTIFICATE OF CONVENIENCE AND NECESSARY NOS. 10307 AND 20118 IN TRAVIS COUNTY, TEXAS**

To: Travis County MUD No. 4 Date Notice Mailed: 8/3, 2015  
(Name of Customer, Neighboring System, or City)  
100 Congress Ave Ste 1300  
(Address)  
Austin TX 78701-2744  
(City State Zip)

Lost Creek MUD has filed a petition with the Public Utility Commission of Texas to cease operations, discontinue providing water and sewer utility service, and to cancel Certificate of Convenience and Necessity Nos. 10307 and 20118 in Travis County, Texas.

The proposed effective date of the action is approximately November 3, 2015. There is no anticipated effect of the cessation of operations on the rates and services provided to the customers, as service is currently being provided by the City of Austin as a result of the area being annexed by the City.

The water and sewer utility service area is located approximately 6 miles west of downtown Austin, Texas, and is generally bounded on the north by Whitemarsh Valley Walk; on the east by Capital of Texas Highway; on the west and south by Barton Creek.

A copy of the service map is available at: 625 E 10th Street, Austin, TX 78701

The utility operations will be continued by the City of Austin

The owner, Lost Creek MUD, may be contacted at: 1305 Quaker Ridge Drive Austin TX 78746, or by telephoning 512-327-6243.

If you wish to protest or comment on this petition, you should notify the utility and must file your protest in writing with the Filing Clerk, Public Utility Commission of Texas, 1701 North Congress Ave, P.O. Box 13326, Austin, Texas 78711-3326 within (30) days of the date of this notice. Only those individuals who submit a written protest will receive notice if a hearing is scheduled.

Tom Clark (General Manager)  
Utility Representative

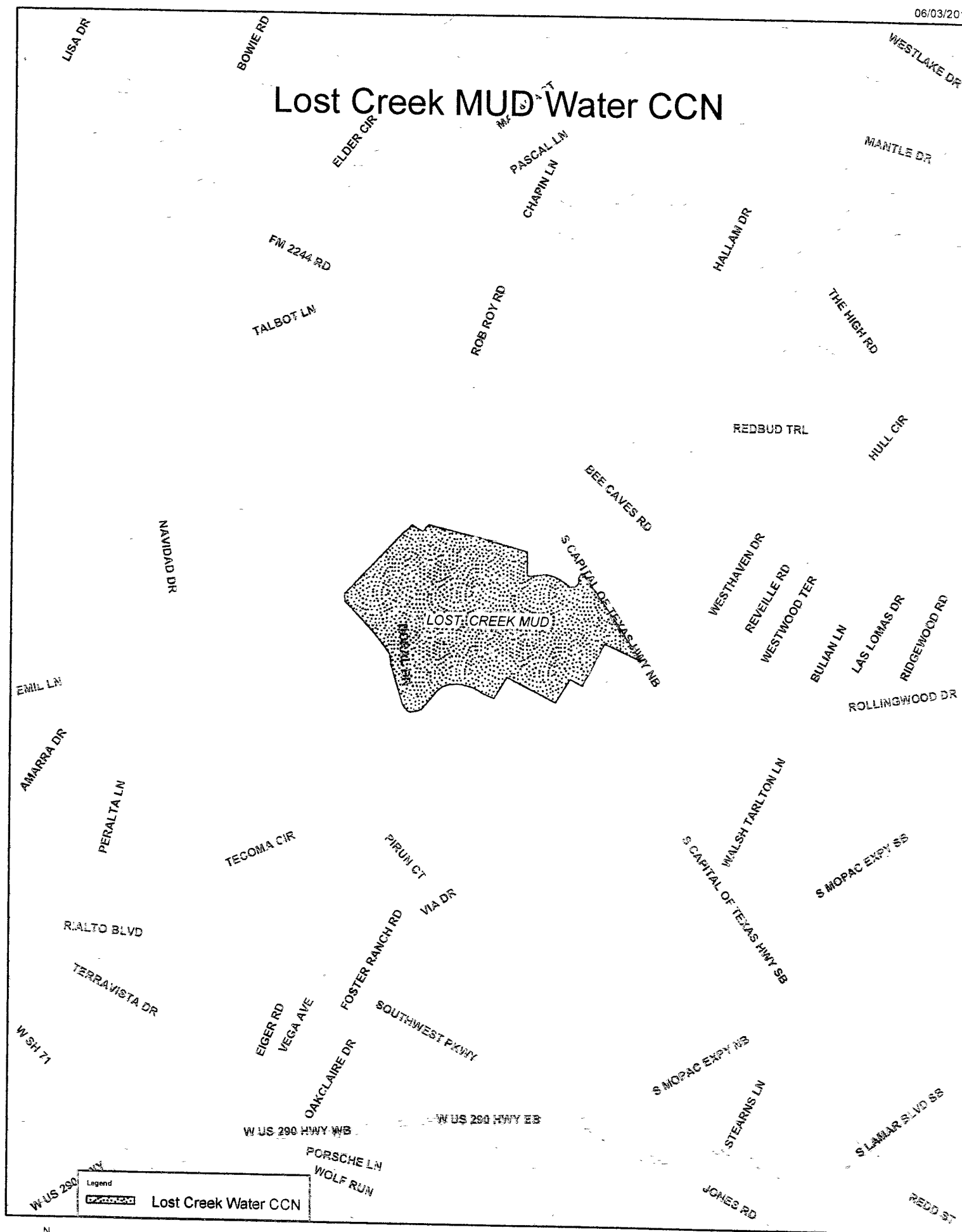
Lost Creek MUD  
Utility Name


1305 Quaker Ridge Drive Austin TX 78746  
Mailing Address

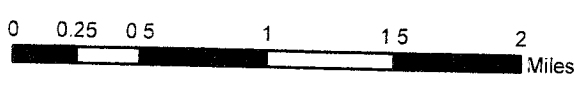
512-327-6243  
Telephone No.

**Si desea informacion en Espanol, puede llamar al 1-512-239-0200.**

# Lost Creek MUD Water CCN



Legend  
 Lost Creek Water CCN



This product is for informational purposes and may not have been prepared for or be suitable for legal engineering or surveying purposes. It does not represent an on-the-ground survey and represents only the approximate relative location of property boundaries. This product has been produced by the City of Austin for the sole purpose of geographic reference. No warranty is made by the City of Austin regarding specific accuracy or completeness.

# Lost Creek MUD Wastewater CCN

BEARDSLEY LN

TALBOT LN

FURLONG DR

KINGS ROW

MUIR LN

FRUIT RD

VINEY CV

LOK

KEVINAN RD

CASTLE RIDGE RD

S CAPITAL OF TEXAS HWY SB

FLINTRIDGE RD

REDBUD TRL

LIVE OAK CIR

CUAKER RIDGE DR

BEE CAVES RD

N CYPRESS PT

W CYPRESS PT

LOST CREEK BLVD

RAY HILL DR

NINGYAN RIDGE

THORNTON CV

S CAPITAL OF TEXAS HWY NB

EANES SCHOOL RD

BARCLAY DR

CAMP CRAFT RD

DUSK LN

HEIGHTS DR

WESTBANK DR

ALLEN RD

STONERIDGE TER

STONERIDGE RD

TECOMA CIR


PIRUM CT


AGAPE LN


MA DR

SENDERO DR

Legend

 Lost Creek Wastewater CCN

 LOST CREEK FACILITY +200 FT



This product is for informational purposes and may not have been prepared for or be suitable for legal engineering or surveying purposes. It does not represent an on-the-ground survey and it represents only the approximate relative location of property boundaries. This product has been produced by the City of Austin for the sole purpose of geographic reference. No warranty is made by the City of Austin regarding specific accuracy or completeness.

# NOTICE FOR CUSTOMERS AND NEIGHBORING UTILITIES

## NOTICE OF CANCELATION OF CERTIFICATE OF CONVENIENCE AND NECESSARY NOS. 10307 AND 20118 IN TRAVIS COUNTY, TEXAS

To: City of West Lake Hills Date Notice Mailed: 8/3, 2015  
(Name of Customer, Neighboring System, or City)  
911 Westlake Dr.  
(Address)  
West Lake Hills TX 78746-4599  
(City State Zip)

Lost Creek MUD has filed a petition with the Public Utility Commission of Texas to cease operations, discontinue providing water and sewer utility service, and to cancel Certificate of Convenience and Necessity Nos. 10307 and 20118 in Travis County, Texas.

The proposed effective date of the action is approximately November 3, 2015. There is no anticipated effect of the cessation of operations on the rates and services provided to the customers, as service is currently being provided by the City of Austin as a result of the area being annexed by the City.

The water and sewer utility service area is located approximately 6 miles west of downtown Austin, Texas, and is generally bounded on the north by Whitemarsh Valley Walk; on the east by Capital of Texas Highway; on the west and south by Barton Creek.

A copy of the service map is available at: 625 E 10th Street, Austin, TX 78701

The utility operations will be continued by the City of Austin

The owner, Lost Creek MUD, may be contacted at: 1305 Quaker Ridge Drive Austin TX 78746, or by telephoning 512-327-6243.

If you wish to protest or comment on this petition, you should notify the utility and must file your protest in writing with the Filing Clerk, Public Utility Commission of Texas, 1701 North Congress Ave, P.O. Box 13326, Austin, Texas 78711-3326 within (30) days of the date of this notice. Only those individuals who submit a written protest will receive notice if a hearing is scheduled.

Tom Clark (General Manager)  
Utility Representative

Lost Creek MUD  
Utility Name

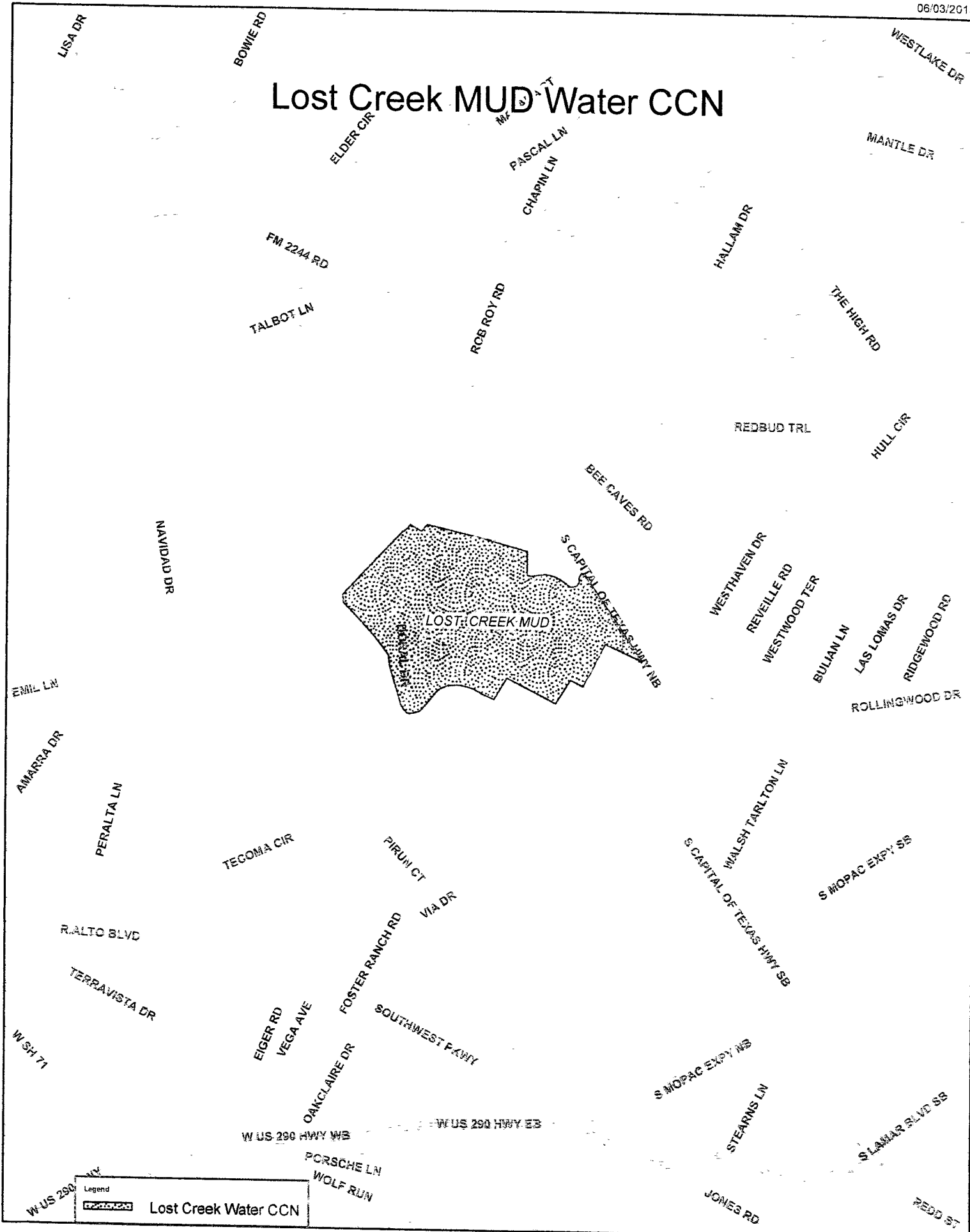
1305 Quaker Ridge Drive Austin TX 78746  
Mailing Address

512-327-6243  
Telephone No.

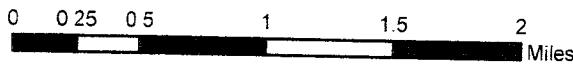
**Si desea informacion en Espanol, puede llamar al 1-512-239-0200.**



# Lost Creek MUD Water CCN



Legend  
 Lost Creek Water CCN



This product is for informational purposes and may not have been prepared for or be suitable for legal engineering or surveying purposes. It does not represent an on-the-ground survey and represents only the approximate relative location of property boundaries. This product has been produced by the City of Austin for the sole purpose of geographic reference. No warranty is made by the City of Austin regarding specific accuracy or completeness.



**NOTICE FOR CUSTOMERS AND NEIGHBORING UTILITIES**

**NOTICE OF CANCELATION OF CERTIFICATE OF CONVENIENCE AND NECESSARY NOS. 10307 AND 20118 IN TRAVIS COUNTY, TEXAS**

To: West Travis County Public Utility Date Notice Mailed: 8/3, 2015  
(Name of Customer, Neighboring System, or City)  
4000 Galleria Pkwy.  
(Address)  
Bee Cave TX 78738  
(City State Zip)

Lost Creek MUD has filed a petition with the Public Utility Commission of Texas to cease operations, discontinue providing water and sewer utility service, and to cancel Certificate of Convenience and Necessity Nos. 10307 and 20118 in Travis County, Texas.

The proposed effective date of the action is approximately November 3, 2015. There is no anticipated effect of the cessation of operations on the rates and services provided to the customers, as service is currently being provided by the City of Austin as a result of the area being annexed by the City.

The water and sewer utility service area is located approximately 6 miles west of downtown Austin, Texas, and is generally bounded on the north by Whitemarsh Valley Walk; on the east by Capital of Texas Highway; on the west and south by Barton Creek.

A copy of the service map is available at: 625 E 10th Street, Austin, TX 78701

The utility operations will be continued by the City of Austin

The owner, Lost Creek MUD, may be contacted at: 1305 Quaker Ridge Drive Austin TX 78746, or by telephoning 512-327-6243.

If you wish to protest or comment on this petition, you should notify the utility and must file your protest in writing with the Filing Clerk, Public Utility Commission of Texas, 1701 North Congress Ave, P.O. Box 13326, Austin, Texas 78711-3326 within (30) days of the date of this notice. Only those individuals who submit a written protest will receive notice if a hearing is scheduled.

Tom Clark (General Manager)  
Utility Representative

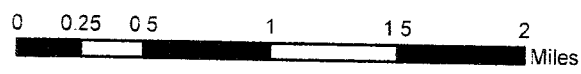
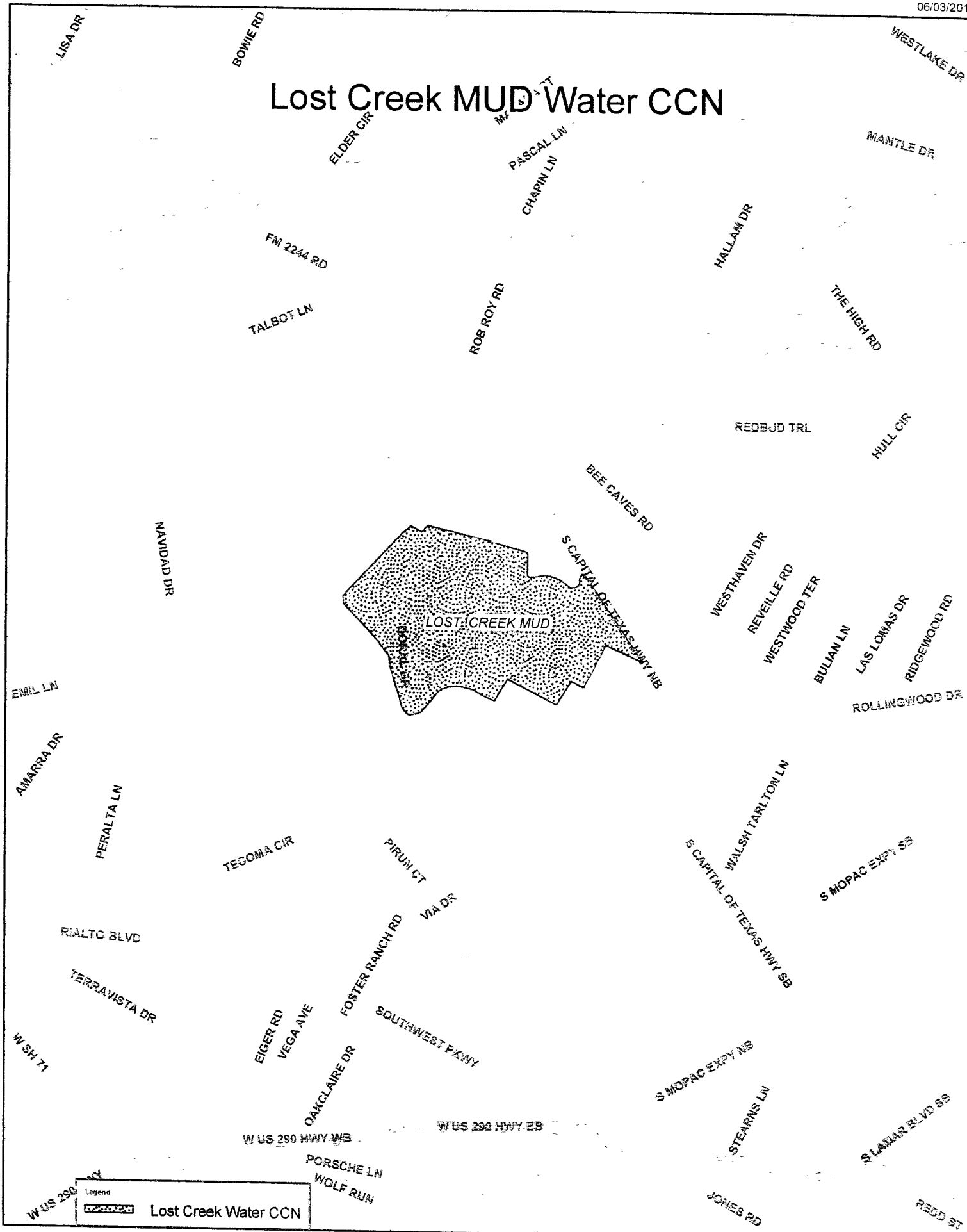
Lost Creek MUD  
Utility Name

1305 Quaker Ridge Drive Austin TX 78746  
Mailing Address

512-327-6243  
Telephone No.

**Si desea informacion en Espanol, puede llamar al 1-512-239-0200.**

# Lost Creek MUD Water CCN



This product is for informational purposes and may not have been prepared for or be suitable for legal engineering or surveying purposes. It does not represent an on-the-ground survey and represents only the approximate relative location of property boundaries. This product has been produced by the City of Austin for the sole purpose of geographic reference. No warranty is made by the City of Austin regarding specific accuracy or completeness.

# Lost Creek MUD Wastewater CCN

BEARDSLEY LN

TALBOT LN

MUIR LN

FURLONG DR

KINGS ROW

WILD LN

LOUISIANA DR

KERMAN RD

S CAPITAL OF TEXAS HWY SH

FLINTRIDGE RD

LIVE OAK CIR

REDBUD TRL

CASTLE RIDGE RD

BEE CAVES RD

QUAKER RIDGE DR

EANES SCHOOL RD

N CYPRESS PT

W CYPRESS PT

LOST CREEK BLVD

RAY HILL DR

S CAPITAL OF TEXAS HWY NB

THADDEUS CV

WESTBANK DR

NINGTAL RIDGE

SARGRAY DR

CAMP CRAFT RD

HEIGHTS DR

ALLEN RD

DUBOK LN

STONERIDGE TER  
STONERIDGE RD

AGAPE LN


TECOMA CIR


PIRUM CT


VIA DR

SENDERG DR

Legend

 Lost Creek Wastewater CCN

 LOST CREEK FACILITY +200 FT



This product is for informational purposes and may not have been prepared for or be suitable for legal engineering or surveying purposes. It does not represent an on-the-ground survey and represents only the approximate relative location of property boundaries. This product has been produced by the City of Austin for the sole purpose of geographic reference. No warranty is made by the City of Austin regarding specific accuracy or completeness.

**NOTICE FOR CUSTOMERS AND NEIGHBORING UTILITIES**

**NOTICE OF CANCELATION OF CERTIFICATE OF CONVENIENCE AND NECESSARY NOS. 10307 AND 20118 IN TRAVIS COUNTY, TEXAS**

To: Barton Springs/Edwards Aquifer Date Notice Mailed: 8/3, 2015  
(Name of Customer, Neighboring System, or City)

Conservation District  
(Address)

1124 Regal Row  
(City State Zip)

Austin Tx 78748

Lost Creek MUD has filed a petition with the Public Utility Commission of Texas to cease operations, discontinue providing water and sewer utility service, and to cancel Certificate of Convenience and Necessity Nos. 10307 and 20118 in Travis County, Texas.

The proposed effective date of the action is approximately November 3, 2015. There is no anticipated effect of the cessation of operations on the rates and services provided to the customers, as service is currently being provided by the City of Austin as a result of the area being annexed by the City.

The water and sewer utility service area is located approximately 6 miles west of downtown Austin, Texas, and is generally bounded on the north by Whitmarsh Valley Walk; on the east by Capital of Texas Highway; on the west and south by Barton Creek.

A copy of the service map is available at: 625 E 10th Street, Austin, TX 78701

The utility operations will be continued by the City of Austin

The owner, Lost Creek MUD, may be contacted at: 1305 Quaker Ridge Drive Austin TX 78746, or by telephoning 512-327-6243.

If you wish to protest or comment on this petition, you should notify the utility and must file your protest in writing with the Filing Clerk, Public Utility Commission of Texas, 1701 North Congress Ave, P.O. Box 13326, Austin, Texas 78711-3326 within (30) days of the date of this notice. Only those individuals who submit a written protest will receive notice if a hearing is scheduled.

Tom Clark (General Manager)  
Utility Representative

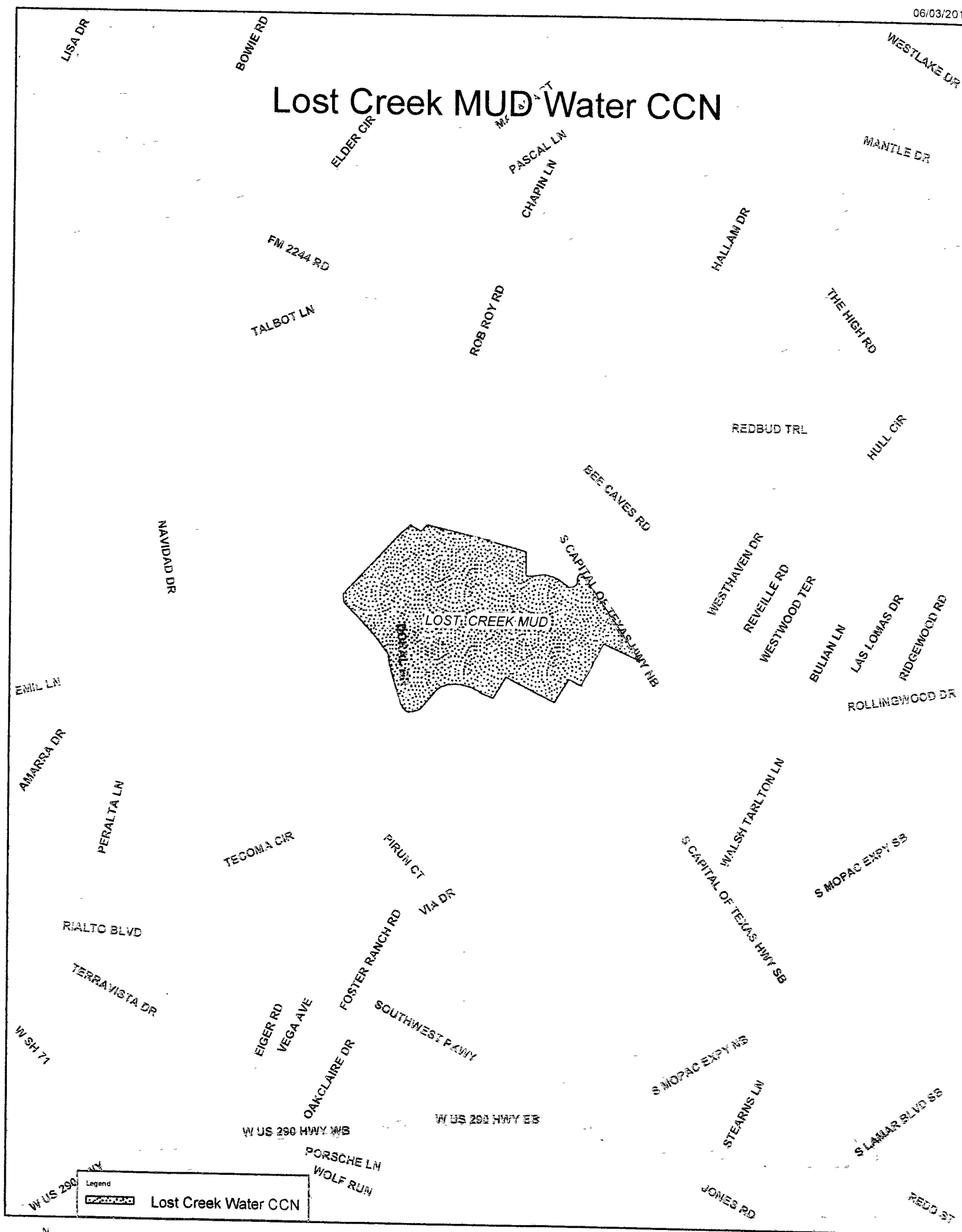
Lost Creek MUD  
Utility Name

1305 Quaker Ridge Drive Austin TX 78746  
Mailing Address

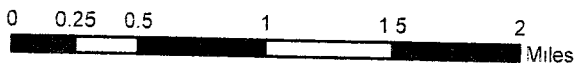
512-327-6243  
Telephone No.

**Si desea informacion en Espanol, puede llamar al 1-512-239-0200.**

# Lost Creek MUD Water CCN




Legend  
 Lost Creek Water CCN






This product is for informational purposes and may not have been prepared for or be suitable for legal engineering or surveying purposes. It does not represent an on-the-ground survey and represents only the approximate relative location of property boundaries. This product has been produced by the City of Austin for the sole purpose of geographic reference. No warranty is made by the City of Austin regarding specific accuracy or completeness.

# Lost Creek MUD Wastewater CCN



Legend

 Lost Creek Wastewater CCN  
 LOST CREEK FACILITY +200 FT



This product is for informational purposes and may not have been prepared for or be suitable for legal engineering or surveying purposes. It does not represent an on-the-ground survey and represents only the approximate relative location of property boundaries. This product has been produced by the City of Austin for the sole purpose of geographic reference. No warranty is made by the City of Austin regarding specific accuracy or completeness.



**NOTICE FOR CUSTOMERS AND NEIGHBORING UTILITIES**

**NOTICE OF CANCELATION OF CERTIFICATE OF CONVENIENCE AND NECESSARY NOS. 10307 AND 20118 IN TRAVIS COUNTY, TEXAS**

To: Laver Colorado River Authority Date Notice Mailed: 8/3, 2015  
(Name of Customer, Neighboring System, or City)  
P.O. Box 220  
(Address)  
Austin TX 78767  
(City State Zip)

Lost Creek MUD has filed a petition with the Public Utility Commission of Texas to cease operations, discontinue providing water and sewer utility service, and to cancel Certificate of Convenience and Necessity Nos. 10307 and 20118 in Travis County, Texas.

The proposed effective date of the action is approximately November 3, 2015. There is no anticipated effect of the cessation of operations on the rates and services provided to the customers, as service is currently being provided by the City of Austin as a result of the area being annexed by the City.

The water and sewer utility service area is located approximately 6 miles west of downtown Austin, Texas, and is generally bounded on the north by Whitemarsh Valley Walk; on the east by Capital of Texas Highway; on the west and south by Barton Creek.

A copy of the service map is available at: 625 E 10th Street, Austin, TX 78701

The utility operations will be continued by the City of Austin

The owner, Lost Creek MUD, may be contacted at: 1305 Quaker Ridge Drive Austin TX 78746, or by telephoning 512-327-6243.

If you wish to protest or comment on this petition, you should notify the utility and must file your protest in writing with the Filing Clerk, Public Utility Commission of Texas, 1701 North Congress Ave, P.O. Box 13326, Austin, Texas 78711-3326 within (30) days of the date of this notice. Only those individuals who submit a written protest will receive notice if a hearing is scheduled.

Tom Clark (General Manager)  
Utility Representative

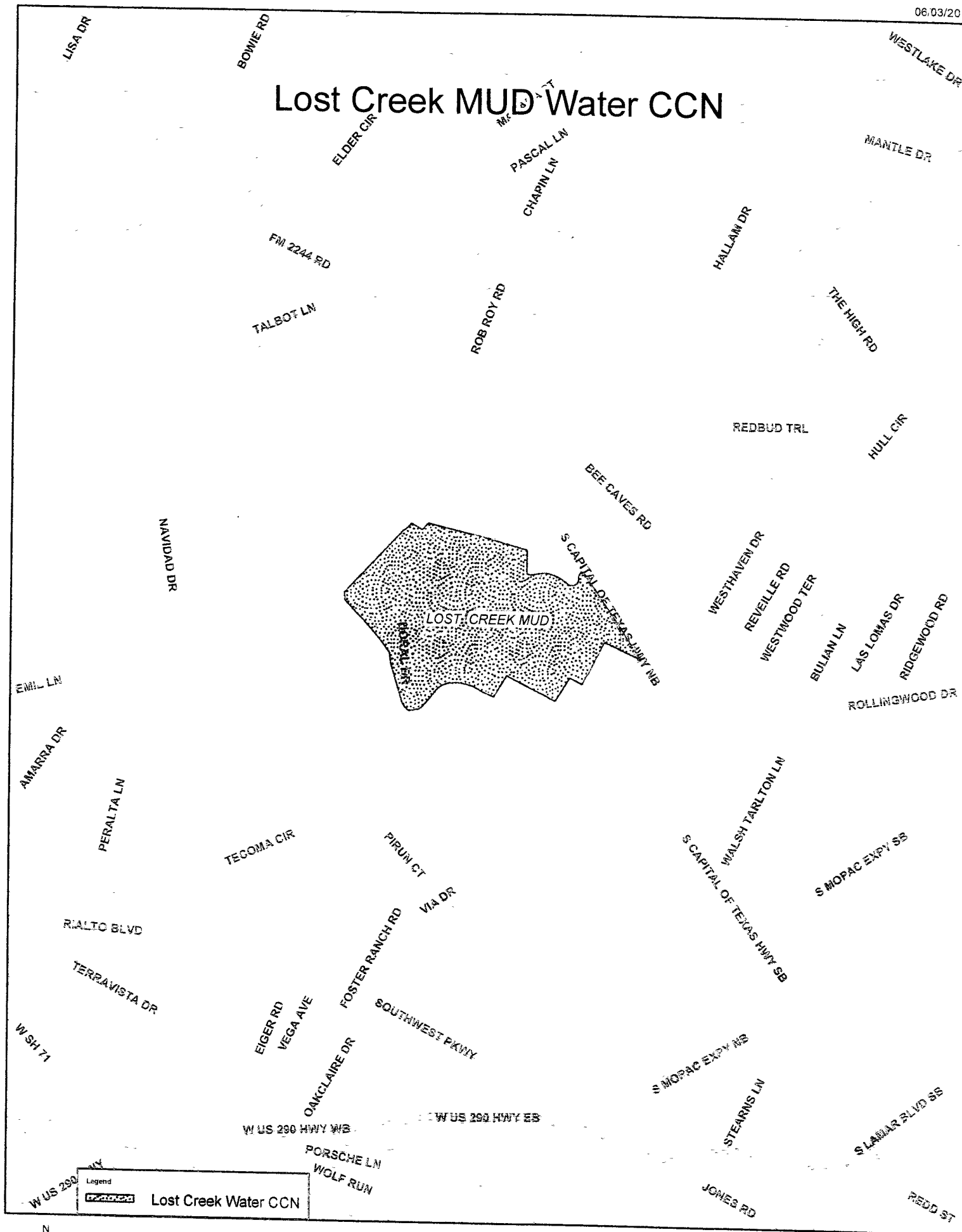
Lost Creek MUD  
Utility Name

1305 Quaker Ridge Drive Austin TX 78746  
Mailing Address

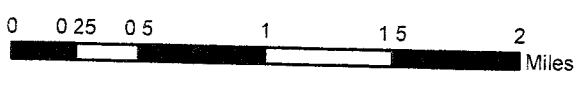
512-327-6243  
Telephone No.

**Si desea informacion en Espanol, puede llamar al 1-512-239-0200.**

# Lost Creek MUD Water CCN



Legend  
 Lost Creek Water CCN



This product is for informational purposes and may not have been prepared for or be suitable for legal engineering or surveying purposes. It does not represent an on-the-ground survey and represents only the approximate relative location of property boundaries. This product has been produced by the City of Austin for the sole purpose of geographic reference. No warranty is made by the City of Austin regarding specific accuracy or completeness.