

SOURCE


ENVIRONMENTAL SCIENCES, INC.

4100 WESTHEIMER, SUITE 106.
HOUSTON, TEXAS 77027-4427
source@source-environmental.com
Phone: (713) 621-4474
Fax: (713) 621-4588

AIR ★ WATER ★ WASTE CONSULTANTS

Notice to Neighboring Systems, Landowners and Cities

NOTICE OF APPLICATION FOR CERTIFICATE OF CONVENIENCE AND NECESSITY (CCN) TO PROVIDE WATER/SEWER UTILITY SERVICE IN HARRIS COUNTY

To: Tower Oaks Plaza MUD
1001 McKinney St. Ste 1000
Houston, Texas 77002

Date Notice Mailed: August 28, 2008

Inline Utilities has filed an application for a CCN with the Texas Commission on Environmental Quality to provide water & sewer utility service in Harris County.

The proposed utility service area is located approximately 5 miles south of downtown Tomball, Texas, and is generally bounded on the north by Timber Tech Road; on the east by Huffsmith-Kohrville Rd.; on the south by Spring Cypress Road; and on the west by State Highway 249. See enclosed map of the proposed service area.

The total area being requested includes approximately 1,011 acres and 0 current customers.

A request for a public hearing must be in writing. You must state (1) your name, mailing address, and daytime telephone number; (2) the applicant's name, application number or another recognizable reference to this application; (3) the statement, "I/we request a public hearing"; (4) a brief description of how you or the persons you represent, would be adversely affected by the granting of the application for a CCN; and (5) your proposed adjustment to the application or CCN which would satisfy your concerns and cause you to withdraw your request for a hearing.

Persons who wish to intervene or comment should write the:

Texas Commission on Environmental Quality
Water Supply Division
Utilities and Districts Section, MC-153
P. O. Box 13087
Austin, TX 78711-3087

within thirty (30) days from the date of this publication or notice. A public hearing will be held only if a legally sufficient hearing request is received or if the Commission on its own motion requests a hearing. Only those individuals who submit a written hearing request or a written request to be notified if a hearing is set will receive notice if a hearing is scheduled.

If a public hearing is requested, the Executive Director will not issue the CCN and will forward the application to the State Office of Administrative Hearings (SOAH) for a hearing. If no settlement is reached and an evidentiary hearing is held, the SOAH will submit a recommendation to the Commission for final decision. If an evidentiary hearing is held, it will be a legal proceeding similar to a civil trial in state district court.

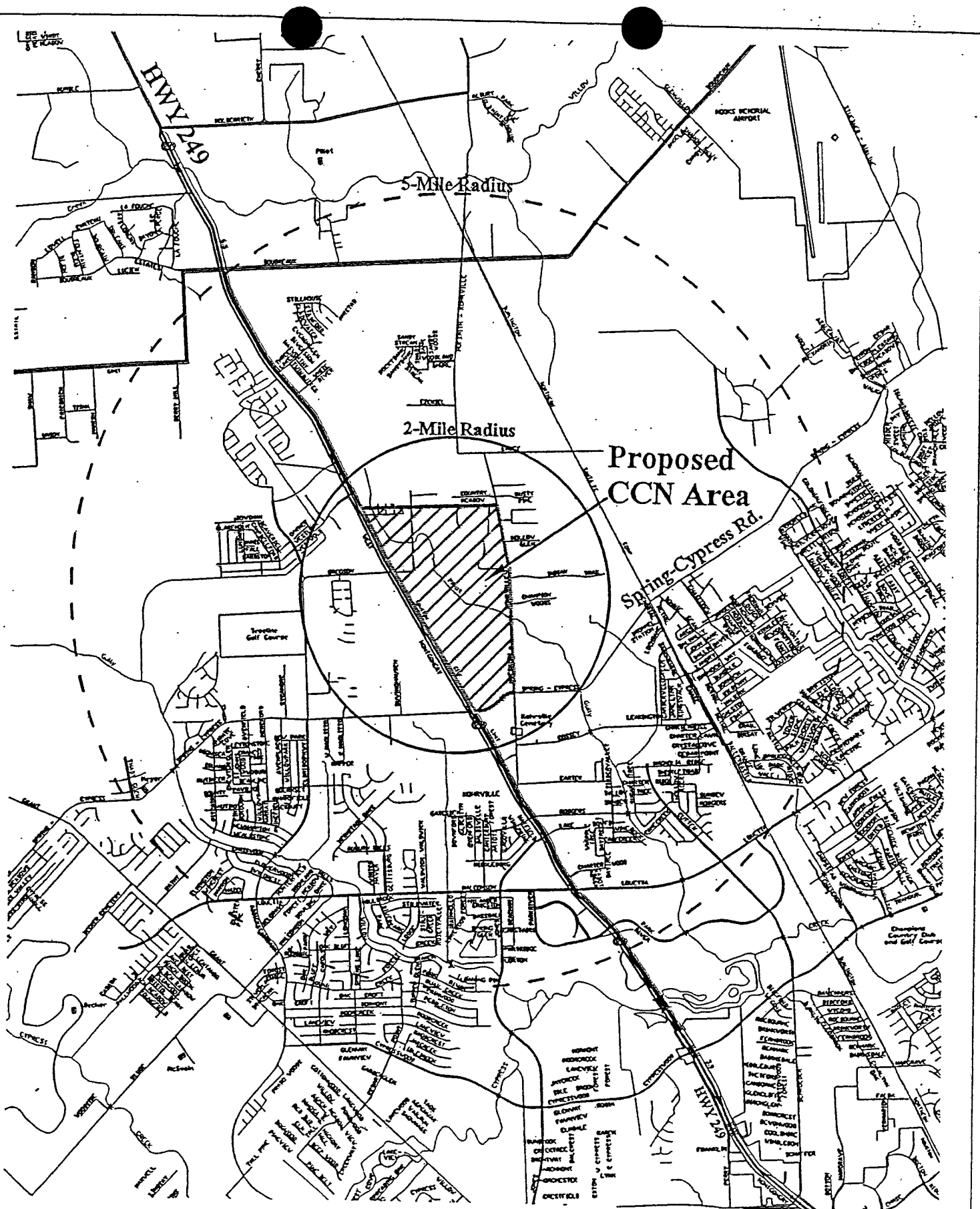
If you are a landowner with a tract of land at least 25 acres or more, that is partially or wholly located within the proposed area, you may request to be excluded from the proposed area (or "opt out") by providing written notice to the Commission within (30) days from the date that notice was provided by the applicant. All requests to opt out of the requested service area must include a scaled, general location map and a metes and bounds description of the tract of land.

Persons who meet the requirements to opt out, and wish to request this option should file the required documents with the:

Texas Commission on Environmental Quality
Water Supply Division
Utilities and Districts Section, MC-153
P. O. Box 13087
Austin, TX 78711-3087

A copy of the request to opt out of the proposed area must also be sent to the applicant. Staff may request additional information regarding your request.

Si desea informacion en Espanol, puede llamar al 1-512-239-0200.



SCALE 400
0 1000 2000 3000
Date of Drawing: 7-13-08

Proposed CCN Area Boundary Map
Inline Utilities, LLC.
23822 State HWY 249
Tomball, TX 77375
(281) 655-1800

SOURCE
ENVIRONMENTAL SCIENCES

SOURCE



ENVIRONMENTAL SCIENCES, INC.

AIR ★ WATER ★ WASTE CONSULTANTS

100 WESTHEIMER, SUITE 106
HOUSTON, TEXAS 77027-4427
source@source-environmental.com
Phone: (713) 621-4474
Fax: (713) 621-4588

Notice to Neighboring Systems, Landowners and Cities

NOTICE OF APPLICATION FOR CERTIFICATE OF CONVENIENCE AND NECESSITY
(CCN) TO PROVIDE WATER/SEWER UTILITY SERVICE IN HARRIS
COUNTY

To: H M W SUD
P.O. Box 837
Pinehurst, Texas 77362

Date Notice Mailed: August 28, 2008

Inline Utilities has filed an application for a CCN with the Texas Commission on Environmental Quality to provide water & sewer utility service in Harris County.

The proposed utility service area is located approximately 5 miles south of downtown Tomball, Texas, and is generally bounded on the north by Timber Tech Road; on the east by Huffsmith-Kohrville Rd.; on the south by Spring Cypress Road; and on the west by State Highway 249. See enclosed map of the proposed service area.

The total area being requested includes approximately 1,011 acres and 0 current customers.

A request for a public hearing must be in writing. You must state (1) your name, mailing address, and daytime telephone number; (2) the applicant's name, application number or another recognizable reference to this application; (3) the statement, "I/we request a public hearing"; (4) a brief description of how you or the persons you represent, would be adversely affected by the granting of the application for a CCN; and (5) your proposed adjustment to the application or CCN which would satisfy your concerns and cause you to withdraw your request for a hearing.

Persons who wish to intervene or comment should write the:

Texas Commission on Environmental Quality
Water Supply Division
Utilities and Districts Section, MC-153
P. O. Box 13087
Austin, TX 78711-3087

within thirty (30) days from the date of this publication or notice. A public hearing will be held only if a legally sufficient hearing request is received or if the Commission on its own motion requests a hearing. Only those individuals who submit a written hearing request or a written request to be notified if a hearing is set will receive notice if a hearing is scheduled.

If a public hearing is requested, the Executive Director will not issue the CCN and will forward the application to the State Office of Administrative Hearings (SOAH) for a hearing. If no settlement is reached and an evidentiary hearing is held, the SOAH will submit a recommendation to the Commission for final decision. If an evidentiary hearing is held, it will be a legal proceeding similar to a civil trial in state district court.

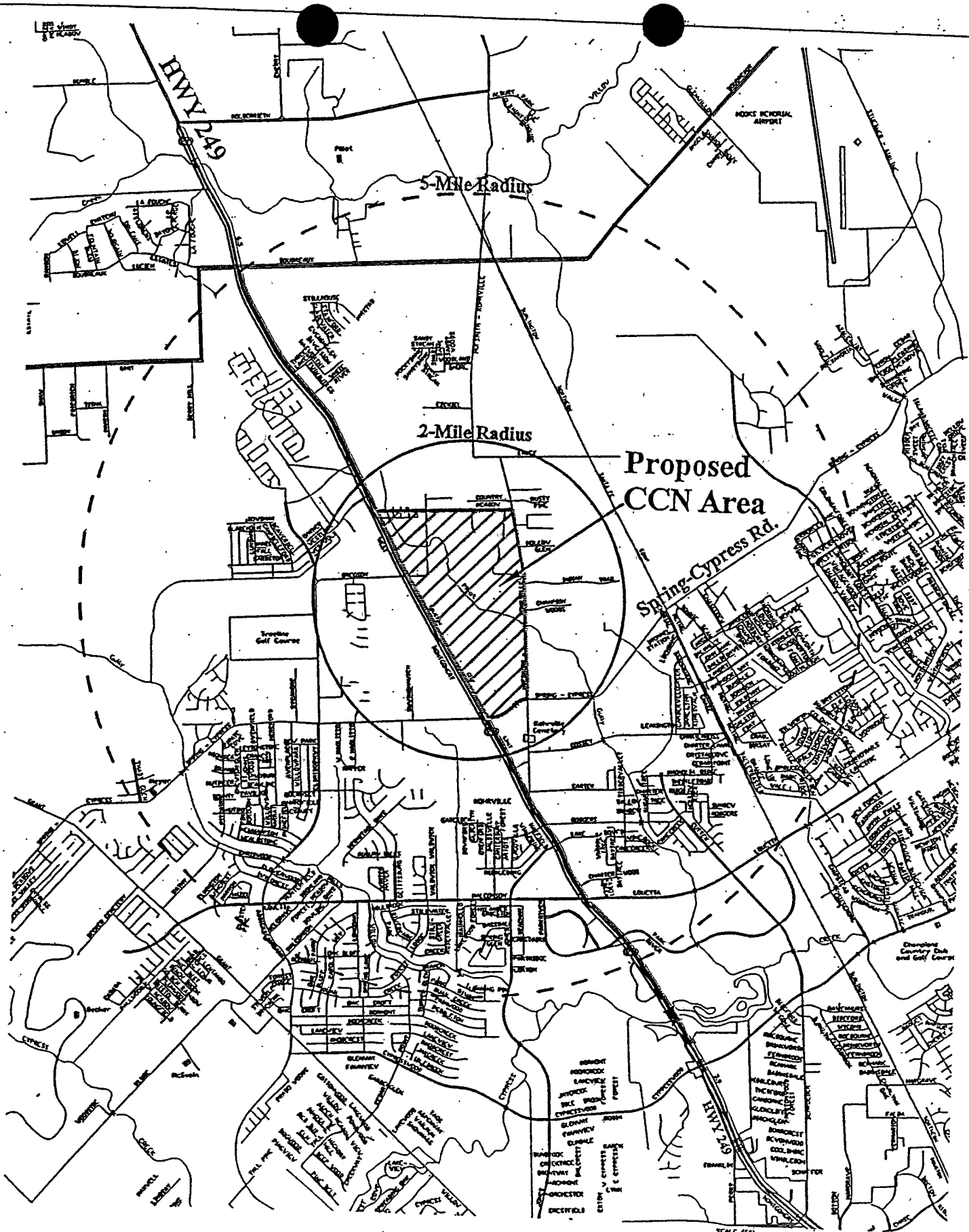
If you are a landowner with a tract of land at least 25 acres or more, that is partially or wholly located within the proposed area, you may request to be excluded from the proposed area (or "opt out") by providing written notice to the Commission within (30) days from the date that notice was provided by the applicant. All requests to opt out of the requested service area must include a scaled, general location map and a metes and bounds description of the tract of land.

Persons who meet the requirements to opt out, and wish to request this option should file the required documents with the:

Texas Commission on Environmental Quality
Water Supply Division
Utilities and Districts Section, MC-153
P. O. Box 13087
Austin, TX 78711-3087

A copy of the request to opt out of the proposed area must also be sent to the applicant. Staff may request additional information regarding your request.

Si desea informacion en Espanol, puede llamar al 1-512-239-0200.



SCALE 4" = 1 MILE
 0 1000 2000 3000
 Date of Drawing: 7-13-08

Proposed CCN Area Boundary Map
 Inline Utilities, LLC.
 23822 State HWY 249
 Tomball, TX 77375
 (281) 655-1800

SOURCE 
 ENVIRONMENTAL SCIENCES

SOURCE

ENVIRONMENTAL SCIENCES, INC.

100 WESTHEIMER, SUITE 106
HOUSTON, TEXAS 77027-4427
source@source-environmental.com
Phone: (713) 621-4474
Fax: (713) 621-4588

AIR ★ WATER ★ WASTE CONSULTANTS

Notice to Neighboring Systems, Landowners and Cities

NOTICE OF APPLICATION FOR CERTIFICATE OF CONVENIENCE AND NECESSITY (CCN) TO PROVIDE WATER/SEWER UTILITY SERVICE IN HARRIS COUNTY

To: Northwest Harris Co MUD 30
600 Jefferson St. Ste 780
Houston, Texas 77002

Date Notice Mailed: August 28, 2008

Inline Utilities has filed an application for a CCN with the Texas Commission on Environmental Quality to provide water & sewer utility service in Harris County.

The proposed utility service area is located approximately 5 miles south of downtown Tomball, Texas, and is generally bounded on the north by Timber Tech Road; on the east by Huffsmith-Kohrville Rd.; on the south by Spring Cypress Road; and on the west by State Highway 249. See enclosed map of the proposed service area.

The total area being requested includes approximately 1,011 acres and 0 current customers.

A request for a public hearing must be in writing. You must state (1) your name, mailing address, and daytime telephone number; (2) the applicant's name, application number or another recognizable reference to this application; (3) the statement, "I/we request a public hearing"; (4) a brief description of how you or the persons you represent, would be adversely affected by the granting of the application for a CCN; and (5) your proposed adjustment to the application or CCN which would satisfy your concerns and cause you to withdraw your request for a hearing.

Persons who wish to intervene or comment should write the:

Texas Commission on Environmental Quality
Water Supply Division
Utilities and Districts Section, MC-153
P. O. Box 13087
Austin, TX 78711-3087

EST.
1984

www.source-environmental.com



within thirty (30) days from the date of this publication or notice. A public hearing will be held only if a legally sufficient hearing request is received or if the Commission on its own motion requests a hearing. Only those individuals who submit a written hearing request or a written request to be notified if a hearing is set will receive notice if a hearing is scheduled.

If a public hearing is requested, the Executive Director will not issue the CCN and will forward the application to the State Office of Administrative Hearings (SOAH) for a hearing. If no settlement is reached and an evidentiary hearing is held, the SOAH will submit a recommendation to the Commission for final decision. If an evidentiary hearing is held, it will be a legal proceeding similar to a civil trial in state district court.

If you are a landowner with a tract of land at least 25 acres or more, that is partially or wholly located within the proposed area, you may request to be excluded from the proposed area (or "opt out") by providing written notice to the Commission within (30) days from the date that notice was provided by the applicant. All requests to opt out of the requested service area must include a scaled, general location map and a metes and bounds description of the tract of land.

Persons who meet the requirements to opt out, and wish to request this option should file the required documents with the:

Texas Commission on Environmental Quality
Water Supply Division
Utilities and Districts Section, MC-153
P. O. Box 13087
Austin, TX 78711-3087

A copy of the request to opt out of the proposed area must also be sent to the applicant. Staff may request additional information regarding your request.

Si desea informacion en Espanol, puede llamar al 1-512-239-0200.

SOURCE


ENVIRONMENTAL SCIENCES, INC.

100 WESTHEIMER, SUITE 106
HOUSTON, TEXAS 77027-4427
source@source-environmental.com
Phone: (713) 621-4474
Fax: (713) 621-4588

AIR ★ WATER ★ WASTE CONSULTANTS

Notice to Neighboring Systems, Landowners and Cities

NOTICE OF APPLICATION FOR CERTIFICATE OF CONVENIENCE AND NECESSITY
(CCN) TO PROVIDE WATER/SEWER UTILITY SERVICE IN HARRIS
COUNTY

To: Emerald Forest UD
3200 Southwest Freeway
Houston, Texas 77027

Date Notice Mailed: August 28, 2008

Inline Utilities has filed an application for a CCN with the Texas Commission on Environmental Quality to provide water & sewer utility service in Harris County.

The proposed utility service area is located approximately 5 miles south of downtown Tomball, Texas, and is generally bounded on the north by Timber Tech Road; on the east by Huffsmith-Kohrville Rd.; on the south by Spring Cypress Road; and on the west by State Highway 249. See enclosed map of the proposed service area.

The total area being requested includes approximately 1.011 acres and 0 current customers.

A request for a public hearing must be in writing. You must state (1) your name, mailing address, and daytime telephone number; (2) the applicant's name, application number or another recognizable reference to this application; (3) the statement, "I/we request a public hearing"; (4) a brief description of how you or the persons you represent, would be adversely affected by the granting of the application for a CCN; and (5) your proposed adjustment to the application or CCN which would satisfy your concerns and cause you to withdraw your request for a hearing.

Persons who wish to intervene or comment should write the:

Texas Commission on Environmental Quality
Water Supply Division
Utilities and Districts Section, MC-153
P. O. Box 13087
Austin, TX 78711-3087



within thirty (30) days from the date of this publication or notice. A public hearing will be held only if a legally sufficient hearing request is received or if the Commission on its own motion requests a hearing. Only those individuals who submit a written hearing request or a written request to be notified if a hearing is set will receive notice if a hearing is scheduled.

If a public hearing is requested, the Executive Director will not issue the CCN and will forward the application to the State Office of Administrative Hearings (SOAH) for a hearing. If no settlement is reached and an evidentiary hearing is held, the SOAH will submit a recommendation to the Commission for final decision. If an evidentiary hearing is held, it will be a legal proceeding similar to a civil trial in state district court.

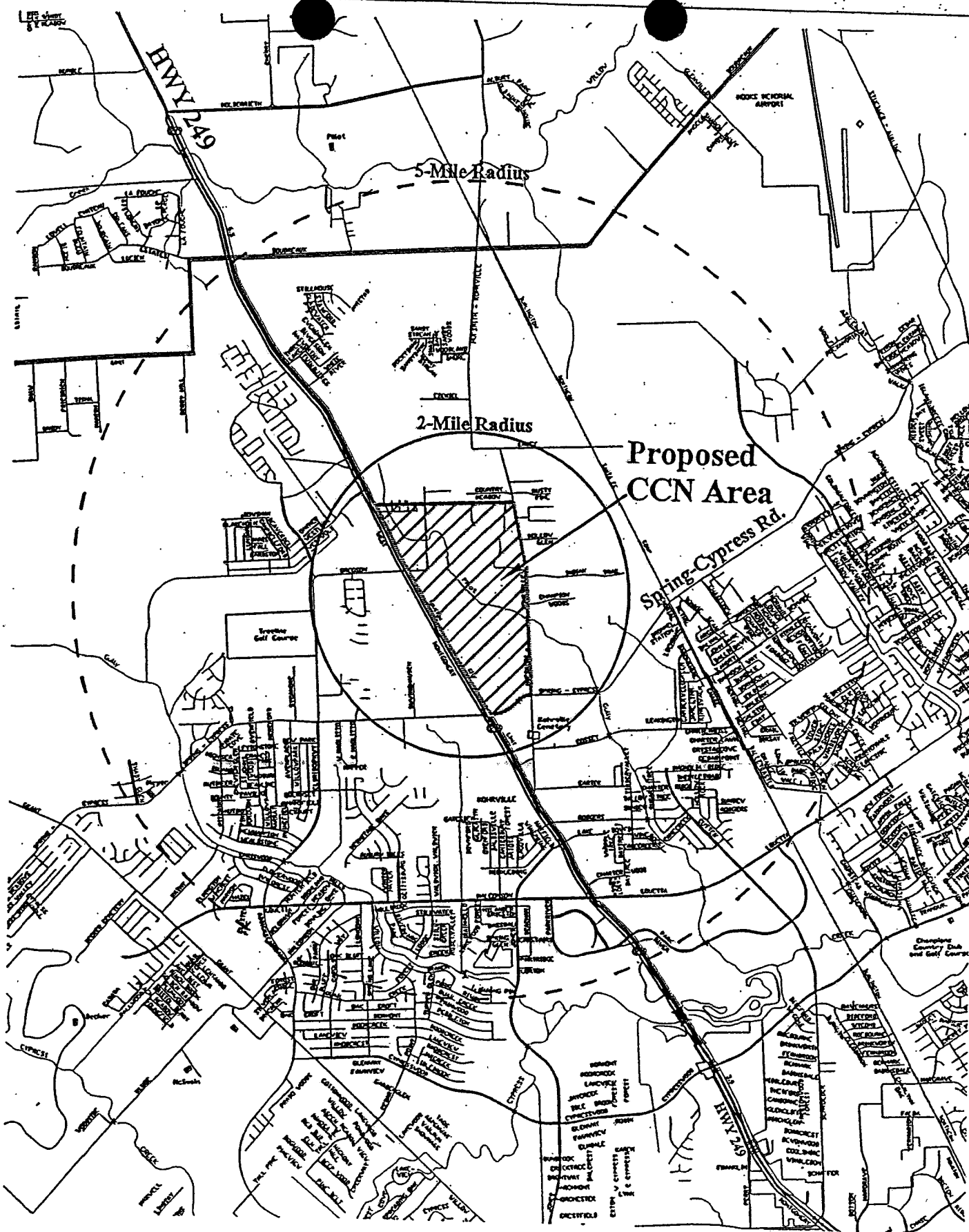
If you are a landowner with a tract of land at least 25 acres or more, that is partially or wholly located within the proposed area, you may request to be excluded from the proposed area (or "opt out") by providing written notice to the Commission within (30) days from the date that notice was provided by the applicant. All requests to opt out of the requested service area must include a scaled, general location map and a metes and bounds description of the tract of land.

Persons who meet the requirements to opt out, and wish to request this option should file the required documents with the:

Texas Commission on Environmental Quality
Water Supply Division
Utilities and Districts Section, MC-153
P. O. Box 13087
Austin, TX 78711-3087

A copy of the request to opt out of the proposed area must also be sent to the applicant. Staff may request additional information regarding your request.

Si desea informacion en Espanol, puede llamar al 1-512-239-0200.



SCALE (ft)
0 500 1000 2000 3000
Date of Drawing: 7-13-08

Proposed CCN Area Boundary Map
Inline Utilities, LLC.
23822 State HWY 249
Tomball, TX 77375
(281) 655-1800

SOURCE 
ENVIRONMENTAL SCIENCES

Notice to Neighboring Systems, Landowners and Cities

NOTICE OF APPLICATION FOR CERTIFICATE OF CONVENIENCE AND NECESSITY
(CCN) TO PROVIDE WATER/SEWER UTILITY SERVICE IN HARRIS
COUNTY

To: Timberlake ID
12702 Jarvis Rd.
Cypress, Texas 77429

Date Notice Mailed: August 28, 2008

Inline Utilities has filed an application for a CCN with the Texas Commission on Environmental Quality to provide water & sewer utility service in Harris County.

The proposed utility service area is located approximately 5 miles south of downtown Tomball, Texas, and is generally bounded on the north by Timber Tech Road; on the east by Huffsmith-Kohrville Rd.; on the south by Spring Cypress Road; and on the west by State Highway 249. See enclosed map of the proposed service area.

The total area being requested includes approximately 1,011 acres and 0 current customers.

A request for a public hearing must be in writing. You must state (1) your name, mailing address, and daytime telephone number; (2) the applicant's name, application number or another recognizable reference to this application; (3) the statement, "I/we request a public hearing"; (4) a brief description of how you or the persons you represent, would be adversely affected by the granting of the application for a CCN; and (5) your proposed adjustment to the application or CCN which would satisfy your concerns and cause you to withdraw your request for a hearing.

Persons who wish to intervene or comment should write the:

Texas Commission on Environmental Quality
Water Supply Division
Utilities and Districts Section, MC-153
P. O. Box 13087
Austin, TX 78711-3087

within thirty (30) days from the date of this publication or notice. A public hearing will be held only if a legally sufficient hearing request is received or if the Commission on its own motion requests a hearing. Only those individuals who submit a written hearing request or a written request to be notified if a hearing is set will receive notice if a hearing is scheduled.

If a public hearing is requested, the Executive Director will not issue the CCN and will forward the application to the State Office of Administrative Hearings (SOAH) for a hearing. If no settlement is reached and an evidentiary hearing is held, the SOAH will submit a recommendation to the Commission for final decision. If an evidentiary hearing is held, it will be a legal proceeding similar to a civil trial in state district court.

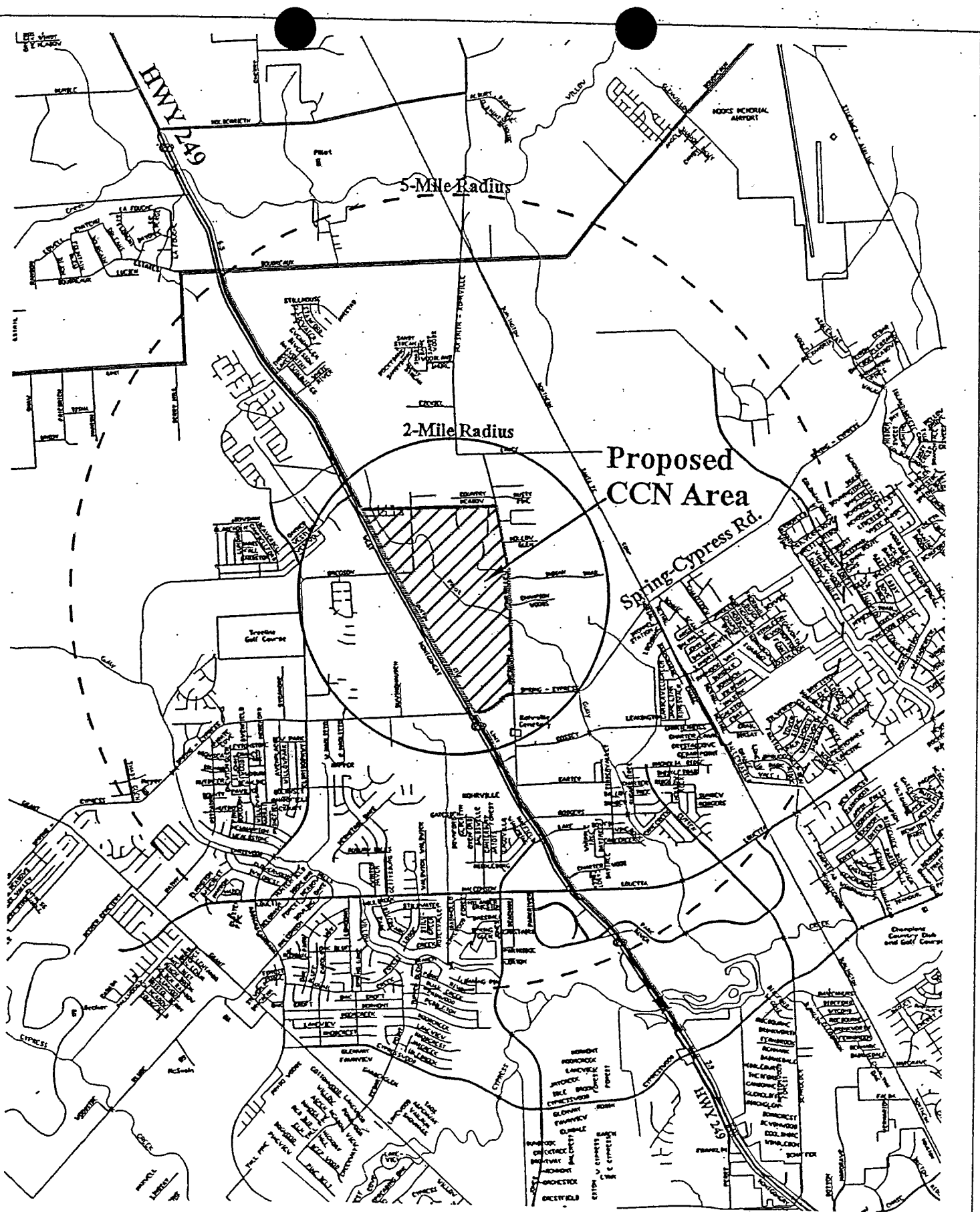
If you are a landowner with a tract of land at least 25 acres or more, that is partially or wholly located within the proposed area, you may request to be excluded from the proposed area (or "opt out") by providing written notice to the Commission within (30) days from the date that notice was provided by the applicant. All requests to opt out of the requested service area must include a scaled, general location map and a metes and bounds description of the tract of land.

Persons who meet the requirements to opt out, and wish to request this option should file the required documents with the:

Texas Commission on Environmental Quality
Water Supply Division
Utilities and Districts Section, MC-153
P. O. Box 13087
Austin, TX 78711-3087

A copy of the request to opt out of the proposed area must also be sent to the applicant. Staff may request additional information regarding your request.

Si desea informacion en Espanol, puede llamar al 1-512-239-0200.



Proposed CCN Area Boundary Map
 Inline Utilities, LLC.
 23822 State HWY 249
 Tomball, TX 77375
 (281) 655-1800

Date of Drawing: 7-13-08

SOURCE 
 ENVIRONMENTAL SCIENCES

SOURCE

ENVIRONMENTAL SCIENCES, INC.

4100 WESTHEIMER, SUITE 106
HOUSTON, TEXAS 77027-4427
source@source-environmental.com
Phone: (713) 621-4474
Fax: (713) 621-4588

AIR ★ WATER ★ WASTE CONSULTANTS

Notice to Neighboring Systems, Landowners and Cities

NOTICE OF APPLICATION FOR CERTIFICATE OF CONVENIENCE AND NECESSITY (CCN) TO PROVIDE WATER/SEWER UTILITY SERVICE IN HARRIS COUNTY

To: Spring Creek Forest PUD
1415 Louisiana St. Ste 5
Houston, Texas 77002

Date Notice Mailed: August 28, 2008

Inline Utilities has filed an application for a CCN with the Texas Commission on Environmental Quality to provide water & sewer utility service in Harris County.

The proposed utility service area is located approximately 5 miles south of downtown Tomball, Texas, and is generally bounded on the north by Timber Tech Road; on the east by Huffsmith-Kohrville Rd.; on the south by Spring Cypress Road; and on the west by State Highway 249. See enclosed map of the proposed service area.

The total area being requested includes approximately 1,011 acres and 0 current customers.

A request for a public hearing must be in writing. You must state (1) your name, mailing address, and daytime telephone number; (2) the applicant's name, application number or another recognizable reference to this application; (3) the statement, "I/we request a public hearing"; (4) a brief description of how you or the persons you represent, would be adversely affected by the granting of the application for a CCN; and (5) your proposed adjustment to the application or CCN which would satisfy your concerns and cause you to withdraw your request for a hearing.

Persons who wish to intervene or comment should write the:

Texas Commission on Environmental Quality
Water Supply Division
Utilities and Districts Section, MC-153
P. O. Box 13087
Austin, TX 78711-3087



within thirty (30) days from the date of this publication or notice. A public hearing will be held only if a legally sufficient hearing request is received or if the Commission on its own motion requests a hearing. Only those individuals who submit a written hearing request or a written request to be notified if a hearing is set will receive notice if a hearing is scheduled.

If a public hearing is requested, the Executive Director will not issue the CCN and will forward the application to the State Office of Administrative Hearings (SOAH) for a hearing. If no settlement is reached and an evidentiary hearing is held, the SOAH will submit a recommendation to the Commission for final decision. If an evidentiary hearing is held, it will be a legal proceeding similar to a civil trial in state district court.

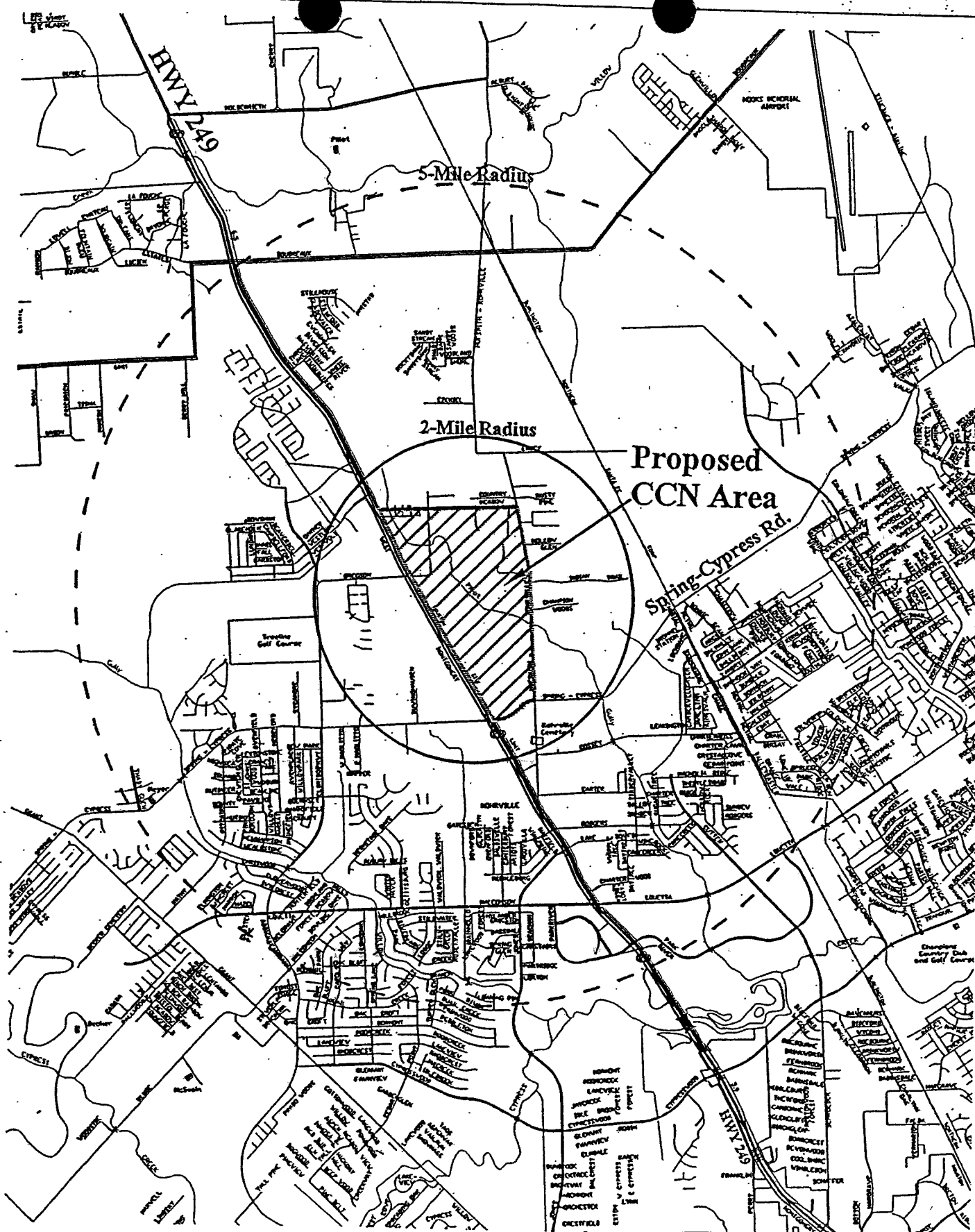
If you are a landowner with a tract of land at least 25 acres or more, that is partially or wholly located within the proposed area, you may request to be excluded from the proposed area (or "opt out") by providing written notice to the Commission within (30) days from the date that notice was provided by the applicant. All requests to opt out of the requested service area must include a scaled, general location map and a metes and bounds description of the tract of land.

Persons who meet the requirements to opt out, and wish to request this option should file the required documents with the:

Texas Commission on Environmental Quality
Water Supply Division
Utilities and Districts Section, MC-153
P. O. Box 13087
Austin, TX 78711-3087

A copy of the request to opt out of the proposed area must also be sent to the applicant. Staff may request additional information regarding your request.

Si desea informacion en Espanol, puede llamar al 1-512-239-0200.



SCALE 0' 1000' 2000' 3000'
Date of Drawing: 7-13-08

Proposed CCN Area Boundary Map
 Inline Utilities, LLC.
 23822 State HWY 249
 Tomball, TX 77375
 (281) 655-1800

SOURCE 
 ENVIRONMENTAL SCIENCES

AIR ★ WATER ★ WASTE CONSULTANTS

Notice to Neighboring Systems, Landowners and Cities

NOTICE OF APPLICATION FOR CERTIFICATE OF CONVENIENCE AND NECESSITY
(CCN) TO PROVIDE WATER/SEWER UTILITY SERVICE IN HARRIS
COUNTY

To: Prestonwood Forest UD
14210 Prestonwood Forest Dr.
Houston, Texas 77070

Date Notice Mailed: August 28, 2008

Inline Utilities has filed an application for a CCN with the Texas Commission on Environmental Quality to provide water & sewer utility service in Harris County.

The proposed utility service area is located approximately 5 miles south of downtown Tomball, Texas, and is generally bounded on the north by Timber Tech Road; on the east by Huffsmith-Kohrville Rd.; on the south by Spring Cypress Road; and on the west by State Highway 249. See enclosed map of the proposed service area.

The total area being requested includes approximately 1,011 acres and 0 current customers.

A request for a public hearing must be in writing. You must state (1) your name, mailing address, and daytime telephone number; (2) the applicant's name, application number or another recognizable reference to this application; (3) the statement, "I/we request a public hearing"; (4) a brief description of how you or the persons you represent, would be adversely affected by the granting of the application for a CCN; and (5) your proposed adjustment to the application or CCN which would satisfy your concerns and cause you to withdraw your request for a hearing.

Persons who wish to intervene or comment should write the:

Texas Commission on Environmental Quality
Water Supply Division
Utilities and Districts Section, MC-153
P. O. Box 13087
Austin, TX 78711-3087

within thirty (30) days from the date of this publication or notice. A public hearing will be held only if a legally sufficient hearing request is received or if the Commission on its own motion requests a hearing. Only those individuals who submit a written hearing request or a written request to be notified if a hearing is set will receive notice if a hearing is scheduled.

If a public hearing is requested, the Executive Director will not issue the CCN and will forward the application to the State Office of Administrative Hearings (SOAH) for a hearing. If no settlement is reached and an evidentiary hearing is held, the SOAH will submit a recommendation to the Commission for final decision. If an evidentiary hearing is held, it will be a legal proceeding similar to a civil trial in state district court.

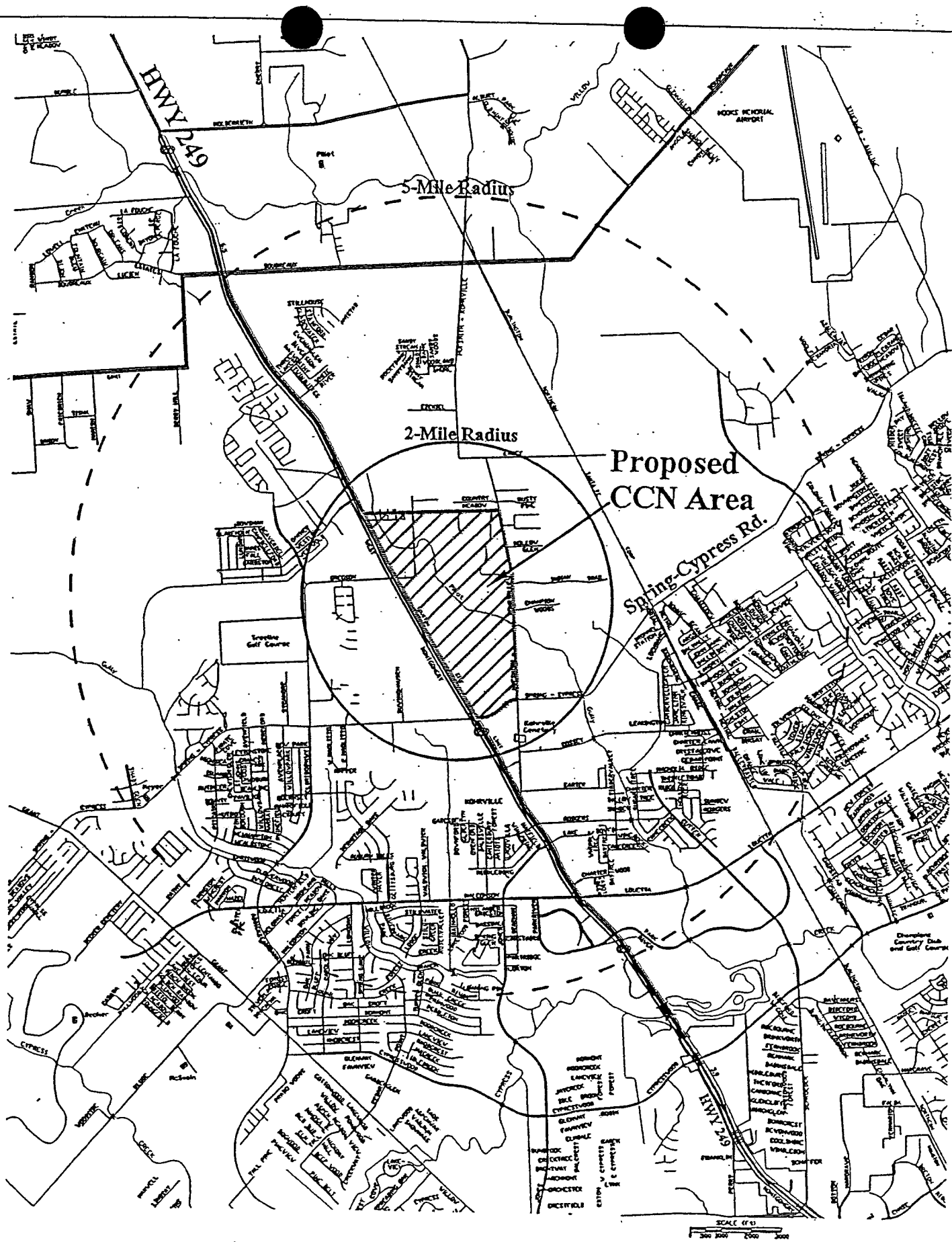
If you are a landowner with a tract of land at least 25 acres or more, that is partially or wholly located within the proposed area, you may request to be excluded from the proposed area (or "opt out") by providing written notice to the Commission within (30) days from the date that notice was provided by the applicant. All requests to opt out of the requested service area must include a scaled, general location map and a metes and bounds description of the tract of land.

Persons who meet the requirements to opt out, and wish to request this option should file the required documents with the:

Texas Commission on Environmental Quality
Water Supply Division
Utilities and Districts Section, MC-153
P. O. Box 13087
Austin, TX 78711-3087

A copy of the request to opt out of the proposed area must also be sent to the applicant. Staff may request additional information regarding your request.

Si desea informacion en Espanol, puede llamar al 1-512-239-0200.



SCALE 1" = 1/2 MILE
Date of Drawing: 7-13-08

Proposed CCN Area Boundary Map
 Inline Utilities, LLC.
 23822 State HWY 249
 Tomball, TX 77375
 (281) 655-1800

SOURCE 
 ENVIRONMENTAL SCIENCES

SOURCE

ENVIRONMENTAL SCIENCES, INC.

AIR ★ WATER ★ WASTE CONSULTANTS

100 WESTHEIMER, SUITE 106
HOUSTON, TEXAS 77027-4427
source@source-environmental.com
Phone: (713) 621-4474
Fax: (713) 621-4588

Notice to Neighboring Systems, Landowners and Cities

NOTICE OF APPLICATION FOR CERTIFICATE OF CONVENIENCE AND NECESSITY
(CCN) TO PROVIDE WATER/SEWER UTILITY SERVICE IN HARRIS
COUNTY

To: Harris County WCID 113
12503 Telge Rd.
Cypress, Texas 77429

Date Notice Mailed: August 28, 2008

Inline Utilities has filed an application for a CCN with the Texas Commission on Environmental Quality to provide water & sewer utility service in Harris County.

The proposed utility service area is located approximately 5 miles south of downtown Tomball, Texas, and is generally bounded on the north by Timber Tech Road; on the east by Huffsmith-Kohrville Rd.; on the south by Spring Cypress Road; and on the west by State Highway 249. See enclosed map of the proposed service area.

The total area being requested includes approximately 1,011 acres and 0 current customers.

A request for a public hearing must be in writing. You must state (1) your name, mailing address, and daytime telephone number; (2) the applicant's name, application number or another recognizable reference to this application; (3) the statement, "I/we request a public hearing"; (4) a brief description of how you or the persons you represent, would be adversely affected by the granting of the application for a CCN; and (5) your proposed adjustment to the application or CCN which would satisfy your concerns and cause you to withdraw your request for a hearing.

Persons who wish to intervene or comment should write the:

Texas Commission on Environmental Quality
Water Supply Division
Utilities and Districts Section, MC-153
P. O. Box 13087
Austin, TX 78711-3087

EST.
1984

www.source-environmental.com



within thirty (30) days from the date of this publication or notice. A public hearing will be held only if a legally sufficient hearing request is received or if the Commission on its own motion requests a hearing. Only those individuals who submit a written hearing request or a written request to be notified if a hearing is set will receive notice if a hearing is scheduled.

If a public hearing is requested, the Executive Director will not issue the CCN and will forward the application to the State Office of Administrative Hearings (SOAH) for a hearing. If no settlement is reached and an evidentiary hearing is held, the SOAH will submit a recommendation to the Commission for final decision. If an evidentiary hearing is held, it will be a legal proceeding similar to a civil trial in state district court.

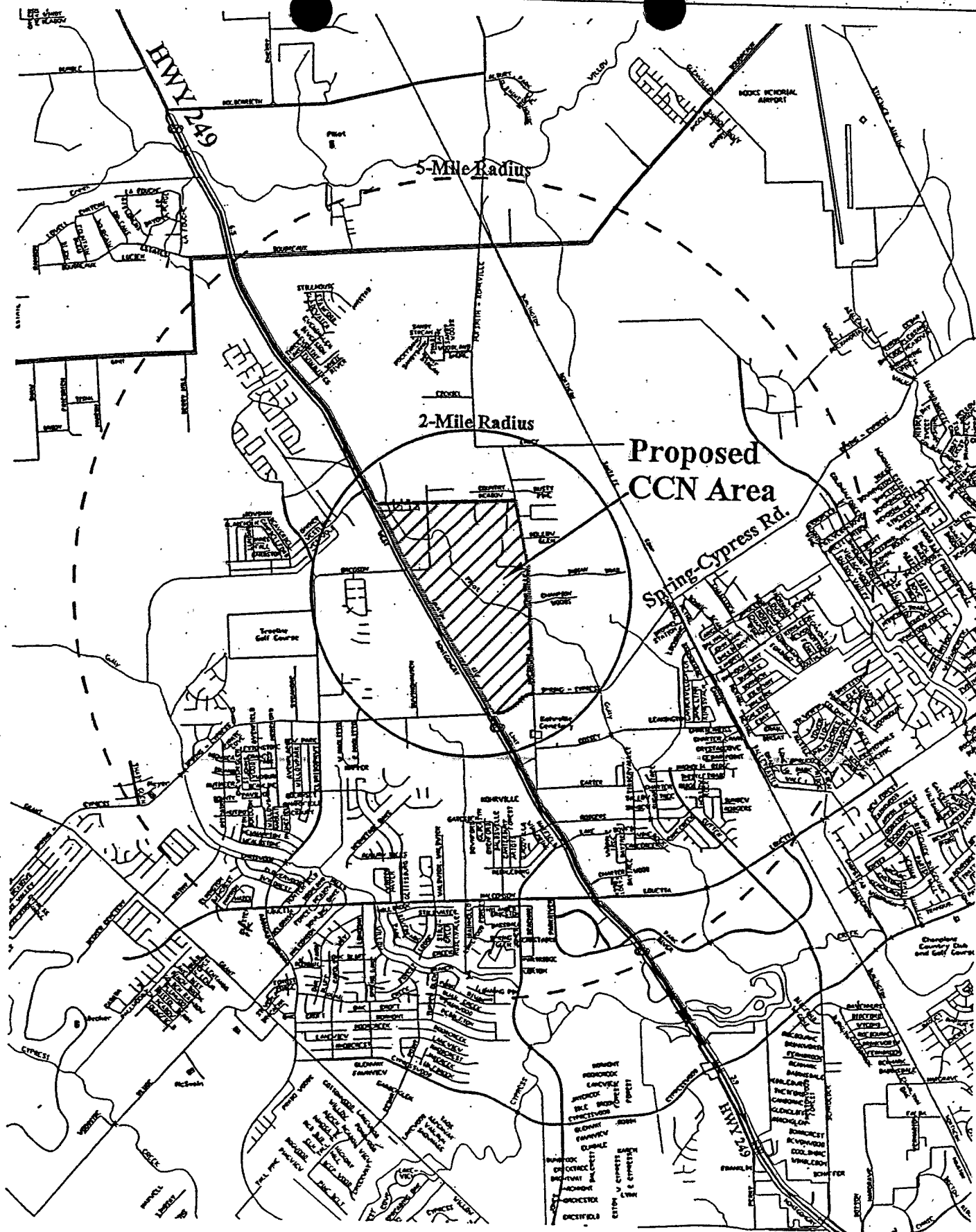
If you are a landowner with a tract of land at least 25 acres or more, that is partially or wholly located within the proposed area, you may request to be excluded from the proposed area (or "opt out") by providing written notice to the Commission within (30) days from the date that notice was provided by the applicant. All requests to opt out of the requested service area must include a scaled, general location map and a metes and bounds description of the tract of land.

Persons who meet the requirements to opt out, and wish to request this option should file the required documents with the:

Texas Commission on Environmental Quality
Water Supply Division
Utilities and Districts Section, MC-153
P. O. Box 13087
Austin, TX 78711-3087

A copy of the request to opt out of the proposed area must also be sent to the applicant. Staff may request additional information regarding your request.

Si desea informacion en Espanol, puede llamar al 1-512-239-0200.



Proposed CCN Area Boundary Map
 Inline Utilities, LLC.
 23822 State HWY 249
 Tomball, TX 77375
 (281) 655-1800

Date of Drawing: 7-13-08

SOURCE 
 ENVIRONMENTAL SCIENCES

AIR ★ WATER ★ WASTE CONSULTANTS

Notice to Neighboring Systems, Landowners and Cities

NOTICE OF APPLICATION FOR CERTIFICATE OF CONVENIENCE AND NECESSITY
(CCN) TO PROVIDE WATER/SEWER UTILITY SERVICE IN HARRIS
COUNTY

To: Harris County WCID 109
13415 Bammel North Houston Rd.
Houston, Texas 77066

Date Notice Mailed: August 28, 2008

Inline Utilities has filed an application for a CCN with the Texas Commission on Environmental Quality to provide water & sewer utility service in Harris County.

The proposed utility service area is located approximately 5 miles south of downtown Tomball, Texas, and is generally bounded on the north by Timber Tech Road; on the east by Huffsmith-Kohrville Rd.; on the south by Spring Cypress Road; and on the west by State Highway 249. See enclosed map of the proposed service area.

The total area being requested includes approximately 1,011 acres and 0 current customers.

A request for a public hearing must be in writing. You must state (1) your name, mailing address, and daytime telephone number; (2) the applicant's name, application number or another recognizable reference to this application; (3) the statement, "I/we request a public hearing"; (4) a brief description of how you or the persons you represent, would be adversely affected by the granting of the application for a CCN; and (5) your proposed adjustment to the application or CCN which would satisfy your concerns and cause you to withdraw your request for a hearing.

Persons who wish to intervene or comment should write the:

Texas Commission on Environmental Quality
Water Supply Division
Utilities and Districts Section, MC-153
P. O. Box 13087
Austin, TX 78711-3087

within thirty (30) days from the date of this publication or notice. A public hearing will be held only if a legally sufficient hearing request is received or if the Commission on its own motion requests a hearing. Only those individuals who submit a written hearing request or a written request to be notified if a hearing is set will receive notice if a hearing is scheduled.

If a public hearing is requested, the Executive Director will not issue the CCN and will forward the application to the State Office of Administrative Hearings (SOAH) for a hearing. If no settlement is reached and an evidentiary hearing is held, the SOAH will submit a recommendation to the Commission for final decision. If an evidentiary hearing is held, it will be a legal proceeding similar to a civil trial in state district court.

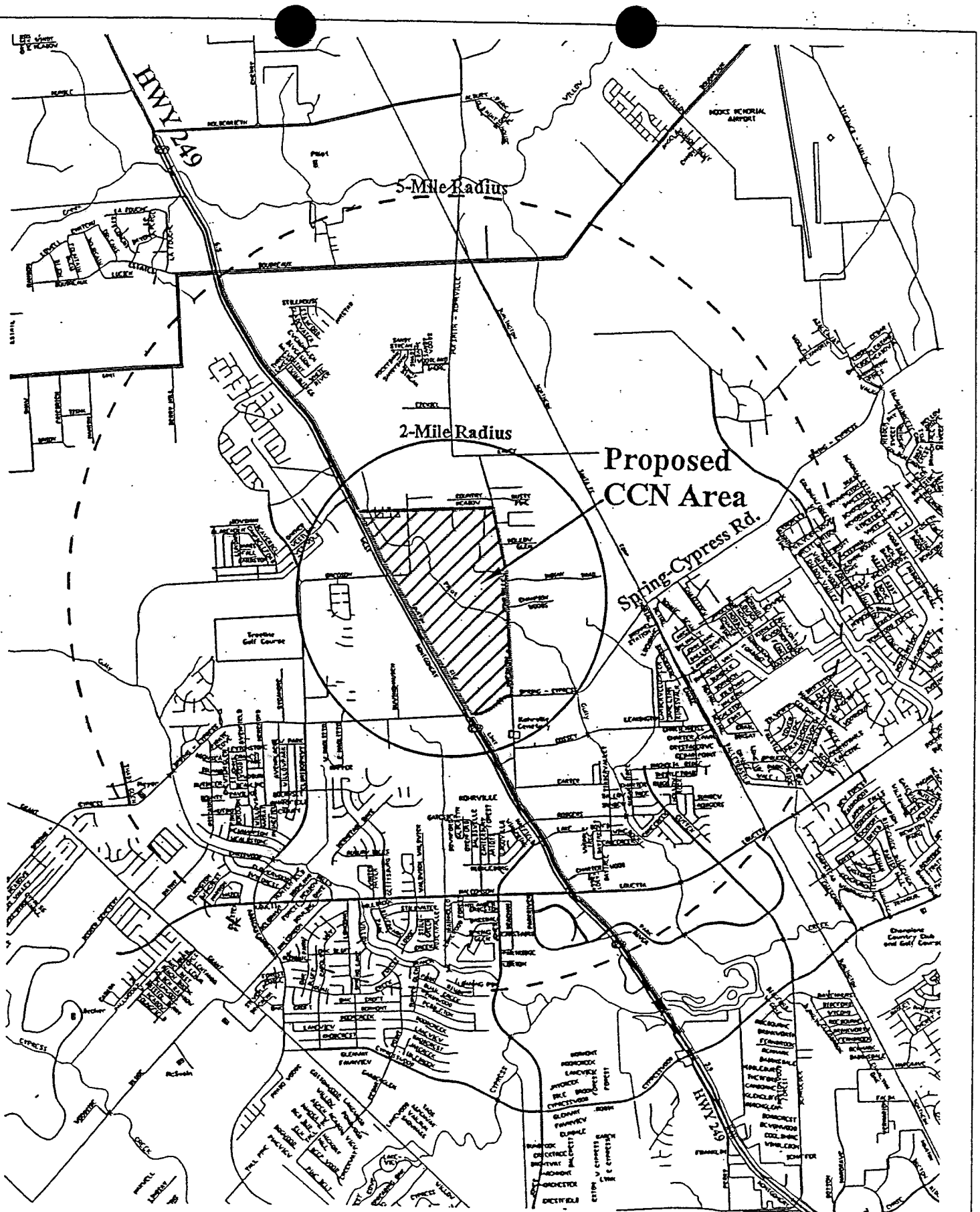
If you are a landowner with a tract of land at least 25 acres or more, that is partially or wholly located within the proposed area, you may request to be excluded from the proposed area (or "opt out") by providing written notice to the Commission within (30) days from the date that notice was provided by the applicant. All requests to opt out of the requested service area must include a scaled, general location map and a metes and bounds description of the tract of land.

Persons who meet the requirements to opt out, and wish to request this option should file the required documents with the:

Texas Commission on Environmental Quality
Water Supply Division
Utilities and Districts Section, MC-153
P. O. Box 13087
Austin, TX 78711-3087

A copy of the request to opt out of the proposed area must also be sent to the applicant. Staff may request additional information regarding your request.

Si desea informacion en Espanol, puede llamar al 1-512-239-0200.



SCALE (FT)
0 500 1000 2000 3000
Date of Drawing: 7-13-08

Proposed CCN Area Boundary Map
 Inline Utilities, LLC.
 23822 State HWY 249
 Tomball, TX 77375
 (281) 655-1800

SOURCE 
 ENVIRONMENTAL SCIENCES

SOURCE


ENVIRONMENTAL SCIENCES, INC.

AIR ★ WATER ★ WASTE CONSULTANTS

1100 WESTHEIMER, SUITE 106
HOUSTON, TEXAS 77027-4427
source@source-environmental.com
Phone: (713) 621-4474
Fax: (713) 621-4588

Notice to Neighboring Systems, Landowners and Cities

NOTICE OF APPLICATION FOR CERTIFICATE OF CONVENIENCE AND NECESSITY
(CCN) TO PROVIDE WATER/SEWER UTILITY SERVICE IN HARRIS
COUNTY

To: Harris County MUD 360
13255 Longwood Trace
Cypress, Texas 77429

Date Notice Mailed: August 28, 2008

Inline Utilities has filed an application for a CCN with the Texas Commission on Environmental Quality to provide water & sewer utility service in Harris County.

The proposed utility service area is located approximately 5 miles south of downtown Tomball, Texas, and is generally bounded on the north by Timber Tech Road; on the east by Huffsmith-Kohrville Rd.; on the south by Spring Cypress Road; and on the west by State Highway 249. See enclosed map of the proposed service area.

The total area being requested includes approximately 1,011 acres and 0 current customers.

A request for a public hearing must be in writing. You must state (1) your name, mailing address, and daytime telephone number; (2) the applicant's name, application number or another recognizable reference to this application; (3) the statement, "I/we request a public hearing"; (4) a brief description of how you or the persons you represent, would be adversely affected by the granting of the application for a CCN; and (5) your proposed adjustment to the application or CCN which would satisfy your concerns and cause you to withdraw your request for a hearing.

Persons who wish to intervene or comment should write the:

Texas Commission on Environmental Quality
Water Supply Division
Utilities and Districts Section, MC-153
P. O. Box 13087
Austin, TX 78711-3087

within thirty (30) days from the date of this publication or notice. A public hearing will be held only if a legally sufficient hearing request is received or if the Commission on its own motion requests a hearing. Only those individuals who submit a written hearing request or a written request to be notified if a hearing is set will receive notice if a hearing is scheduled.

If a public hearing is requested, the Executive Director will not issue the CCN and will forward the application to the State Office of Administrative Hearings (SOAH) for a hearing. If no settlement is reached and an evidentiary hearing is held, the SOAH will submit a recommendation to the Commission for final decision. If an evidentiary hearing is held, it will be a legal proceeding similar to a civil trial in state district court.

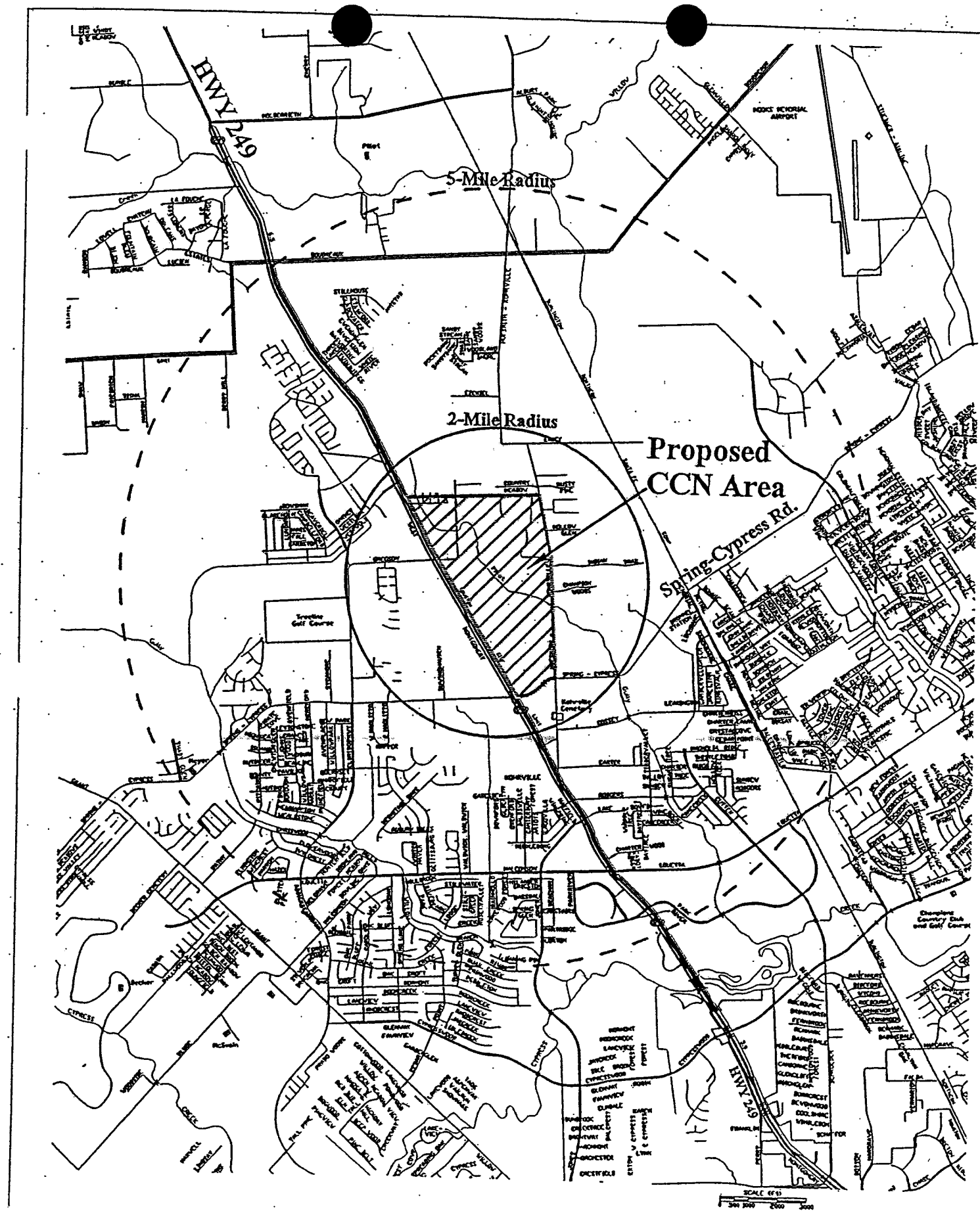
If you are a landowner with a tract of land at least 25 acres or more, that is partially or wholly located within the proposed area, you may request to be excluded from the proposed area (or "opt out") by providing written notice to the Commission within (30) days from the date that notice was provided by the applicant. All requests to opt out of the requested service area must include a scaled, general location map and a metes and bounds description of the tract of land.

Persons who meet the requirements to opt out, and wish to request this option should file the required documents with the:

Texas Commission on Environmental Quality
Water Supply Division
Utilities and Districts Section, MC-153
P. O. Box 13087
Austin, TX 78711-3087

A copy of the request to opt out of the proposed area must also be sent to the applicant. Staff may request additional information regarding your request.

Si desea informacion en Espanol, puede llamar al 1-512-239-0200.



Proposed CCN Area Boundary Map
 Inline Utilities, LLC.
 23822 State HWY 249
 Tomball, TX 77375
 (281) 655-1800

Date of Drawing: 7-13-08

SOURCE 
 ENVIRONMENTAL SCIENCES

AIR ★ WATER ★ WASTE CONSULTANTS

Notice to Neighboring Systems, Landowners and Cities

NOTICE OF APPLICATION FOR CERTIFICATE OF CONVENIENCE AND NECESSITY
(CCN) TO PROVIDE WATER/SEWER UTILITY SERVICE IN HARRIS
COUNTY

To: Harris County WCID 116
5135 Cobbles Cor
Houston, Texas 77069

Date Notice Mailed: August 28, 2008

Inline Utilities has filed an application for a CCN with the Texas Commission on Environmental Quality to provide water & sewer utility service in Harris County.

The proposed utility service area is located approximately 5 miles south of downtown Tomball, Texas, and is generally bounded on the north by Timber Tech Road; on the east by Huffsmith-Kohrville Rd.; on the south by Spring Cypress Road; and on the west by State Highway 249. See enclosed map of the proposed service area.

The total area being requested includes approximately 1,011 acres and 0 current customers.

A request for a public hearing must be in writing. You must state (1) your name, mailing address, and daytime telephone number; (2) the applicant's name, application number or another recognizable reference to this application; (3) the statement, "I/we request a public hearing"; (4) a brief description of how you or the persons you represent, would be adversely affected by the granting of the application for a CCN; and (5) your proposed adjustment to the application or CCN which would satisfy your concerns and cause you to withdraw your request for a hearing.

Persons who wish to intervene or comment should write the:

Texas Commission on Environmental Quality
Water Supply Division
Utilities and Districts Section, MC-153
P. O. Box 13087
Austin, TX 78711-3087

within thirty (30) days from the date of this publication or notice. A public hearing will be held only if a legally sufficient hearing request is received or if the Commission on its own motion requests a hearing. Only those individuals who submit a written hearing request or a written request to be notified if a hearing is set will receive notice if a hearing is scheduled.

If a public hearing is requested, the Executive Director will not issue the CCN and will forward the application to the State Office of Administrative Hearings (SOAH) for a hearing. If no settlement is reached and an evidentiary hearing is held, the SOAH will submit a recommendation to the Commission for final decision. If an evidentiary hearing is held, it will be a legal proceeding similar to a civil trial in state district court.

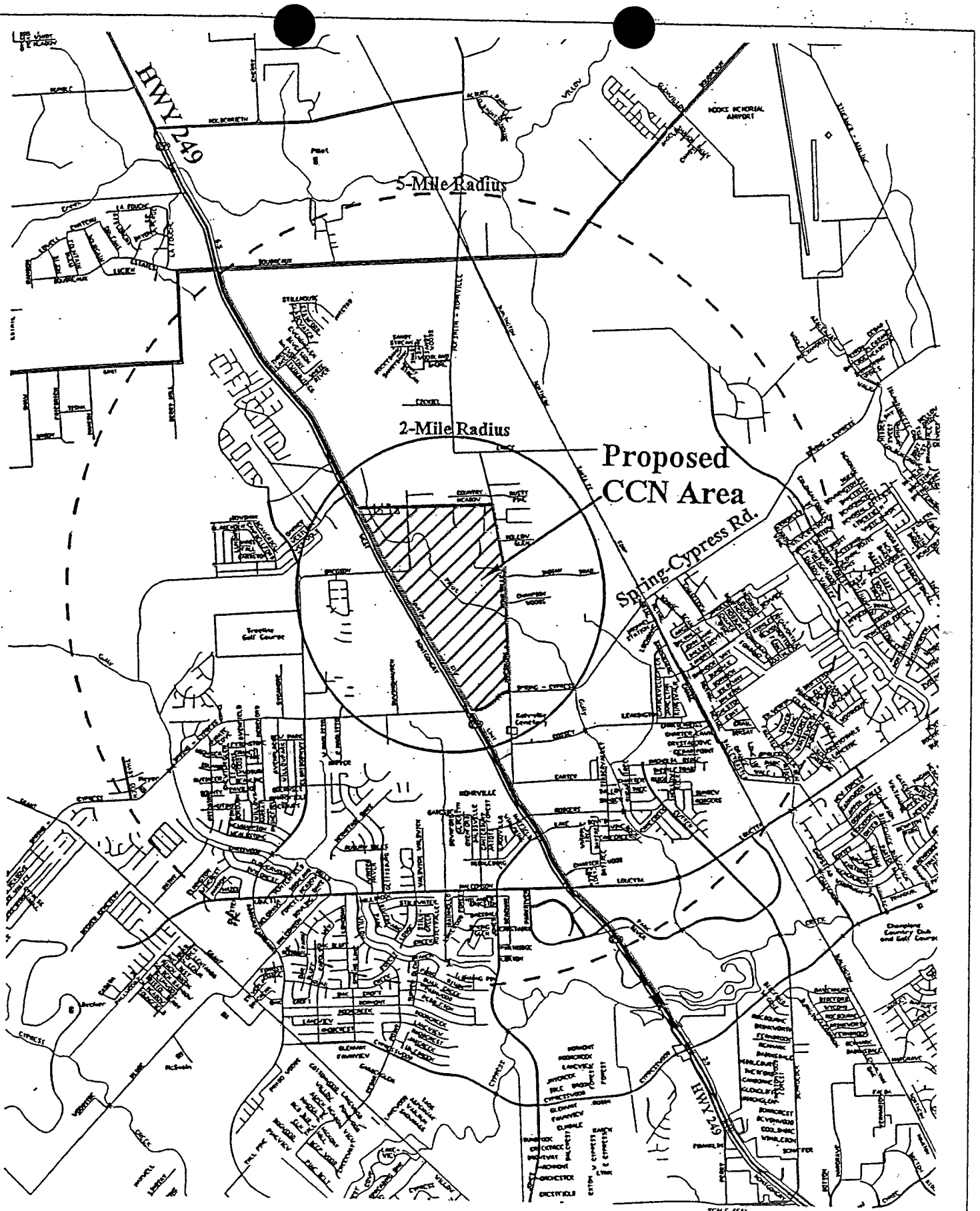
If you are a landowner with a tract of land at least 25 acres or more, that is partially or wholly located within the proposed area, you may request to be excluded from the proposed area (or "opt out") by providing written notice to the Commission within (30) days from the date that notice was provided by the applicant. All requests to opt out of the requested service area must include a scaled, general location map and a metes and bounds description of the tract of land.

Persons who meet the requirements to opt out, and wish to request this option should file the required documents with the:

Texas Commission on Environmental Quality
Water Supply Division
Utilities and Districts Section, MC-153
P. O. Box 13087
Austin, TX 78711-3087

A copy of the request to opt out of the proposed area must also be sent to the applicant. Staff may request additional information regarding your request.

Si desea informacion en Espanol, puede llamar al 1-512-239-0200.



Proposed CCN Area Boundary Map
Inline Utilities, LLC.
23822 State HWY 249
Tomball, TX 77375
(281) 655-1800

SOURCE 
ENVIRONMENTAL SCIENCES

SOURCE


ENVIRONMENTAL SCIENCES, INC.

1100 WESTHEIMER, SUITE 106
HOUSTON, TEXAS 77027-4427
source@source-environmental.com
Phone: (713) 621-4474
Fax: (713) 621-4588

AIR ★ WATER ★ WASTE CONSULTANTS

Notice to Neighboring Systems, Landowners and Cities

NOTICE OF APPLICATION FOR CERTIFICATE OF CONVENIENCE AND NECESSITY
(CCN) TO PROVIDE WATER/SEWER UTILITY SERVICE IN HARRIS
COUNTY

To: Harris County MUD 316
Conners Ace Drive
Spring, Texas 77379

Date Notice Mailed: August 28, 2008

Inline Utilities has filed an application for a CCN with the Texas Commission on Environmental Quality to provide water & sewer utility service in Harris County.

The proposed utility service area is located approximately 5 miles south of downtown Tomball, Texas, and is generally bounded on the north by Timber Tech Road; on the east by Huffsmith-Kohrville Rd.; on the south by Spring Cypress Road; and on the west by State Highway 249. See enclosed map of the proposed service area.

The total area being requested includes approximately 1,011 acres and 0 current customers.

A request for a public hearing must be in writing. You must state (1) your name, mailing address, and daytime telephone number; (2) the applicant's name, application number or another recognizable reference to this application; (3) the statement, "I/we request a public hearing"; (4) a brief description of how you or the persons you represent, would be adversely affected by the granting of the application for a CCN; and (5) your proposed adjustment to the application or CCN which would satisfy your concerns and cause you to withdraw your request for a hearing.

Persons who wish to intervene or comment should write the:

Texas Commission on Environmental Quality
Water Supply Division
Utilities and Districts Section, MC-153
P. O. Box 13087
Austin, TX 78711-3087

EST.
1984

www.source-environmental.com



within thirty (30) days from the date of this publication or notice. A public hearing will be held only if a legally sufficient hearing request is received or if the Commission on its own motion requests a hearing. Only those individuals who submit a written hearing request or a written request to be notified if a hearing is set will receive notice if a hearing is scheduled.

If a public hearing is requested, the Executive Director will not issue the CCN and will forward the application to the State Office of Administrative Hearings (SOAH) for a hearing. If no settlement is reached and an evidentiary hearing is held, the SOAH will submit a recommendation to the Commission for final decision. If an evidentiary hearing is held, it will be a legal proceeding similar to a civil trial in state district court.

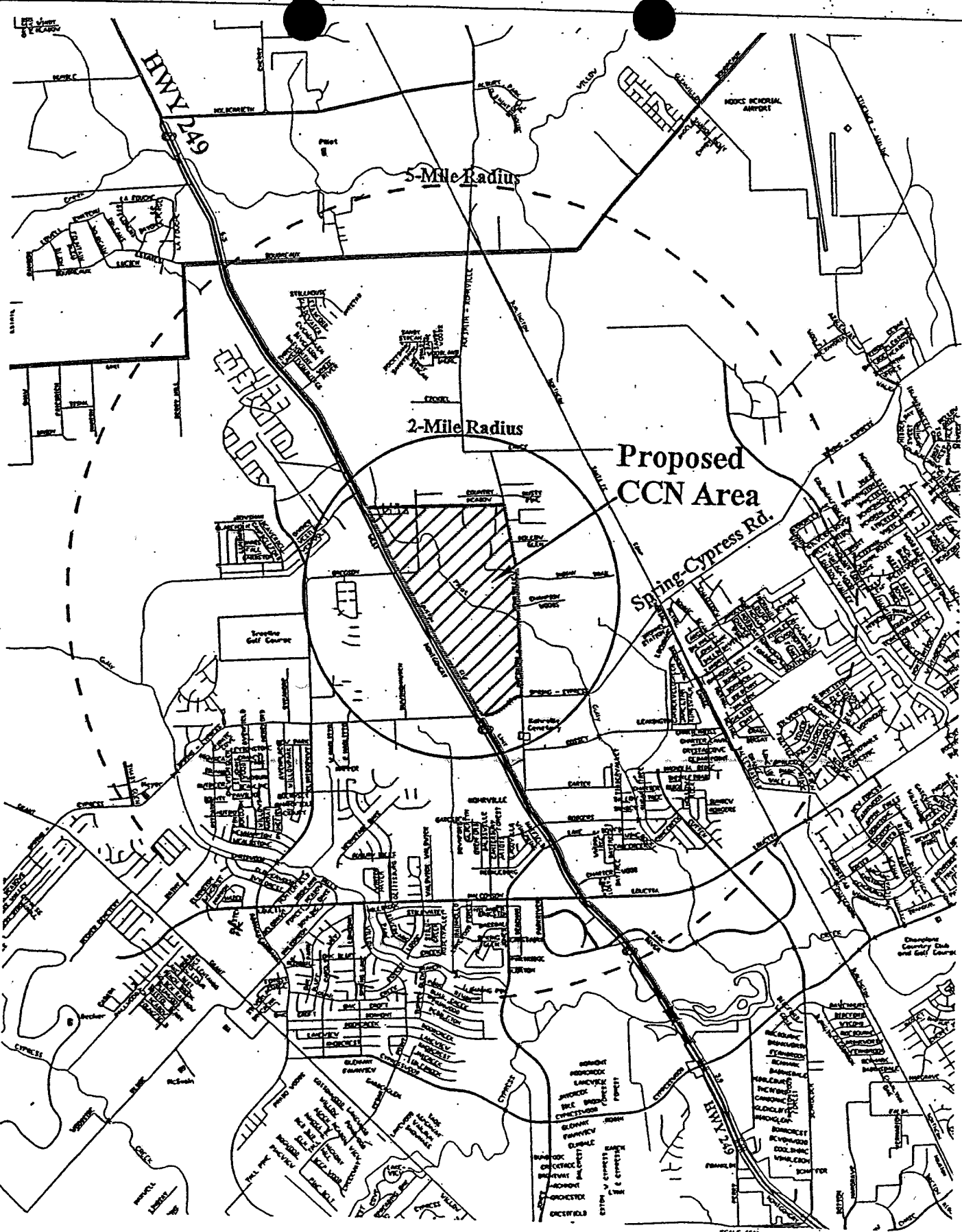
If you are a landowner with a tract of land at least 25 acres or more, that is partially or wholly located within the proposed area, you may request to be excluded from the proposed area (or "opt out") by providing written notice to the Commission within (30) days from the date that notice was provided by the applicant. All requests to opt out of the requested service area must include a scaled, general location map and a metes and bounds description of the tract of land.

Persons who meet the requirements to opt out, and wish to request this option should file the required documents with the:

Texas Commission on Environmental Quality
Water Supply Division
Utilities and Districts Section, MC-153
P. O. Box 13087
Austin, TX 78711-3087

A copy of the request to opt out of the proposed area must also be sent to the applicant. Staff may request additional information regarding your request.

Si desea informacion en Espanol, puede llamar al 1-512-239-0200.



Proposed CCN Area Boundary Map
 Inline Utilities, LLC.
 23822 State HWY 249
 Tomball, TX 77375
 (281) 655-1800

Date of Drawing: 7-13-08

SOURCE 
 ENVIRONMENTAL SCIENCES

Notice to Neighboring Systems, Landowners and Cities

NOTICE OF APPLICATION FOR CERTIFICATE OF CONVENIENCE AND NECESSITY
(CCN) TO PROVIDE WATER/SEWER UTILITY SERVICE IN HARRIS
COUNTY

To: Bammel UD
17402 Falling Creek Dr.
Houston, Texas 77068

Date Notice Mailed: August 28, 2008

Inline Utilities has filed an application for a CCN with the Texas Commission on Environmental Quality to provide water & sewer utility service in Harris County.

The proposed utility service area is located approximately 5 miles south of downtown Tomball, Texas, and is generally bounded on the north by Timber Tech Road; on the east by Huffsmith-Kohrville Rd.; on the south by Spring Cypress Road; and on the west by State Highway 249. See enclosed map of the proposed service area.

The total area being requested includes approximately 1,011 acres and 0 current customers.

A request for a public hearing must be in writing. You must state (1) your name, mailing address, and daytime telephone number; (2) the applicant's name, application number or another recognizable reference to this application; (3) the statement, "I/we request a public hearing"; (4) a brief description of how you or the persons you represent, would be adversely affected by the granting of the application for a CCN; and (5) your proposed adjustment to the application or CCN which would satisfy your concerns and cause you to withdraw your request for a hearing.

Persons who wish to intervene or comment should write the:

Texas Commission on Environmental Quality
Water Supply Division
Utilities and Districts Section, MC-153
P. O. Box 13087
Austin, TX 78711-3087

within thirty (30) days from the date of this publication or notice. A public hearing will be held only if a legally sufficient hearing request is received or if the Commission on its own motion requests a hearing. Only those individuals who submit a written hearing request or a written request to be notified if a hearing is set will receive notice if a hearing is scheduled.

If a public hearing is requested, the Executive Director will not issue the CCN and will forward the application to the State Office of Administrative Hearings (SOAH) for a hearing. If no settlement is reached and an evidentiary hearing is held, the SOAH will submit a recommendation to the Commission for final decision. If an evidentiary hearing is held, it will be a legal proceeding similar to a civil trial in state district court.

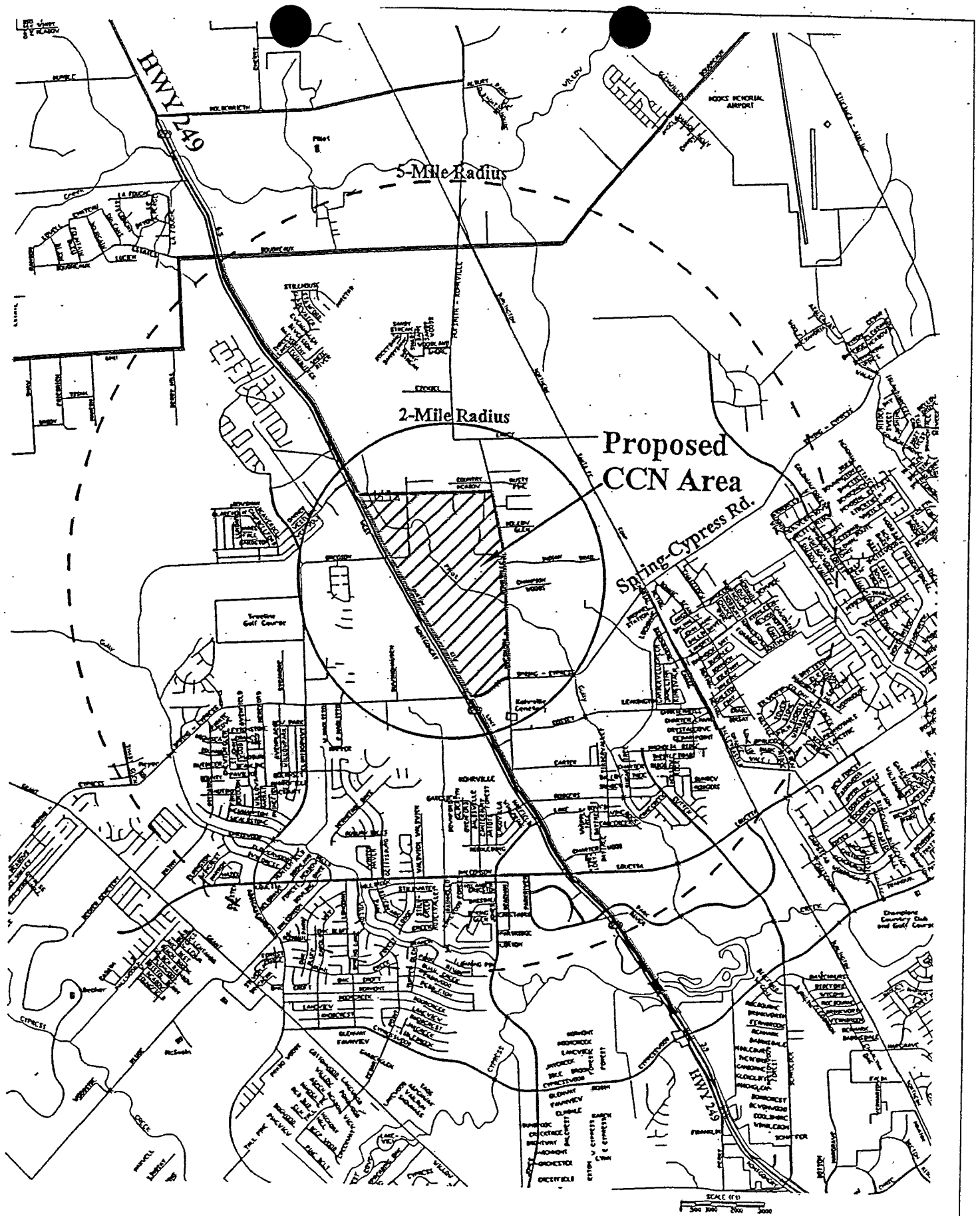
If you are a landowner with a tract of land at least 25 acres or more, that is partially or wholly located within the proposed area, you may request to be excluded from the proposed area (or "opt out") by providing written notice to the Commission within (30) days from the date that notice was provided by the applicant. All requests to opt out of the requested service area must include a scaled, general location map and a metes and bounds description of the tract of land.

Persons who meet the requirements to opt out, and wish to request this option should file the required documents with the:

Texas Commission on Environmental Quality
Water Supply Division
Utilities and Districts Section, MC-153
P. O. Box 13087
Austin, TX 78711-3087

A copy of the request to opt out of the proposed area must also be sent to the applicant. Staff may request additional information regarding your request.

Si desea informacion en Espanol, puede llamar al 1-512-239-0200.



Proposed CCN Area Boundary Map
 Inline Utilities, LLC.
 23822 State HWY 249
 Tomball, TX 77375
 (281) 655-1800

SOURCE 
 ENVIRONMENTAL SCIENCES

AIR ★ WATER ★ WASTE CONSULTANTS

**APPLICATION TO AMEND A WATER AND SEWER
CERTIFICATE OF CONVENIENCE AND NECESSITY**

FOR

INLINE UTILITIES LLC

May 2008

**Prepared For:
Inline Utilities LLC
10100 Boudreaux Rd.
Tomball, TX 77375**

**Prepared By:
Source Environmental Sciences, Inc.
4100 Westheimer, Suite 106
Houston, Texas 77027
(713) 621-4474
(713) 621-4588**

RECEIVED
Check rec'd 5/24/08
MAY 22 2008
TEXAS COMMISSION
ON
ENVIRONMENTAL QUALITY

TCEQ Core Data Form

TCEQ Use Only

If you have questions on how to fill out this form or about our Central Registry, please contact us at 512-239-5175.

Individuals are entitled to request and review their personal information that the agency gathers on its forms. They may also have any errors in their information corrected. To review such information, contact us at 512-239-3282.

SECTION I: General Information

1. Reason for Submission <i>Example: new wastewater permit; IHW registration; change in customer information; etc.</i> Certificate of Convenience and Necessity (CCN) Amendment	
2. Attachments <input checked="" type="checkbox"/> Yes <input type="checkbox"/> No	Describe Any Attachments: (ex: Title V Application, Waste Transporter Application, etc.) CCN Amendment Application
3. Customer Reference Number, if issued CN 601479777 (9 digits)	4. Regulated Entity Reference Number, if issued RN 103177432 (9 digits)

SECTION II: Customer Information

5. Customer Role (Proposed or Actual) -- As It Relates to the Regulated Entity Listed on This Form Please check <u>one</u> of the following: <input checked="" type="checkbox"/> Owner <input type="checkbox"/> Operator <input type="checkbox"/> Owner and Operator <input type="checkbox"/> Occupational Licensee <input type="checkbox"/> Volunteer Cleanup Applicant <input type="checkbox"/> Other: _____		
TCEQ Use Only: <input type="checkbox"/> Superintendent <input type="checkbox"/> P.S.T. <input type="checkbox"/> Respondent		
6. General Customer Information <input type="checkbox"/> New Customer <input type="checkbox"/> Change to Customer Information <input type="checkbox"/> Change in Regulated Entity Ownership <input checked="" type="checkbox"/> No Change* *If "No Change" and Section I is complete, skip to Section III - Regulated Entity Information.		
7. Type of Customer: <input type="checkbox"/> Individual <input type="checkbox"/> Sole Proprietorship - D.B.A. <input type="checkbox"/> Partnership <input type="checkbox"/> Corporation <input type="checkbox"/> Federal Government <input type="checkbox"/> State Government <input type="checkbox"/> County Government <input type="checkbox"/> City Government <input type="checkbox"/> Other Government _____ <input type="checkbox"/> Other _____		
8. Customer Name (If an individual, please print last name first) _____ If new name, enter previous name: _____		
9. Mailing Address: _____ City _____ State _____ ZIP + 4 _____		
10. Country Mailing Information if outside USA _____	11. E-Mail Address if applicable _____	
12. Telephone Number () -	13. Extension or Code _____	14. Fax Number if applicable () -
15. Federal Tax ID (9 digits) _____	16. State Franchise Tax ID Number if applicable _____	17. DUNS Number if applicable (9 digits) _____
18. Number of Employees <input type="checkbox"/> 0-20 <input type="checkbox"/> 21-100 <input type="checkbox"/> 101-250 <input type="checkbox"/> 251-500 <input type="checkbox"/> 501 and higher		19. Independently Owned and Operated? <input type="checkbox"/> YES <input type="checkbox"/> NO

SECTION III: Regulated Entity Information

20. General Regulated Entity Information <input type="checkbox"/> New Regulated Entity <input type="checkbox"/> Change to Regulated Entity Information <input checked="" type="checkbox"/> No Change* *If "No Change" and Section I is complete, skip to Section IV - Preparer Information.
21. Regulated Entity Name (If an individual, please print last name first) _____

22. Street Address: _____ (No P.O. Boxes)					
City			State	ZIP	ZIP + 4
23. Mailing Address _____					
City			State	ZIP	ZIP + 4
24. E-Mail Address: _____					
25. Telephone Number () -		26. Extension or Code		27. Fax Number if applicable () -	
28. Primary SIC Code (4 digits)	29. Secondary SIC Code (4 digits)	30. Primary NAICS Code (5 or 6 digits)		31. Secondary NAICS Code (5 or 6 digits)	
32. What is the Primary Business of this entity? <i>(Please do not repeat the SIC or NAICS description.)</i> _____					
<i>Questions 33 - 37 address geographic location. Please refer to the instructions for applicability.</i>					
33. County: _____					
34. Description of Physical Location _____					
35. Nearest City			State	Nearest ZIP	
36. Latitude (N)			37. Longitude (W)		
Degrees	Minutes	Seconds	Degrees	Minutes	Seconds
38. TCEQ Programs in Which This Regulated Entity Participates <i>Not all programs have been listed. Please add to this list as needed. If you don't know or are unsure, please mark "unknown."</i>					
<input type="checkbox"/> Animal Feeding Operation	<input type="checkbox"/> Petroleum Storage Tank		<input type="checkbox"/> Water Rights		
<input type="checkbox"/> Title V – Air	<input type="checkbox"/> Wastewater Permit		<input type="checkbox"/> _____		
<input type="checkbox"/> Industrial & Hazardous Waste	<input type="checkbox"/> Water Districts		<input type="checkbox"/> _____		
<input type="checkbox"/> Municipal Solid Waste	<input type="checkbox"/> Water Utilities		<input type="checkbox"/> Unknown		
<input type="checkbox"/> New Source Review - Air	<input type="checkbox"/> Licensing - TYPE(s) _____				

SECTION IV: Preparer Information

39. Name Anna Ludwig		40. Title Environmental Consultant
41. Telephone Number (713) 621 - 4474	42. Extension or Code	43. Fax Number if applicable (713) 621 - 4588
44. E-Mail Address: _____		



**APPLICATION TO OBTAIN OR AMEND A WATER OR SEWER
CERTIFICATE OF CONVENIENCE AND NECESSITY (CCN)**

GENERAL INFORMATION

★★★ THIS APPLICATION IS NOT A RATE CHANGE APPLICATION. THE APPROPRIATE FORMS NEEDED TO FILE A RATE CHANGE APPLICATION MAY BE OBTAINED BY CONTACTING THE UTILITIES AND DISTRICTS SECTION, Texas Commission on Environmental Quality (TCEQ). ★★★

☞ Pursuant to V.T.C.A., Water Code, Chapter 13, Subchapter G:

- ☐ CCNs *may be obtained* by any retail public water and sewer utility.
- ☐ CCNs *are required* for
 - a) Investor Owned Utilities (IOU);
 - b) Non-profit, member-owned, member-controlled water supply or sewer service corporations (WSC) incorporated under Water Code Chapter 67; and
 - c) affected counties.
- ☐ CCNs *may be required* for political subdivisions, except affected counties, before utility service can be provided to an area already lawfully being served.

☞ A CCN gives the holder:

- ☐ the legal right to provide water and/or sewer utility service;
- ☐ for compensation, either directly through a monthly rate or indirectly through maintenance fees, property owners fees, etc.;
- ☐ a delineated service area; AND
- ☐ obligates the certificate holder to provide service to every customer and qualified applicant who requests service within that area.

☞ A CCN is *not required* when service is either submetered pursuant to Water Code, Chapter 13, Subchapter M or included in the rental of the property.

☞ IOUs and WSCs with 15 or less potential connections may register as "exempt" and then are not required to possess a CCN for their service area if they meet the exemption criteria.

☞ If this application was downloaded from the TCEQ web site or sent via E-mail, it shall not be changed, altered or amended from its original form only available from the Commission.

PROCESSING YOUR CCN APPLICATION

☞ FLOW CHART

Enclosed in this packet is a flow chart of the review process. Your application will go through an Administrative Review and, when accepted for filing, through a Technical Review. For uncontested applications, processing time depends on the response time of the applicant. Contested applications generally take longer because of the need for scheduling a public hearing, and processing time depends on whether a settlement agreement between the applicant and the protestor(s) is reached. The dates provided in the flow chart are generally the time it takes to process an uncontested application.

☞ ADMINISTRATIVE REVIEW OF YOUR CCN APPLICATION

- ☐ Your application will be reviewed for completeness by the Commission staff within ten (10) working days after it is received in our offices.
- ☐ If necessary, you may be requested to provide additional information within **thirty (30)** days to complete the application.
- ☐ Proposed notice forms are included with the application.

- ☐ If the application is administratively incomplete, you will be sent a letter that outlines the application's deficiencies and describing what you need to do to correct the deficiencies
 - a) After receiving that letter, you will have **thirty (30)** days to make the necessary corrections
 - b) If you fail to make the corrections in full
 - (a) the application will be returned,
 - (b) the application fee will be forfeited, and
 - (c) if you are already operating a system, you will be referred for enforcement action which may include administrative penalties of up to \$500 per day.

NOTICE

The Commission cannot grant a CCN until proper notice of the application has been given. It is the applicant's responsibility to ensure that proper notice is given. Notice forms for publication, neighboring cities and systems, and customers are included with this application to use in preparing your proposed notices. These notice forms are also available in Spanish upon request. If the applicant is an operating IOU currently providing service without a CCN, then proposed notices must be provided for publication, to neighboring cities and systems and current customers in the proposed service area. All three forms must be completed and submitted with the application. However, if the applicant has no customers in the proposed area at the time of filing and is only proposing to provide service at some future date, or if the applicant is a WSC or political subdivision, then only the notices for publication and neighboring cities and systems must be submitted. Do not publish the notice or send copies of the proposed notices or maps to anyone at the time you submit this application to the Commission. Your proposed notices and maps will be reviewed for completeness. When your application is accepted for filing, you will be directed to provide the appropriate notices for publication, to the neighboring cities and systems and, if necessary, to current customers.

TECHNICAL REVIEW OF YOUR CCN APPLICATION

When the application is complete, you will be notified by mail and be required

- ☐ to publish notice once each week for two (2) consecutive weeks in a newspaper of general circulation in your local area and county. If the proposed area is in more than one county, publication in each county is required;
- ☐ to provide a copy of the individual notice with copy of location map (CCN map) to neighboring cities and systems within
 - a) two (2) miles of your proposed service area, if you are an existing retail public utility amending the existing service area or
 - b) five (5) miles if you are obtaining a new CCN to serve a new service area; and
 - c) to provide individual mailed notice with copy of location map (CCN map) to all affected current customers if you are required to have a CCN but are currently providing service without a CCN;

If the application is technically incomplete, you will be sent a letter that outlines the application's deficiencies and describing what you need to do to correct the deficiencies

- ☐ After receiving that letter, you will have **thirty (30)** days to make the necessary corrections
- ☐ If you fail to make the corrections in full,
 - a) the application will be returned
 - b) the application fee will be forfeited and
 - c) if you are already operating a system, you will be referred for enforcement action which may include administrative penalties of up to \$500 per day.

V.T.C.A. Water Code Section 13.246(c) requires the Commission to consider the following factors before it can issue a CCN:

- ☐ the adequacy of service currently provided to the requested area,
- ☐ the need for additional service in the requested area,
- ☐ the effect of the granting of a certificate on a recipient of the certificate and on any retail public utility of the same kind already serving the proximate area,

- ☐ the ability of the applicant to provide adequate service,
- ☐ the feasibility of obtaining service from an adjacent retail public utility,
- ☐ the financial stability of the applicant, including, the adequacy of the applicant's debt-equity ratio,
- ☐ environmental integrity, AND
- ☐ the probable improvement of service or lowering of cost to consumers in that area resulting from the granting of the certificate.

In addition to these factors,

- ☐ the Commission must ensure that the applicant possesses the financial, managerial, and technical capability to provide continuous and adequate service AND
- ☐ the applicant must also demonstrate that regionalization or consolidation with another retail public utility is not economically feasible.

If there are no protests, you will be provided a copy of the technical staff recommendation and proposed CCN. If you have any questions or concerns, you should contact the technical staff person assigned to your application immediately. If you disagree with the staff recommendation and/or proposed CCN, the application will be considered contested, and a hearing may be requested.

If the application is contested and a hearing is requested, the application may be referred to the State Office of Administrative Hearings (SOAH). During the preliminary hearing, the presiding Administrative Law Judge (ALJ) may give the parties time to negotiate a settlement. Alternative Dispute Resolution (ADR) is available upon request of all of the parties. If a settlement is reached, the application will be remanded to staff for administrative processing. If a settlement is not reached, a discovery schedule and a date for an evidentiary hearing will be set. The ALJ will take testimony from each party and present a report to the Commission to consider in making a final decision on the application.

The completed application and copies should be sent to:

Texas Commission on Environmental Quality
 Registration, Review & Reporting Division
 Permits Administrative Review Section
 Water Quality Applications Team
 MC-156
 P. O. Box 13087
 Austin, TX 78711-3087

☆☆☆THIS APPLICATION IS NOT A RATE CHANGE APPLICATION.
 THE APPROPRIATE FORMS NEEDED TO FILE A RATE CHANGE
 APPLICATION MAY BE OBTAINED BY CONTACTING THE UTILITIES
 AND DISTRICTS SECTION, Texas Commission on Environmental
 Quality.☆☆☆

SOURCE

ENVIRONMENTAL SCIENCES, INC.

4100 WESTHEIMER, SUITE 106
HOUSTON, TEXAS 77027-4427
source@source-environmental.com
Phone: (713) 621-4474
Fax: (713) 621-4588

AIR ★ WATER ★ WASTE CONSULTANTS

A-061-8

Appl 36063-C (water) SF
36064-C (sewer) SF

May 20, 2008

Texas Commission on Environmental Quality
Registration, Review & Reporting Division
Permits Administrative Review Section
Water Quality Application Team, MC 156
P.O. Box 13087
Austin, TX 78711-3087

RECEIVED
No Check Rec'd
MAY 22 2008
TEXAS COMMISSION
ON
ENVIRONMENTAL QUALITY

Re: Resubmission of Application to Amend a Water and Sewer Certificate of Convenience and Necessity for Inline Utilities LLC

Enclosed please find one original and three copies of the Application to Amend a Water and Sewer Certificate of Convenience and Necessity for Inline Utilities LLC (RN103177432). Enclosed is a copy of the application fee check in the amount of \$100.00. This is the fee for an Application to amend a Certificate of Convenience and Necessity. We understand that if the application is resubmitted within a year from the original submission we are not required to pay an additional fee.

This application has been prepared by Source Environmental Sciences on behalf of Inline Utilities LLC. Should you have any questions regarding this application, please do not hesitate to contact Jack Coblenz or me at (713) 621-4474.

Sincerely,

Stephanie Landsman

Stephanie Landsman
Senior Wastewater Specialist
Source Environmental Sciences, Inc



APPLICATION TO OBTAIN OR AMEND A WATER/SEWER
CERTIFICATE OF CONVENIENCE AND NECESSITY (CCN)

*RN103177432


*CN #601479777

*If known (See instructions)

PURPOSE OF THIS APPLICATION

OBTAIN ☐ New Water CCN ☐ New Sewer CCN

AMEND X Water CCN # 12946 X Sewer CCN # 20879



1. APPLICANT INFORMATION

Utility Name: Inline Utilities LLC

Utility Address (city/state/zip) 23822 State Highway 249

Tomball, TX 77375

Utility Phone and Fax Number Phone (281) 655-1800 Fax (281) 655-7870

Contact Person: Please provide information about the person to be contacted regarding this application. Indicate if this person is the owner, operator, engineer, attorney, accountant, or other title related to the applicant.

Name: Anna Ludwig

Title: Environmental Consultant

Address: 4100 Westheimer, Suite 106

Telephone (713) 621-4474

City Houston

St TX

Zip 77027

Fax (713) 621-4588

County(ies) in which service is proposed Harris

A. Provide the following information about the utility's certified operators

Name	Classes	License Number
N/A- not yet constructed		

- Attach additional sheet(s) if necessary -

B. Check the appropriate box and provide information regarding the legal status of the applicant:

<input type="checkbox"/>	Investor owned utility
<input type="checkbox"/>	Individual
<input type="checkbox"/>	Home or Property Owners Association
<input checked="" type="checkbox"/>	For-profit corporation
<input type="checkbox"/>	Non-profit, member-owned, member-controlled cooperative corporation (Water Code Chapter 67, Water Supply or Sewer Service Corporation)
<input type="checkbox"/>	Municipality
<input type="checkbox"/>	District
<input type="checkbox"/>	Other
	Please explain:

- C. If the applicant is a For-Profit Corporation:
- Please provide a copy of the corporation's "Certification of Account Status" from the Texas State Comptroller of Public Accounts. See **Certificate of Account Status (Attachment 2)**.
 - Please provide the corporation's charter number as recorded with the Office of the Texas Secretary of State. 32004134022
- D. If the applicant is a Water Code Chapter 67 water supply or sewer service corporation or other non-profit corporation:
- Please provide a copy of the Articles of Incorporation and By-Laws.
 - Please provide the corporation's charter number as recorded with the Office of the Texas Secretary of State.

2. **LOCATION INFORMATION**

- A. Are there people already living in the proposed area?
YES _____ NO X
If YES, are any currently receiving utility service?
YES _____ NO X, if YES, from Whom _____.
- B. Have you received any requests for service in the requested service area?
YES _____ NO X
If yes, please indicate the number of verbal and number of written requests and provide a clear explanation of the need for service in the requested area.
WRITTEN _____ VERBAL _____
On a separate page, list the name, address, and phone number of persons requesting service. Include any letters of intent, service inquiries, and/or any other documentation demonstrating a need for service in the proposed area. Requests for service must be identified on the large scale map. See 2.E.i.a below.
If no, please justify the need for service in the proposed area.
- C. Is any portion of the proposed service area inside an incorporated city?
YES _____ NO X
If YES, within the city limits of: _____
Provide a copy of any franchise, permit, or consent granted by the city. If not available, please explain: N/A
- D. Is any portion of the proposed service area inside another utility's CCN area?
YES _____ NO X
If YES, has the current CCN holder agreed to decertify the proposed area.
YES _____ NO _____
If NO, are you seeking dual or single certification of the area? Explain why decertification of the area is in the public interest.
- E. Attach the following maps with each copy of the application: *(All maps should include applicant's name, address, telephone number, and date of drawing or revision. All maps should be folded to 8½ x 11 inches). See Attachment 4 and Attachment 5.*
- Subdivision plat or engineering plans or other large scale map showing the following:
 - The exact proposed service area boundary showing locations of requests for service and locations of existing connections (if applicable).

★ NOTE: *Applicant may send their facility line map showing current connections (if available), OR estimate the number of connections along each side of the street on*

the large scale map.

- B. The existing service area (if applicable).
- C. Metes and bounds (if available).
- D. Proposed and existing service area boundaries should be plotted on the map in relation to verifiable natural and man-made landmarks such as roads, creeks, rivers, railroads, etc.
- E. Service area boundaries should be shown with such exactness that they can be located on the ground.

★ NOTE: *Applicant may use a USGS 7.5"-minute series map if no other large scale map is available.*

- ii. Small scale location map delineating the proposed service area. The proposed service area boundary should be delineated on a copy of the TCEQ official CCN map. This map will assist TCEQ staff in locating the proposed service area in relation to neighboring utility service areas. *A copy of the TCEQ official CCN map may be obtained by contacting the Utilities & Districts Section at 512/239-4691 or by mailing a written request to the following address:*

Texas Commission on Environmental Quality
Water Supply Division
Utilities & Districts Section
MC-153
P.O. Box 13087
Austin, TX 78711-3087

★ NOTE: If the proposed service areas shown on the large scale map and small scale map do not delineate the same area, the more detailed large scale map will be used to delineate the official CCN service area.

- iii. **Hard copy maps should include the following items:**
 - A. Map scale should be prominently displayed.
 - B. Color coding should be used to differentiate the applicants existing service areas from the proposed service area.
 - C. Attach a written description of the proposed service area.
 - D. Proposed service area should be the same on all maps.
 - E. Include map information in digital format (if available), *see Section 3, GIS Information.*

- iv. Each utility shall make available to the public at each of its business offices and designated sales offices within Texas the map of the proposed service area currently on file with the Commission. The applicant employees shall lend assistance to persons requesting to see a map of the proposed area upon request.

3. GIS INFORMATION

We are currently developing a state wide Geographic Information Systems (GIS) coverage of all CCN service areas. The mylar maps are being retired. In order to assist us in this move, we are requesting that a digital file of the proposed CCN service area boundary be submitted with the 3 hard copy maps. **This is not a requirement.** It is understood that not all utilities employ the services of an engineering company or use mapping software to produce a map of the proposed CCN service area boundary. However, by submitting the information digitally, the evaluation of your CCN will be faster and more accurate. Also, by receiving the information in digital form it is easier for us to update and maintain the CCN GIS coverage.

- A. **Digital Map Requirements** In order that your digital data can be properly used, the following information is necessary:
 - i. Submit digital data of the proposed CCN service area on a 3.25" diskette or CD. Only one diskette or CD is necessary. Most files of CCNs (minus the base map) should be small