

**Alleged Violation #16**

Daily Average concentrations not correct for outfall 002 February 04, must be flow weighted or at least 4 events.

Enclosed are copies of 3 years of corrected DMR.

Completed on 11/08/04

No picture sent

**Alleged Violation #17**

Numerous composite samples show collection times closer than 2 hours.

Enclosed is a copy of Sampling Procedures for outfall 001 and 002 and a new flow weighted calibration sheet dated November 9&10, 2004.

Completed on 10/30/04 & 11/10/04

No pictures sent

**Alleged Violation #18**

No transporter registration number on sludge disposal manifest.

On October 22, 2004 contacted Waste Management in Houston. On November 8, 2004 we received new manifest with all of their identification numbers. Enclosed is a copy of this manifest.

Completed on 11/08/04

No picture sent

**Alleged Violation #19**

No report submitted for rainfall amount when 002 discharged by September 1.

Enclosed is a letter with the discharge dates for outfall 002 and the corresponding rainfall amounts.

Completed on 11/11/04

No picture sent

**Alleged Violation #20**

No report submitted with date, duration and average flow for outfall 002 by September 1.

Due to corruption of past data, not able to provide past information. We are collecting flow data daily and saving it to a disc for future responses.

On going process

No picture sent

**Alleged Violation #21**

No description of location of discharge of 8/13/04 report.

Enclosed is a copy of the corrected report.

Completed on 10/22/04

No picture sent

**Alleged Violation #22**

67 accedence's of single grab fecal March 03 – July 04

Per our meeting on November 1, 2004 we are looking at long and short-term solutions to correct this situation. Enclosed is a copy of a P.O. Request and scope of work for PBS & J Engineering to evaluate the U.V. system.

On going process

No picture sent

**Alleged Violation #23**

Daily Average flow for 002 incorrect must be at least 3 events.

Per our phone conversations November 3&4, 2004 the 3 events needed are for instantaneous flow measurement. Totalized flow you use all daily totals available for the month. Enclosed are 3 years of corrected DMR's.

Completed on 10/31/04 & 11/08/04

No picture sent

**Alleged Violation #24**

Sample reported for 002 not representative of discharge.

Enclosed is a copy of Sampling Procedures for outfall 001 and 002. A copy of test results for outfall 002 dated November 2, 2004 is also included.

Completed on 10/30/04 & 11/10/04

No pictures sent

**Alleged Violation #25**

No replacement parts in stock for UV system.

Enclosed are copies of PO request to purchase the required parts.

Completed on

No picture sent

**Alleged Violation # 26**

Maintenance of U.V. system not adequate

The contract maintenance program has been increased from once every three months to once every two months on a regular basis. The frequency will increase as necessary.

On going process

No picture sent

**Alleged Violation #27**

Failure to correctly report 7-Day Average for fecal coliform. Should be Maximum not Average.

Enclosed are 3 years of corrected DMR's for outfall 001 and 002

Completed on 10/31/04 & 11/08/04

No picture sent

**Alleged Violation #28**

Failure to collect fecal coliform sample correctly

Enclosed is a copy of the Sampling Procedure for outfall 001 and 002

Completed on 10/31/04

No picture sent

**Alleged Violation #29**

Failure to calculate 2 hour peak flow correctly

Enclosed is a copy of a spread sheet dated November 2&3, 2004 showing 2 hour peak flow for outfall 001 and 002

Completed on 10/05/04

No picture sent

**Alleged Violation #30**

**Failure to meet effluent limitation for fecal grab at time of inspection**

The contract maintenance has been increased from quarterly to two month intervals and we have hired an engineering firm to study improvements, upgrades or even replacement of the current U.V. system.

On going process

No picture sent

**Alleged Violation #31**

**Failure to have remote operation indicators for each U.V. lamp**

Will have the Trojan representative address this with the inspection of the system.

Completed on

No picture sent

Should you have any questions or need further information, please call (409) 988-7336 or fax to (409) 883-1952.

Thank you,

A handwritten signature in dark ink, appearing to read "David L. Martindale", with a stylized, sweeping flourish at the end.

**David L. Martindale, Chief Operator**

**cc: Jim Wolf, Director of Public Works**

**David L. Trahan, Manager of Water Utilities**

**AN ORDINANCE AMENDING CERTAIN PORTIONS OF  
APPENDIX A, SECTION 11.100, OF THE CODE OF  
ORDINANCES OF THE CITY OF ORANGE, TEXAS  
PERTAINING TO UTILITY SERVICE RATES AND  
CHARGES.**

**BE IT ORDAINED BY THE CITY COUNCIL OF THE CITY OF ORANGE,**

**TEXAS:**

**Section I.**

That Appendix A, Section 11.100, Subsection (1), (A) and (B) of the code of ordinances of the City of Orange, Texas be and is hereby amended to read as follows:

- (1) The following metered rate for water measured through a single meter, in increments of one thousand (1,000) gallons shall be effective:

(A) **Residential and Apartment, Multi Unit and Commercial Customers**

Minimum bill (1,000 gallons)

<u>Meter Size</u>	<u>Per Meter</u>
3/4 inch meter	\$ 7.56
1 inch meter	\$ 9.23
1 1/2 inch meter	\$ 13.33
2 inch meter	\$ 18.29
3 inch meter	\$ 29.82
4 inch meter	\$ 46.30
6 inch meter	\$ 87.51
8 inch meter	\$136.96
10 inch meter	\$194.63
12 inch meter	\$260.57

- (B) Volume charge shall be One Dollar and Eighty Cents (\$1.80) for each 1,000 gallons in excess of the minimum bill.

**Section II.**

It is expressly ordained that if any section or subsection, clause, sentence or paragraph of the ordinance shall be found to be illegal, invalid or void by any court of competent jurisdiction, then such findings shall not affect the remaining portions of this ordinance, but the same shall be

**Section III.**



That the rates in this ordinance will go into effect for the first billing cycle in October,  
2005.

PASSED AND APPROVED on first reading this the 13<sup>th</sup> day of September, 2005..

PASSED AND APPROVED on second reading this the 4<sup>th</sup> day <sup>October</sup> ~~September~~, 2005.

  
William Brown Claybark, Mayor

**ATTEST:**

  
Patricia Anderson, Deputy City Secretary  
John Cash Smith, City Attorney

**AN ORDINANCE AMENDING CERTAIN PORTIONS OF  
APPENDIX A, SECTION 11.200, OF THE CODE OF  
ORDINANCES OF THE CITY OF ORANGE, TEXAS  
PERTAINING TO UTILITY SERVICE RATES AND  
CHARGES.**

**BE IT ORDAINED BY THE CITY COUNCIL OF THE CITY OF ORANGE,**

**TEXAS:**

**Section I.**

That Appendix A, Section 11.200, Subsection (2), (A) and (B) of the code of ordinances of the City of Orange, Texas be and is hereby amended to read as follows:

**(2) Rates**

**(A) Class A Users**

Monthly bill = \$9.50 + \$6.20 per 1,000 gallons (or increment) of usage over 1,000 gallons.

**(B) Class B Users**

Monthly bill = \$9.50 + \$6.20 per 1,000 gallons of usage over 1,000 gallons.

In addition to the monthly rates as established the City may charge a surcharge for excess BOD, TSS, or other pollutants as needed. Such surcharges would be established and approved as needed.

**Section II.**

It is expressly ordained that if any section or subsection, clause, sentence or paragraph of the ordinance shall be found to be illegal, invalid or void by any court of competent jurisdiction, then such findings shall not affect the remaining portions of this ordinance, but the same shall be valid and in effect, it being the expressed intention of the City Council of the City of Orange, Texas to pass each and every sentence, clause, paragraph or section individually.

# ATTACHMENT 6:B:II

(Rate Schedules)

**City of Orange**  
**Statement of Cash Flows**  
**Proprietary Funds**  
**For the Year Ended September 30, 2005**

	Water & Sewer Current Year	Water & Sewer Prior Year	Sanitation Current Year	Sanitation Prior Year	Total Current Year	Governmental Activities- Internal Service Funds
<b>Cash flows from operating activities:</b>						
Receipts from customers and users	\$4,798,931	\$4,772,408	\$929,493	\$873,659	\$5,728,424	\$0
Receipts from interfund services provided	0	0	0	0	0	2,299,453
Payments to suppliers	(1,792,573)	(1,830,265)	(720,680)	(579,478)	(2,513,253)	(2,380,554)
Payments to employees	(1,026,817)	(1,005,447)	(72,544)	(38,677)	(1,099,361)	0
Payments for interfund services used	(666,486)	(595,679)	(175,965)	(153,213)	(842,451)	0
Net cash provided by operating activities	1,313,055	1,341,017	(39,696)	102,291	1,273,359	(81,101)
<b>Cash flows from noncapital financing activities:</b>						
Subsidy from federal grant	70,816	0	0	0	70,816	0
Net cash provided by noncapital financing activities	70,816	0	0	0	70,816	0
<b>Cash flows from capital and related financing activities:</b>						
Proceeds from capital debt	0	0	157,415	0	157,415	0
Capital contributions	196,033	130,368	0	0	196,033	0
Purchases of capital assets	(320,458)	(271,228)	(157,415)	(2,392)	(477,873)	0
Acquisition and construction of capital assets	(168,870)	(315,594)	0	0	(168,870)	0
Principal paid on capital debt	(925,000)	(900,000)	(42,321)	0	(967,321)	0
Interest paid on capital debt	(590,666)	(625,435)	(3,450)	0	(594,116)	0
Net cash provided by capital and related financing activities	(1,808,961)	(1,981,889)	(45,771)	(2,392)	(1,854,732)	0
<b>Cash flows from investing activities:</b>						
Proceeds from sales and maturities of investments	8,642,710	10,621,772	433,233	320,168	9,075,943	1,381,675
Purchase of investments	(9,239,363)	(10,610,798)	(433,233)	(320,168)	(9,672,596)	(1,062,108)
Interest and dividends received	56,500	29,583	2,738	761	59,238	7,381
Net cash provided (used) by investing activities	(540,153)	40,557	2,738	761	(537,415)	326,948
<b>Net increase (decrease) in cash and cash equivalents</b>	<b>(965,243)</b>	<b>(600,315)</b>	<b>(82,729)</b>	<b>100,660</b>	<b>(1,047,972)</b>	<b>245,847</b>
Cash and cash equivalents October 1	1,868,262	2,468,577	190,166	89,506	2,058,428	57,236
Cash and cash equivalents September 30	\$903,019	\$1,868,262	\$107,437	\$190,166	\$1,010,456	\$303,083
<b>Reconciliation of operating income to net cash provided (used) by operating activities:</b>						
Operating Income (Loss)	\$190,367	\$243,196	(\$8,051)	\$33,228	\$182,316	(\$178,615)
<b>Adjustments to reconcile operating income to net cash provided (used) by operating activities:</b>						
Depreciation expense	1,071,884	1,061,899	39,065	18,056	1,110,949	0
Amortization of bond issue costs	90,124	94,511	0	0	90,124	0
Bad debt expense	46,717	44,291	14,961	13,321	61,678	0
<b>Changes in assets and liabilities:</b>						
(Increase) decrease in accounts receivable	(176,725)	(84,842)	(46,728)	4,226	(223,453)	127,253
(Increase) decrease in inventory	0	(13,770)	0	0	0	0
(Increase) decrease in prepaids	0	0	0	0	0	141,644
Increase (decrease) in accounts payable	90,688	(4,268)	(38,943)	33,460	51,745	(171,383)
Net cash provided by operating activities	\$1,313,055	\$1,341,017	(\$39,696)	\$102,291	\$1,273,359	(\$81,101)
<b>Noncash investing, capital and financing activities</b>						
Contributions of capital assets from government	196,033	130,368	0	0	196,033	0
Increase (decrease) in fair value of investments	602,763	(9,607)	0	0	602,763	(319,567)

The notes to the financial statements are an integral part of this statement



**City of Orange, Texas**  
**Statement of Revenues, Expenses, and Changes in Fund Net Assets**  
**Proprietary Funds**  
**For the Year Ended September 30, 2005**

	Business-Type Activities - Enterprise Funds					Governmental Activities- Internal Service Funds
	Water & Sewer Current Year	Water & Sewer Prior Year	Sanitation Current Year	Sanitation Prior Year	Total Current Year	
<b>Operating revenues:</b>						
Charges for service- water	\$1,618,337	\$1,593,397	\$0	\$0	\$1,618,337	\$0
Charges for service - sewer	3,195,688	3,125,731	0	0	3,195,688	0
Charges for service - sanitation	0	0	976,221	883,025	976,221	0
Other services	161,631	139,702	0	0	161,631	2,030,556
Total operating revenues	4,975,656	4,858,830	976,221	883,025	5,951,877	2,030,556
<b>Operating expenses:</b>						
Personnel services	1,045,734	1,022,374	44,245	22,664	1,089,979	0
Employee benefits	576,996	562,220	30,376	16,403	607,372	0
Contractual services	501,023	444,374	678,213	625,260	1,179,236	0
Supplies	186,056	194,554	1,447	880	187,503	0
Utilities	600,269	595,732	0	0	600,269	0
Depreciation	1,071,884	1,061,899	39,065	18,056	1,110,949	0
Administration expense	666,486	595,679	175,965	153,213	842,451	19,397
Bad debt expense	46,717	44,291	14,961	13,321	61,678	0
Amortization expense	90,124	94,511	0	0	90,124	0
Claims	0	0	0	0	0	263,501
Premiums	0	0	0	0	0	1,926,273
Total operating expenses	4,785,289	4,615,634	984,272	849,797	5,769,561	2,209,171
Operating income (loss)	190,367	243,196	(8,051)	33,228	182,316	(178,615)
<b>Nonoperating revenues (expenses):</b>						
Intergovernmental	70,816	0	0	0	70,816	0
Investment income	62,413	24,858	2,738	761	65,151	7,381
Interest expense	(585,628)	(615,359)	(3,450)	0	(589,078)	0
(Loss) on capital asset disposition	(35,715)	(65,669)	0	0	(35,715)	0
Total nonoperating revenues (expenses)	(488,114)	(656,170)	(712)	761	(488,826)	7,381
Income (loss) before contributions	(297,747)	(412,974)	(8,763)	33,989	(306,510)	(171,234)
<b>Capital contributions</b>	196,033	130,368	0	0	196,033	0
Change in net assets	(101,714)	(282,606)	(8,763)	33,989	(110,477)	(171,234)
<b>Total net assets - beginning</b>	20,570,639	20,853,245	239,022	205,033		389,376
<b>Total net assets - ending</b>	20,468,925	20,570,639	230,259	239,022		218,142
Adjustment to reflect the consolidation of internal service fund activities related to enterprise funds					(23,405)	
Change in net assets by business-type activities (page 31)					(\$133,882)	

The notes to the financial statements are an integral part of this statement.

**City of Orange, Texas**  
**Statement of Net Assets**  
**Proprietary Funds**  
**September 30, 2005**

	Business-Type Activities - Enterprise Funds					Governmental Activities- Internal Service Funds
	Water & Sewer Current Year	Water & Sewer Prior Year	Sanitation Current Year	Sanitation Prior Year	Total Current Year	
<b>Assets</b>						
<b>Current assets:</b>						
Cash and cash equivalents	\$863,424	\$485,624	\$107,437	\$190,166	\$970,861	\$273,083
Cash with fiscal agent	0	0	0	0	0	30,000
Investments	87,497	597,849	0	0	87,497	0
Receivables (net of allowance for uncollectibles)	790,033	649,242	128,367	96,600	918,400	0
Inventories	72,897	72,897	0	0	72,897	0
Cash and cash equivalents - restricted	39,595	1,382,638	0	0	39,595	0
Investments - restricted	1,551,884	438,967	0	0	1,551,884	0
<b>Total current assets</b>	<b>3,405,330</b>	<b>3,627,217</b>	<b>235,804</b>	<b>286,766</b>	<b>3,641,134</b>	<b>303,083</b>
<b>Noncurrent assets:</b>						
Capital assets (net of accumulated depreciation)						
Land	358,410	358,410	0	0	358,410	0
Buildings	250,816	257,001	0	0	250,816	0
Improvements other than buildings	29,097,128	29,834,896	0	0	29,097,128	0
Machinery and equipment	189,512	211,733	1,933	2,173	191,445	0
Transportation vehicles	275,912	308,112	170,613	52,023	446,525	0
Construction in progress	294,760	114,856	0	0	294,760	0
<b>Total noncurrent assets</b>	<b>30,466,538</b>	<b>31,084,808</b>	<b>172,546</b>	<b>54,196</b>	<b>30,639,084</b>	<b>0</b>
<b>Total assets</b>	<b>33,871,868</b>	<b>34,712,025</b>	<b>408,350</b>	<b>340,962</b>	<b>34,280,218</b>	<b>303,083</b>
<b>Liabilities</b>						
<b>Current liabilities:</b>						
Accounts payable and other current liabilities	308,294	204,517	59,705	100,725	367,999	84,941
Accrued interest payable	93,547	98,585	0	0	93,547	0
Capital lease payable	0	0	52,196	0	52,196	0
Liability for employee benefits	68,918	71,222	3,292	1,215	72,208	0
Current portion of long-term debt	960,000	925,000	0	0	960,000	0
<b>Total current liabilities</b>	<b>1,430,757</b>	<b>1,299,324</b>	<b>115,193</b>	<b>101,940</b>	<b>1,545,950</b>	<b>84,941</b>
<b>Noncurrent liabilities:</b>						
Capital lease payable	0	0	62,898	0	62,898	0
General obligation bonds payable (net of unamortized discounts and deferred amounts on refundings)	11,972,186	12,842,062	0	0	11,972,186	0
<b>Total noncurrent liabilities</b>	<b>11,972,186</b>	<b>12,842,062</b>	<b>62,898</b>	<b>0</b>	<b>12,035,084</b>	<b>0</b>
<b>Total liabilities</b>	<b>13,402,943</b>	<b>14,141,386</b>	<b>178,091</b>	<b>101,940</b>	<b>13,581,034</b>	<b>84,941</b>
<b>Net Assets</b>						
Invested in capital assets net of related debt	17,534,352	16,729,808	57,452	54,196	17,591,804	0
Restricted for debt service	1,516,207	1,519,887	0	0	1,516,207	0
Unrestricted	1,418,368	2,320,944	172,807	184,826	1,591,173	218,142
<b>Total net assets</b>	<b>\$20,468,925</b>	<b>\$20,570,639</b>	<b>\$230,259</b>	<b>\$239,022</b>	<b>20,699,184</b>	<b>\$218,142</b>
Adjustment to reflect the consolidation of internal service fund activities related to enterprise funds					(41,658)	
<b>Net assets of business-type activities</b>					<b>\$20,657,526</b>	

The notes to the financial statements are an integral part of this statement.

**CITY OF ORANGE, TEXAS**  
**Notes to the Financial Statements For the Fiscal Year September 30, 2005**

***F. Restricted Net Assets***

*The balances of the restricted net asset accounts are as follows:*

***Governmental activities:***

<i>Authorized use of capital improvement funds</i>	<i>\$1,489,333</i>
--	--------------------

<i>Debt service payments</i>	<i>25,657</i>
------------------------------	---------------

<i>Loan guarantee</i>	<i>236,000</i>
-----------------------	----------------

***Business-type activities:***

<i>Debt service</i>	<i><u>1,516,207</u></i>
---------------------	-------------------------

<i>Total</i>	<i><u>\$3,267,197</u></i>
--------------	---------------------------

**CITY OF ORANGE, TEXAS**  
**Notes to the Financial Statements For the Fiscal Year September 30, 2005**

**Changes in Long-Term Liabilities**

Long-term liability activity for the year ended September 30, 2005 was as follows:

	<u>Beginning Balance</u>	<u>Additions</u>	<u>Reductions</u>	<u>Ending Balance</u>	<u>Due Within One Year</u>
<b>Governmental activities:</b>					
<i>Bonds Payable:</i>					
General Obligation Bonds and Notes	\$5,425,000	\$5,920,000	(\$4,295,000)	\$7,050,000	\$480,000
<i>Less deferred amounts:</i>					
Deferred charges on refunding	0	(326,152)	5,790	(320,362)	0
Bond issue costs	0	(130,694)	2,258	(128,436)	0
Total bonds payable	5,425,000	5,463,154	(4,286,952)	6,601,202	480,000
Compensated absences	1,597,859	0	(2,728)	1,595,131	322,688
Governmental activity long-term liabilities	<u>\$7,022,859</u>	<u>\$5,463,154</u>	<u>(\$4,289,680)</u>	<u>\$8,196,333</u>	<u>\$802,688</u>
<b>Business-type activities:</b>					
<i>Bonds payable:</i>					
General obligation bonds	14,355,000	0	(925,000)	13,430,000	960,000
<i>Less deferred amounts:</i>					
Deferred interest	(319,434)	0	63,113	(256,321)	0
Bond issue costs	(268,504)	0	27,011	(241,493)	0
Capital lease payable	0	157,415	(42,321)	115,094	52,196
Total bonds and capital lease payable	13,767,062	157,415	(877,197)	13,047,280	1,012,196
Compensated absences	72,437	0	(229)	72,208	18,072
Business-type activity long-term liabilities	<u>\$13,839,499</u>	<u>\$157,415</u>	<u>(\$877,426)</u>	<u>\$13,119,488</u>	<u>\$1,030,268</u>

Any long-term liabilities of the City, other than bonds, are paid out of the applicable fund.

**CITY OF ORANGE, TEXAS**  
**Notes to the Financial Statements For the Fiscal Year September 30, 2005**

<i>Purpose</i>	<i>Interest Rates</i>	<i>Original Issue</i>	<i>Outstanding</i>
<b>Governmental Activities:</b>			
<i>Tax and Revenue Certificates of Obligation Series 1999</i>	4.5% - 5.5%	\$6,500,000	\$1,130,000
<i>General Obligation Refunding Bonds Series 2005</i>	3.0% - 4.0%	4,360,000	4,360,000
<i>Tax Notes Series 2005</i>	3.25% - 3.75%	1,560,000	1,560,000
<b>Business-types activities - refunding:</b>			
<i>General Obligation Advance Refunding, Series 2001</i>	4.0% - 4.75%	13,385,000	12,795,000
<i>General Obligation Refunding, Series 2002</i>	2.0% - 3.0%	<u>2,575,000</u>	<u>635,000</u>
		<u>\$28,380,000</u>	<u>\$20,480,000</u>

*Annual debt service requirements to maturity for general obligation bonds, tax notes and certificates of obligation are as follows:*

<i>Year Ending September 30, 2005</i>	<u><i>Governmental Activities</i></u>			<u><i>Business-type Activities</i></u>		
	<i>Principal</i>	<i>Interest</i>	<i>Total</i>	<i>Principal</i>	<i>Interest</i>	<i>Total</i>
2005-2006	480,000	288,035	768,035	960,000	557,731	1,517,731
2006-2007	515,000	254,668	769,668	1,030,000	521,106	1,551,106
2007-2008	545,000	233,593	778,593	1,070,000	479,106	1,549,106
2008-2009	555,000	210,744	765,744	1,115,000	435,406	1,550,406
2009-2010	590,000	186,488	776,488	1,160,000	389,181	1,549,181
2010-2016	<u>4,365,000</u>	<u>823,438</u>	<u>5,188,438</u>	<u>8,095,000</u>	<u>1,165,348</u>	<u>9,260,348</u>
	<u>\$7,050,000</u>	<u>\$1,996,964</u>	<u>\$9,046,964</u>	<u>\$13,430,000</u>	<u>\$3,547,879</u>	<u>\$16,977,879</u>

**CITY OF ORANGE, TEXAS**  
**Notes to the Financial Statements For the Fiscal Year September 30, 2005**

**E. Long-Term Debt**

**General Obligation Bonds/Certificates of Obligation**

The government issues general obligation bonds and certificates of obligation to provide funds for the acquisition and construction of major capital facilities. General obligation bonds, certificates of obligation and tax notes have been issued for both governmental and business-type activities. The original amount of general obligation bonds and certificates of obligation issued in prior years was \$22,460,000. During fiscal year 2005 the City issued two issues (1) the General Obligation Refunding Bonds Series 2005 and (2) Tax Notes Series 2005.

On July 13, 2005 the City of Orange issued the Series 2005 General Obligation Refunding Bonds of \$4,360,000 (par value) with interest rates of 3% - 4% to advance refund a portion of the Series 1999 General Obligation Bonds with interest rates of 5% - 5.5% and a par value of \$4,050,000. The Series 1999 General Obligation Bonds mature on August 1, 2019 and are callable on August 1, 2009. The Series 2005 General Obligation Refunding Bonds were issued at par and after paying issuance cost of \$111,344, the net proceeds were \$4,268,628. The net proceeds from the issuance of the Bonds and \$107,525 of accumulated City interest and sinking contributions were used to purchase US Securities and those securities were deposited in an irrevocable trust with an escrow agent to provide debt service payments until the Series 1999 Bonds are called on August 1, 2009. The advance refunding met the requirements of an in-substance debt defeasance and the portion of the Series 1999 Bonds that were refunded were removed from the City's government-wide financial statements.

As a result of the advance refunding, the City reduced its total debt service requirements by \$196,574, which resulted in an economic gain (difference between the present value of the debt service payments on the old and new debt) of \$14,522.

On August 1, 2005 the City of Orange issued the Series 2005 Tax Notes with a par value of \$1,560,000. The bonds have a interest rates of 3.25%-3.75%. The tax notes were issued as seven (7) year serial notes with a final maturity of February 1, 2012.

General obligation, certificates of obligation, and tax notes are direct obligations and pledge the full faith and credit of the government. General obligation bonds and certificates of obligation generally are issued as twenty (20) year serial bonds with varying amounts of principal maturing each year. It is the intent of the City to pay for General Obligation bonds and Certificates of Obligation issued for business-type activities out of the revenues of the activity. General obligation bonds, certificates of obligation and tax notes currently outstanding are as follows:

**ATTACHMENT 6:B,6:C,6:D**  
(City Financial Statements/Audit)

(2) *Amending Applicant's certificate would result in the Applicant's ability to furnish water and sewer services in the proximate area. Because the quality of Applicant's services are higher, the cost of Applicant's services lower, and the reliability of Applicant's services greater, the consumers in the areas will be presented with a choice, and the likely effect will be that consumers will elect to receive services from Applicant rather than continue receiving inferior services from the current providers. If the decertifications sought are granted, then the current providers will no longer be certificated and will not be able to operate in the respective areas at issue.*

*In this regard, the Applicant has made numerous efforts to come to an agreement with Aqua Texas, the provider for one of the annexed areas, to acquire its current system for fair market value, but provider Aqua Texas has consistently refused to negotiate in good faith, instead making unreasonable demands. As the Applicant is required by law to provide comparable services in an annexed area when a current provider's services are inferior, the Applicant now seeks decertification of current provider Aqua Texas, which is one of three retail public utilities serving the proximate area.*

*The other two retail public utilities for which decertification is sought are (a) North Orange Water and Sewer and (b) Kelly Brewer. As with provider Aqua Texas, Applicant previously initiated negotiations to acquire the systems of these respective utilities for fair market value. Unlike Aqua Texas, the negotiations with provider North Orange Water and Sewer and with provider Kelly Brewer are mutual and remain ongoing. As such acquisitions have not been completed by mutual agreement as of this date, however, Applicant must simultaneously move forward with this Application and Addendum for the decertification of all current providers, regardless of system acquisition status, in order to comply with the requirements imposed on it by Texas law.*



# ATTACHMENT 5:F

valid and in effect, it being the expressed intention of the City Council of the City of Orange, Texas to pass each and every sentence, clause, paragraph or section individually.


**Section III.**

That the rates in this ordinance will go into effect for the first billing cycle in October 2005.

PASSED AND APPROVED on first reading this the 13<sup>th</sup> day of September, 2005.

PASSED AND APPROVED on second reading this the 4<sup>th</sup> day of <sup>October</sup> ~~September~~,


2005.

  
William Brown Claybar, Mayor

**ATTEST:**



Patricia Anderson, Deputy City Secretary



John Cash Smith, City Attorney



TEXAS COMMISSION ON ENVIRONMENTAL QUALITY

## SITE SEARCH:

please enter search phrase

Go

## SUBJECT INDEX

Air Water Waste

Search TCEQ Data

Agency Organization Map

Districts

Utilities

PWSs

Maps

Documents

Reports

WUD Main

## Utility details for MAURICEVILLE SUD (11722)

Affiliations Documents

## Properties

CR Regulated Entity Number: RN102680006

Status: NO ACTIVE NOE EXISTS

Utility Type: WATER UTILITY

Ownership Type: DISTRICT/AUTHORITY

Primary County: ORANGE

County Code: 181

## Customers

Reference Number  
CN600634885Name  
MAURICEVILLE SUDRole  
RESPONSIBLE PARTY

## Official Address / Phone

Address: PO BOX 1000  
MAURICEVILLE, TX 77626-0000

Telephone: (409) 745-4882

## PWS for this Utility

PWS Name	PWS ID	Status	District(Number)
MAURICEVILLE SUD	1810144	A	

Water System occurrences retrieved.

## Counties

Code	County Name	Primary
121	JASPER	N
176	NEWTON	N
181	ORANGE	Y

Site County occurrences retrieved



TEXAS COMMISSION ON ENVIRONMENTAL QUALITY

**SITE SEARCH:**

please enter search phrase

**Go**

**SUBJECT INDEX**

› Air › Water › Waste

› Search TCEQ Data

› Agency Organization Map



**WUD Main**

# Utility details for COUNTRY SQUIRE WATER AND SEWER (11642)

**Affiliations**

**Documents**

## Properties

CR Regulated Entity Number: **RN101240653**

Status: **NO ACTIVE NOE EXISTS**

Utility Type: **WATER UTILITY**

Ownership Type: **INVESTOR**

Primary County: **ORANGE**

County Code: **181**

## Customers

**Reference Number**  
CN600678098

**Name**  
NORTH ORANGE WATER & SEWER LLC

**Role**  
RESPONSIBLE PARTY

## Official Address / Phone

Address: **10406 HIGHWAY 87 N  
ORANGE, TX 77632-0578**

Telephone: **(409) 746-9640**

## PWS for this Utility

PWS Name	PWS ID	Status	District(Number)
COUNTRY SQUIRE WATER & SEWER INC	1810080	A	

Water System occurrences retrieved

## Counties

Code	County Name	Primary
181	ORANGE	Y

Site County occurrences retrieved


**TEXAS COMMISSION ON ENVIRONMENTAL QUALITY**
**SITE SEARCH:**
 please enter search phrase

Go

**SUBJECT INDEX**

&gt; Air &gt; Water &gt; Waste

&gt; Search TCEQ Data

&gt; Agency Organization Map

Districts

Utilities

PWSs

Maps

Documents

Reports

WUD Main

## Utility details for BREWER KELLY (12400)

Affiliations

Documents

### Properties

CR Regulated Entity Number: RN101261451

Status: NO ACTIVE NOE EXISTS

Utility Type: WATER UTILITY

Ownership Type: INVESTOR

Primary County: ORANGE

County Code: 181

### Customers

 Reference Number  
CN600693725

 Name  
BREWER, KELLY

 Role  
RESPONSIBLE PARTY

### Official Address / Phone

 Address: PO BOX 1409  
VIDOR, TX 77670-0000

Telephone: (409) 769-9030

### PWS for this Utility

PWS Name	PWS ID	Status	District(Number)
HI HO ACRES SUBDIVISION	1810076	A	
KINARD ESTATES	1810059	A	

Water System occurrences retrieved

### Counties

Code	County Name	Primary
181	ORANGE	Y

Site County occurrences retrieved

### Activity


**TEXAS COMMISSION ON ENVIRONMENTAL QUALITY**
**SITE SEARCH:**
 please enter search phrase

Go

**SUBJECT INDEX**

&gt; Air &gt; Water &gt; Waste

&gt; Search TCEQ Data

&gt; Agency Organization Map

Districts

Utilities

PWSs

Maps

Documents

Reports

WUD Main

# Utility details for AQUASOURCE UTILITY INC (11157)



Affiliations



Documents

## Properties

CR Regulated Entity Number: **RN102674215**

Status: **NO ACTIVE NOE EXISTS**

Utility Type: **WATER UTILITY**

Ownership Type: **INVESTOR**

Primary County: **HARRIS**

County Code: **101**

## Customers

**Reference Number**

CN600789705  
CN602389843  
CN602787509  
CN601570773  
CN602553265

**Name**

AQUA DEVELOPMENT INC  
AQUASOURCE INC  
AQUA UTILITIES INC  
AQUA TEXAS INC  
AQUASOURCE UTILITY INC

**Role**

RESPONSIBLE PARTY  
RESPONSIBLE PARTY  
OWNER OPERATOR  
OWNER OPERATOR  
RESPONSIBLE PARTY

## Official Address / Phone

Address: **1421 WELLS BRANCH PKWY STE 105  
PFLUGERVILLE, TX 78660-3230**

Telephone: **(800) 558-5572**

## PWS for this Utility

PWS Name	PWS ID	Status	District(Number)
AGNES SUBDIVISION	1840017	A	
ALTON THEISS SUBDIVISION	1012806	A	
ASHCREEK ADDITION	1840013	A	
ATASCOCITA ACRES SUBDIVISION	1011687	A	
AVONDALE HEIGHTS	2200184	A	
AVONDALE HEIGHTS MOBILE HOME PARK	2200284	M	
BAMMEL OAKS ESTATES 1	1010809	A	
BAMMEL OAKS ESTATES 2	1010810	A	

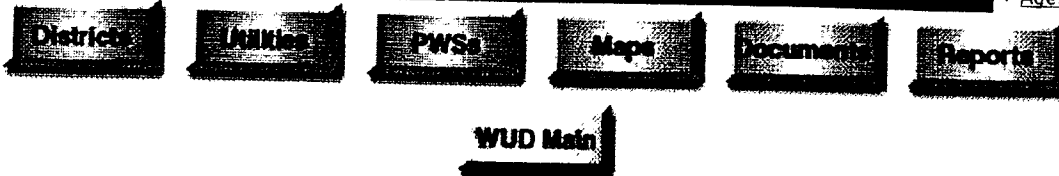


TEXAS COMMISSION ON ENVIRONMENTAL QUALITY

## SITE SEARCH:

please enter search phrase [Go](#)

## SUBJECT INDEX

[Air](#) [Water](#) [Waste](#)  
[Search TCEQ Data](#)  
[Agency Organization Map](#)

## Utility details for CITY OF PINEHURST (11237)

[Affiliations](#) [Documents](#)

## Properties

CR Regulated Entity Number: RN103767570

Status: NO ACTIVE NOE EXISTS

Utility Type: WATER UTILITY

Ownership Type: MUNICIPALITY

Primary County: ORANGE

County Code: 181

## Customers

Reference Number  
CN601180862Name  
CITY OF PINEHURSTRole  
RESPONSIBLE PARTY

## Official Address / Phone

Address: 3640 MOCKINGBIRD  
ORANGE, TX 77630-0000

Telephone: (409) 886-4378

## PWS for this Utility

PWS Name	PWS ID	Status	District(Number)
CITY OF PINEHURST	1810009	A	

Water System occurrences retrieved

## Counties

Code	County Name	Primary
181	ORANGE	Y

Site County occurrences retrieved.

## Activity

ACTIVE

**ADDENDUM**  
**FOR APPLICATION TO OBTAIN OR AMEND A**  
**CERTIFICATE OF CONVENIENCE AND NECESSITY (CCN)\*\***

**\*\*NOTE: THIS FORM MUST BE COMPLETED AND SUBMITTED WITH ALL APPLICATIONS TO OBTAIN OR AMEND A CCN.**

House Bill 2876 was enacted during the 79<sup>th</sup> Regular Session of the 2005 Texas Legislature. The enactment of this Bill changed the criteria in Chapter 13 of the *Texas Water Code* to consider when granting or amending CCN certificates. On December 14, 2005, the Texas Commission on Environmental Quality also adopted changes to Chapter 30, *Texas Administrative Code*, Subsection 291, to require additional criteria be considered when granting or amending CCN certificates. The outline below is designed to help us capture the information required to meet the new criteria in accordance with the new statutes and rules. The Commission also reserves the right to request additional information if necessary.

- I. Demonstrate the Need for Service by providing the following: **(See Addendum I:A/B)**
- A. Describe the service area and circumstances driving the need for service in the requested area. Indicate the name(s) and address(es) of landowner(s), prospective landowner(s), tenant(s) or resident(s) that have requested service; and/or
  - B. Describe the economic need(s) for service in the requested area (i.e. plat approvals, recent annexation(s) or annexation request(s), building permits, septic tank permits, hospitals, etc.); and/or
  - C. Discuss in detail the environmental need(s) for service in the requested area (i.e. failing septic tanks in the requested area, failing wells, etc.); and/or
  - D. Provide copies of any written applications or requests for service in the requested area; and/or
  - E. Provide copies of any reports and/or market studies demonstrating existing or anticipated growth in the requested area. **(See Addendum I:E)**
- II. Effect of Granting of a Certificate of Amendment: **(See Addendum II:A)**
- A. Explain in detail the effect of the granting of a certificate or an amendment, including, but not limited to regionalization, compliance and economic effects on the following:

- 1. the applicant;



2. any retail public utility of the same kind already serving the proximate area; and
3. any landowner(s) in the requested area.

III. Ability to Provide Adequate Service:

- A. Describe the ability of the applicant to provide adequate service, including meeting the standards of the commission, taking the both of the following items into consideration: **(See Addendum III:A)**
  1. the current and projected density; and
  2. the land use of the requested area. = **Residential**

IV. Effect on the Land **(See Addendum IV:A)**

- A. Explain the effect on the land to be included in the certificated area.

V. Map Requirements - Please disregard the map information listed in the CCN application form and attach the following hard copy maps with each copy of the application:

- A. A small scale, general location map delineating the proposed service area(s) with enough detail to locate the area(s) within the county(ies); and **(See Addendum V:A)**
- B. A map showing only the proposed area(s) by: **(See Addendum V:B:1 to 4)**
  1. metes and bounds survey; or
  2. projectable digital data with metadata; or
  3. following verifiable natural and man-made landmarks; or
  4. plat map with metes and bounds; and
- C. A written description of the proposed service area(s); and **(See Addendum V:C)**
- D. Provide separate and additional maps of the proposed area(s) to show the following: **(See Addendum V:D:1,2)**
  1. all facilities, illustrating separately facilities for production, transmission, and distribution of the applicant's service(s); and

2. any facilities, customers or area currently being served outside the applicant's certificated area(s); and
3. cities must also provide a separate map showing corporate and extraterritorial jurisdictional (ETJ) boundaries. (See Addendum V:D:3)

**NOTE:** All maps must have an accurate scale and proposed area(s) should be clearly labeled. Include digital data for all maps created in digital formats.

**VI.** Additional Notice Requirement to Landowner(s) - In addition to the notice(s) required in the application form, please also submit the following:

- A. A copy of the county(ies) tax appraisal roles of the applicable appraisal district(s) to include all landowner(s) of a tract of land that is at least 25 acres and is wholly or partially included in the proposed area(s). (See Addendum VI:A)
- B. A copy of the proposed notice to landowner(s) including the required attached map. (See Addendum VI:B)

**NOTE:** Notice to landowner(s) must be mailed by first class mail and should not be mailed until the application is accepted for filing by the Commission.

# ADDENDUM I:A/B

(Description of Service Area and Economic Needs)

*As stated in the base application, the circumstances driving the provision of service in the areas at issue are based on the fact that such service is mandated by Section 43.056(g) of the Texas Local Government Code as a result of Applicant's annexation of the area at issue. Specifically, the Applicant, as the annexing entity of the area at issue, is obligated to provide a level of services in the annexed areas that is comparable to the level of services provided in other parts of the municipality serviced by Applicant. See Tex. Loc. Gov't Code 43.056(g).*

*In this regard, the services provided by the current providers in the areas at issue are not comparable to the level of services provided by the Applicant in other areas of the municipality. Namely, the line sizes of the current providers are far smaller than those available to customers in the other parts of Applicant's service area, and there is a lack of fire hydrants. Further, the quality of water of the current providers is inferior, while the current providers' respective rate structures are higher, both of which highlight the lack of comparability between services in the area at issue and the greater area serviced by Applicant. Finally, the service of the providers is not comparable with that of the Applicant with regard to reliability and stability. Thus, the economic need for lower costs together with the mandate of the applicable annexation statutes for the provision of comparable services by the annexing municipality underscore the circumstances presented and the Applicant's request herein.*

# ADDENDUM I:E

(City-Annexation Study)

CITY OF ORANGE  
ANNEXATION STUDY

---

**AREA II**

Size - Area II encompasses approximately 221 acres of mostly developed land. (See Area II Map, Appendix A.3.)

Location - The S.R.A. Canal to the west, the Entergy Highline R.O.W. to the north, SH 87 to the east, and Area III to the south bound the area.

Land Type - Area II includes nine subdivisions, Chasse Gardens, Chasse Ridge Estates, Chasse Ridge, Steeple Chasse Drive, West Chasse, Bear Trails, Chasse Hollow, Cub Trail, and Bear Path. Houses in the Steeple Chasse and Bear Trails subdivisions are mostly single story houses of varying construction and age. Houses in the Chasse Hollow, Cub Trail, and Bear Path subdivisions are of varying age and construction. However, the houses in the remaining four subdivisions are mostly medium to large newer homes, one and two-story brick construction.

Population - The projected future population for Area II is 733 people. This includes an estimated existing population of 563 plus 170 people for the undeveloped land within Area II.

**AREA III**

Size - Area III encompasses approximately 387 acres of developed and undeveloped land. (See Area III Map, Appendix A.4.)

Location - The S.R.A. Canal to the west, Area II to the north, SH 87 to the east, and FM 3247 to the south bound the area.

Land Type - Area III contains four subdivisions, Tally-Ho and Hi-Ho Acres subdivisions west of FM 1130, and Little Cypress and Woodlawn subdivisions east of FM 1130. The

CITY OF ORANGE  
ANNEXATION STUDY

---

houses in Area III are generally older one-story houses of varying construction. In addition, there is approximately 83 acres of undeveloped land west of FM 1130, bordering FM 3247 and the Little Cypress Junior High School (LCJHS) campus. The LCJHS will not be included as part of this report as it already receives services from the City of Orange.

Population - The projected future population for Area III is 715 people. This includes an estimated existing population of 318 plus 397 people for the undeveloped land within Area III.

**AREA IV**

Size - Area IV encompasses approximately 343 acres of mostly developed residential land. (See Area VI Map, Appendix A.5.)

Location - SH 87 to the west, a projection of Bear Path Road and the north line of the Cypress Bayou Estates Phase III subdivision to the north, the Union Pacific Spur on the East, and the Union Pacific railroad on the South bound Area IV.

Land Type - Area IV contains three existing subdivisions, Cypress Bayou Estates Phase I, II and III. The houses are mostly one-story structures of varying construction and age. There is approximately 24 acres of undeveloped land in the southeast section of Area IV.

Population - The projected future population for Area VI is 923 people. This includes an estimated existing population of 730 plus 193 people for the undeveloped land within Area IV.

# ADDENDUM II:A



- (1) *The effect of the granting of an amendment to Applicant hereunder would be to allow Applicant to comply with the statutory mandate that it must satisfy under the Municipal Annexation Act of the Texas Local Government Code by authorizing it to operate in the annexed areas so that it may provide the comparable level of services it is mandated to provide to the areas at issue as annexed areas. In the absence of an amendment to its CCN, the Applicant will not be able to provide the comparable services that it is mandated to provide under the Texas Local Government Code, which will seemingly create a conflict between the operation of the Municipal Annexation Act and the Texas Water Code.*
- (2) *Amending Applicant's certificate would result in the Applicant's ability to furnish water and sewer services in the proximate area. Because the quality of Applicant's services are higher, the cost of Applicant's services lower, and the reliability of Applicant's services greater, the consumers in the areas will be presented with a choice, and the likely effect will be that consumers will elect to receive services from Applicant rather than continue receiving inferior services from the current providers. If the decertifications sought are granted, then the current providers will no longer be certificated and will not be able to operate in the respective areas at issue.*

*In this regard, the Applicant has made numerous efforts to come to an agreement with Aqua Texas, the provider for one of the annexed areas, to acquire its current system for fair market value, but provider Aqua Texas has consistently refused to negotiate in good faith, instead making unreasonable demands. As the Applicant is required by law to provide comparable services in an annexed area when a current provider's services are inferior, the Applicant now seeks decertification of current provider Aqua Texas, which is one of three retail public utilities serving the proximate area.*

*The other two retail public utilities for which decertification is sought are (a) North Orange Water and Sewer and (b) Kelly Brewer. As with provider Aqua Texas, Applicant previously initiated negotiations to acquire the systems of these respective utilities for fair market value. Unlike Aqua Texas, the negotiations with provider North Orange Water and Sewer and with provider Kelly Brewer are mutual and remain ongoing. As such acquisitions have not been completed by mutual agreement as of this date, however, Applicant must simultaneously move forward with this Application and Addendum for*

*the decertification of all current providers, regardless of system acquisition status, in order to comply with the requirements imposed on it by Texas law.*

*(3) The effect of amending Applicant's CCN on landowners in the areas at issue would be to benefit the landowners by putting in place a system for better services (higher quality, more reliable, etc.) at a lower cost. Thus, the economic impact would be beneficial to the landowners, who would pay lower costs for higher quality services, and the quality and reliability of the services, together with improved fire protection, will benefit the landowners in the areas as well. Moreover, the expectations of the landowners would be validated, since they expect an improvement in services as a result of the annexation by the applicant of the areas at issue.*

# ADDENDUM III:A

(Current & Projected - Density)  
(Area Acreage & Population)

<u>Study Area</u>	<u>Acres</u>	<u>Population</u>	
		<u>Now</u>	<u>Future</u>
II	221	563	733
III	387	318	715
IV	343	730	923

---

<u>Density</u>		
II	2.55 per/acre	3.22
III	0.82 per/acre	1.85
IV	2.13 per/acre	2.69

# ADDENDUM V:A

(Small Scale-Map-General Location-Map)

WRS-181

ORANGE COUNTY, TEXA

CITY OF ORANGE

WATER SERVICE AREA

CCN NO. 11398

SCALE: 1" = 1 MILE

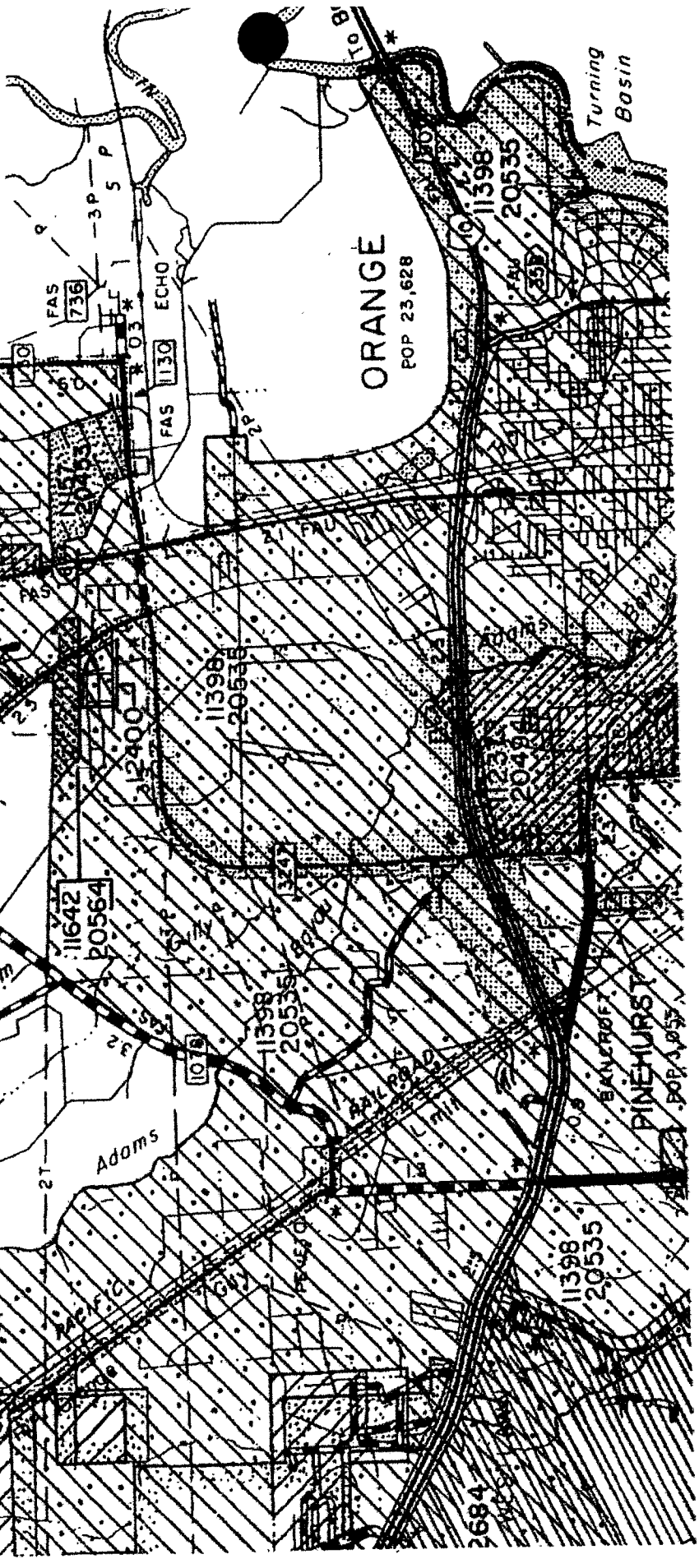
September 14, 200

ORANGE, TEXA

P.O. BOX 520

77630

(409) 883-1901



# ADDENDUM V:B:1to 4

(Proposed Area Map)

# ADDENDUM V:D:3

(Extraterritorial Jurisdictional Boundary-Map)



# ADDENDUM VI:A

(1) Landowner with a Tract of Land-At least 25 Acres  
(Tax Appraisal Roles)

# Orange County Appraisal District

9157 IH-10 East, Orange, Texas 77630

Phone: (409) 745-4777 Fax (409) 745-4112

## Property Detail Sheet (R21051)



History



Datasheet

Owner ID: O057771

Owner Name: ODOM, R. E.

Owner Address: P.O. BOX 458  
ORANGE, TX 77631

Property Address:

Legal Description: ABST. 141 DAVID ODOM TR 075

Acreage: 43.637

Cross Reference: 000141-003100

Undivided Interest:

Exemption Codes: AG (Agriculture Use)

Entity Codes: D02 (Orange County Drainage District)

E22 (Fire District #3 - Little Cypress)

L03 (County of Orange Lateral Road)

P01 (Orange County Navigation &amp; Port District)

S02 (Little Cypress-Mauriceville CISD)

X40 (County of Orange)

Deed Type:

Deed Book:

Deed Page:

Map Page:

Land HS:	\$0 +
Land NHS:	\$0 +
Improvement HS:	\$0 +
Improvement NHS:	\$0 +
Ag Market:	\$67,760
Ag Use:	\$1,789 +
Timber Market:	\$0
Timber Use:	\$0 +
Assessed:	\$1,789 =

### Land

ID	Type	SPTB	Acres	Market
<u>Land1</u>	PAS (Pasture)	D3 (Farm Land)	0.384	\$ 2,880
<u>Land2</u>	PAS (Pasture)	D3 (Farm Land)	43.25	\$ 64,880



\* Adobe Acrobat Reader 5.0 (minimum) is required to view pdf documents. Acrobat Reader is a free program available [here](#).

# PROPOSED ORANGE ANNEXATION PROPERTY LIST

3/20/2006

ACCT #	OWNERNAME	SITUS	VALUE
000119000101	GENGO, JASON O.	6523 GUY LN, Orange, TX	\$102,75
000119000201	PEVETO, JOSEPHINE	6567 GUY LN, Orange, TX	\$69,12
000119000301	PEVETO, RONALD WAYNE	375 FM 3247, Orange, TX	\$132,27
000119000401	WINGATE, ROY S.	345 FM 3247, Orange, TX	\$195,74
000119000501	MILLER, ROBERT E., Jr.	6646 FM 1130, Orange, TX	\$43,59
000119000601	RAWSON, FRANCIS		\$6,51
000119000701	RAWSON, FRANCIS	6754 FM 1130, Orange, TX	\$65,97
000119000801	STAGG, JAMES E. & DEBORAH D.	6804 FM 1130, Orange, TX	\$85,23
000119000901	WOOTEN, JAMES S., Sr.	6820 FM 1130, Orange, TX	\$57,52
000119001201	PEVETO, TERRYLYN LYNN	6858 FM 1130, Orange, TX	\$155,08
000119001301	J.D.L. SPECIAL, INC.		\$9,29
000119001401	CONN, J. K.	856 CHEROKEE TRAIL, Orange, TX	\$213,75
000119001501	MILLER, ROBERT E.	6879 GUY LN, Orange, TX	\$136,28
000119001601	BROOMES, FLOYD LEE, Jr.	6965 GUY LN, Orange, TX	\$83,99
000119001701	SPENCE, BETTY JO	7001 GUY LN, Orange, TX	\$76,90
000119001801	GREEN, EDWARD M.	7025 GUY LN, Orange, TX	\$74,93
000119002001	CONN, J. K.		\$10,45
000119002101	STIGLETS, WILLIAM D., Sr.	7064 GUY LN, Orange, TX	\$153,30
000119002201	SIMON, NADINE TRUSTEE	7036 GUY LN, Orange, TX	\$88,61
000119002301	HAMILTON, STACEY D.	7018 GUY LN, Orange, TX	\$98,01
000119002401	WOODS, WILMA	6990 GUY LN, Orange, TX	\$93,94
000119002501	SANDERS, JOHNNY C., II	6944 GUY LN, Orange, TX	\$68,81
000119002601	HALEY, ALVIN J.	6932 GUY LN, Orange, TX	\$144,86
000119002701	LEBER, KIRK	6870 GUY LN, Orange, TX	\$197,77
000119002801	BRINKERHOFF, DUANE J.	746 PALMER, Orange, TX	\$136,89
000119002901	ORTEGO, TAMMY & JASON	707 PALMER, Orange, TX	\$129,24
000119003001	GOODWIN, STANLEY	629 PALMER, Orange, TX	\$66,20
000119003101	HAMILTON, CREASY JEWELL	6663 GUY LN, Orange, TX	\$77,73
000119003201	BAKER, ROGER ALLEN	638 MOAK LN, Orange, TX	\$147,83
000119003451	CHILDERS, TERRY LEE	670 MOAK LN, Orange, TX	\$140,68
000119003501	BIRK, BERNARD A.	676 MOAK LN, Orange, TX	\$129,73
000119003601	MOAK, EMILY LORINE	680 MOAK LN, Orange, TX	\$88,17
000119003801	COPELAND, TED L.	6597 GUY LN, Orange, TX	\$83,13
000119003901	GUILBEAUX, LAURA M.	6680 GUY LN, Orange, TX	\$65,31
000119003911	GUILBEAUX, BRIAN G.	6664 GUY LN, Orange, TX	\$130,74
000119004031	MCKEE, SEABRON, Jr.	6632 GUY LN, Orange, TX	\$95,70
000119004101	RODDY, RICHARD E.	6574 GUY LN, Orange, TX	\$88,51
000119004201	STAR-L LAND COMPANY		\$52,10
000119004301	STARK, IDA MARIE DICKENS	6111 16 ST N, Orange, TX	\$372,22
000119004401	COCKRELL, FAYE ESTELLE		\$79,35
000119004501	LOWE, TOMMY L.	7021 HWY 87 N, Orange, TX	\$122,67
000119004601	BEESON, JOHN	7051 HWY 87 N, Orange, TX	\$61,93
000119004801	BATTISE, TROY LEN	1175 BEAR PATH, Orange, TX	\$123,40
000119005001	JACKSON, WILLIAM S.	1179 BEAR PATH, Orange, TX	\$100,83
000119005101	DORRELL, JAMES V.	1221 BEAR PATH, Orange, TX	\$5,18
000119005201	DORRELL, JAMES V.	1221 BEAR PATH, Orange, TX	\$148,34
000119005301	GARZA, MARTIN, Jr.	1277 BEAR PATH, Orange, TX	\$124,73
000119005401	CROW, KENT	2000 CUB TRAIL, Orange, TX	\$175,05
000119005501	BULL, JAMES HAROLD, Jr.	1810 CUB TRAIL, Orange, TX	\$141,23
000119005601	FOREMAN, SANDRA DAYLE	1806 CUB TRAIL, Orange, TX	\$138,32
000119005701	SPENCER, EARNEST GALE, Sr.	1802 CUB TRAIL, Orange, TX	\$142,07
000119005901	AHEARN, JAMES T.	1901 CUB TRAIL, Orange, TX	\$137,90
000119006001	HANCOCK, HUBERT R.	1801 CUB TRAIL, Orange, TX	\$279,95
000119006051	DUCHAMP, GEORGE	1707 CUB TRAIL, Orange, TX	\$256,20
000119006101	MARTIN, TOMMY F.	1803 CUB TRAIL, Orange, TX	\$162,88
000119006201	HARPER, LARRY LEE	1805 CUB TRAIL, Orange, TX	\$147,83
000119006401	FOSTER, CHARLES H.	1905 CUB TRAIL, Orange, TX	\$125,81
000119006501	LOCKE, GENE VERNON	1909 CUB TRAIL, Orange, TX	\$142,49
000119006601	SOAPE, WILLIE JOE	2001 CUB TRAIL, Orange, TX	\$116,37

# PROPOSED ORANGE ALEXATION PROPERTY

20/2006

CCT #	OWNERNAME	SITUS	VALUE
0119006701	DICKERSON, DONALD F., Jr.	1331 BEAR PATH, Orange, TX	\$133,751
0119009201	GUILLORY, RICKY	1522 FM 3247, Orange, TX	\$3,809
0119009301	BURCH, GRACIE ARLENE	459 ECHO LOOP, Orange, TX	\$50,961
0119009401	SMITH, J. W.	417 ECHO LOOP, Orange, TX	\$24,624
0119009501	MCCOLLOUGH, J. W.	357 ECHO LOOP, Orange, TX	\$42,328
0119009601	MCCOLLOUGH, THERESA C.	140 ECHO LOOP, Orange, TX	\$29,201
0119009801	JONES, BILLY WAYNE	291 ECHO LOOP, Orange, TX	\$55,627
0119009901	PITCHER, WILLIAM GEORGE	231 ECHO LOOP, Orange, TX	\$35,661
0119010001	MACCAMMOND, ROBERT K.	169 ECHO LOOP, Orange, TX	\$59,924
0119011001	RAY, JASON	123 ECHO LOOP, Orange, TX	\$43,279
0119012001	FRILLOU, GREGORY W.	1470 FM 3247, Orange, TX	\$60,662
0119013001	WILLIAMS, WESLEY L., Sr.	1492 FM 3247, Orange, TX	\$123,310
0119014021	BOREL, LOUIS ARTHUR	450 ECHO LOOP, Orange, TX	\$40,250
0119014031	AARON, STEVE LYNN	1680 FM 3247, Orange, TX	\$25,500
0119014036	AARON, CINDY LOUISE	FM 3247, Orange, TX	\$26,906
0119014041	BROWN, IRA C.	1848 FM 3247, Orange, TX	\$272,604
0119014081	DANIELS, JAMES M. & KERRIE E.	FM 3247, Orange, TX	\$21,000
0119070001	SPINNIN WHEELS	6310 HWY 87 N, Orange, TX	\$225,795
0119072001	BRADLEY'S BODY SHOP, INC.	6930 HWY 87 N, Orange, TX	\$376,865
0119074001	NORTH ORANGE MINI STORAGE	6988 HWY 87 N, Orange, TX	\$468,615
0119078501	CYPRESS BAYOU INC.		\$18,960
0119078511	CYPRESS BAYOU INC.	7000 HWY 87 N, Orange, TX	\$118,705
0119078575	SALWA, INC.	7014 HWY 87 N, Orange, TX	\$164,470
0119079011	FDP, INC.	7088 HWY 87 N, Orange, TX	\$87,335
0119079022	KNAUS, LORNA BADON	6506 16 ST N, Orange, TX	\$264,485
0119079031	FDP, INC.		\$2,460
0119079035	T.D. ENTERPRISES LLC	DAWNWOOD, Orange, TX	\$12,540
0119079041	DILEO, KEVIN J.	DAWNWOOD, Orange, TX	\$114,266
0141000401	GANDY, RICHARD L., Jr.	2910 FM 3247, Orange, TX	\$35,550
0141000402	SIMON, ROBERT J. & BARBARA J.	2910 FM 3247, Orange, TX	\$5,672
0141000403	SIMON, ROBERT J. & BARBARA J.	2910 M. L. KING, Orange, TX	\$208,688
0141000404	SIMON, ROBERT J. & BARBARA J.	2910 FM 3247, Orange, TX	\$11,873
0141000406	O'FIEL, MONTE B.	2910 FM 3247, Orange, TX	\$15,032
0141000410	BURNETT, JOHNNY DEAN	FM 3247, Orange, TX	\$14,996
0141000500	WIMBERLEY, JERRY	2304 M. L. KING, Orange, TX	\$140,282
0141000650	J.D.L. SPECIAL, INC.	632 FM 1130, Orange, TX	\$30,730
0141000660	KHOJA, INAYAT J.	6892 FM 1130, Orange, TX	\$110,413
0141000850	J.D.L. SPECIAL, INC.	650 FM 1130, Orange, TX	\$11,652
0141001900	CONWAY, JOHN WILLIAM	953 CHEROKEE TRAIL, Orange, TX	\$76,817
0141002300	SHERMAN, DOYCE P.	909 CHEROKEE TRAIL, Orange, TX	\$78,632
0141002401	CONN, J. K.		\$25,186
0141002500	CONN, J. K.		\$4,064
0141002620	DENTON, ANTONIO M.	1601 BEAR PATH, Orange, TX	\$151,664
0141002630	WAITS, GUS S.	1559 BEAR PATH, Orange, TX	\$225,261
0141002640	CULPEPPER, SAMMY A.		\$2,595
0141002643	HARRIS, CHARLES E.	1509 BEAR PATH, Orange, TX	\$194,967
0141002645	STELLY, MICHAEL S.	1625 BEAR PATH DR, Orange, TX	\$142,114
0141002646	SOUTHARD, CHARLES R.	7452 FM 1130, Orange, TX	\$148,620
0141002648	CHASSE PLANNING & DEVELOPMEN		\$17,174
0141002650	HINDS, ETHAN DOYLE, Jr.	1507 BEAR PATH, Orange, TX	\$194,254
0141002800	CHASSE PLANNING & DEVELOPMEN		\$3,050
0141003100	ODOM, R. E.		\$67,760
0622000010	BEESON, JOHN	ARMITAGE DR, Orange, TX	\$23,588
0622000015	EDGERTON, JAMES C., Jr.	ARMITAGE DR, Orange, TX	\$10,000
0622000020	JERDEE, GARY DEAN	6402 ARMITAGE DR, Orange, TX	\$140,823
0622000030	MORRIS, HAROLD	6404 ARMITAGE DR, Orange, TX	\$108,199
0622000035	FULTS, JOHNNY R., Jr.	6410 ARMITAGE DR, Orange, TX	\$128,977
0622000040	FULTS, JOHNNY R., Jr.	ARMITAGE DR, Orange, TX	\$5,000
0622000050	COLLINS, DEBORAH K.	6312 ARMITAGE DR, Orange, TX	\$99,896
0622000060	BROWNING, ELGIN H.	6304 ARMITAGE DR, Orange, TX	\$111,989

# PROPOSED ORANGE ANNEXATION PROPERTY LIST

3/20/2006

ACCT #	OWNERNAME	SITUS	VALU
000622000070	AQUASOURCE UTILITY, INC.	6304 ARMITAGE DR, Orange, TX	\$1,06
000622000080	CYPRESS BAYOU INC.	ARMITAGE DR, Orange, TX	\$1,72
000622000090	BROWN, WALTER ALLEN	ARMITAGE DR, Orange, TX	\$11,66
000622000100	GROFF, WILLIAM A.	ARMITAGE DR, Orange, TX	\$18,20
000622000110	FREEMAN, DONALD F.	ARMITAGE DR, Orange, TX	\$10,40
000622000130	COX, RODERICK MARK	5910 ARMITAGE DR, Orange, TX	\$165,24
000622000140	COX, RODERICK MARK	ARMITAGE DR, Orange, TX	\$10,60
000622000160	JONES, VALERIE DUPLISSEY	5911 ARMITAGE DR, Orange, TX	\$107,38
000622000180	VERNON, JAMES, Jr.	ARMITAGE DR, Orange, TX	\$3,90
000622000190	PRIDDY, WILLIE D.	6401 ARMITAGE DR, Orange, TX	\$206,38
000622000200	VERNON, JAMES, Jr.	ARMITAGE DR, Orange, TX	\$19,64
000962000010	HARMON, KEVIN J.	6302 TANGLEBRUSH TRAILS, Orange	\$230,96
000962000020	TANDBERG, JAMES	6304 TANGLEBRUSH TRAILS, Orange	\$173,32
000962000030	THIBODEAUX, PATRICK E.	6306 TANGLEBRUSH TRAILS, Orange	\$183,01
000962000040	FISHER, LARRY JOE	6308 TANGLEBRUSH TRAILS, Orange	\$219,38
000962000050	BALDREE, DAVID L.	6310 TANGLEBRUSH TRAILS, Orange	\$169,91
000962000060	MOSES, BILL	6309 TANGLEBRUSH TRAILS, Orange	\$147,64
000962000070	KIM, TAE SUNG	6307 TANGLEBRUSH TRAILS, Orange	\$212,58
000962000080	ROBERTS, JAMES D.	6305 TANGLEBRUSH TRAILS, Orange	\$275,23
000962000090	HOWETH, JERRY L.	6303 TANGLEBRUSH TRAILS, Orange	\$246,53
000962000100	GANDY, RICHARD L.	6301 TANGLEBRUSH TRAILS, Orange	\$156,37
000962000110	GIBBON, GRADY L.	2505 BEAR TRAILS, Orange, TX	\$135,00
000962000120	BOWDEN, JERRY L.	2503 BEAR TRAILS, Orange, TX	\$222,07
000962000130	CHEN, FRANK KUANG SHE	2407 BEAR TRAILS, Orange, TX	\$176,10
000962000150	SCHNEIDER, FRANK W.	2403 BEAR TRAILS, Orange, TX	\$169,74
000962000160	LYONS, DONALD	2311 BEAR TRAILS, Orange, TX	\$140,38
000962000170	CURTIS, JAMES ALLEN	2807 BEAR TRAILS, Orange, TX	\$141,33
000962000180	OLSON, ROBERT	2805 BEAR TRAILS, Orange, TX	\$192,90
000962000190	ANDERSON, DOUGLAS, II	2803 BEAR TRAILS, Orange, TX	\$175,31
000962000200	WEBB, JAMES M.	2707 BEAR TRAILS, Orange, TX	\$176,77
000962000210	MYERS, DOUGLAS A.	2705 BEAR TRAILS, Orange, TX	\$166,46
000962000220	BONIN, DALE L.	2703 BEAR TRAILS, Orange, TX	\$149,20
000962000230	MOSS, EDWARD R.	2701 BEAR TRAILS, Orange, TX	\$155,20
000962000240	GARVIE, DANA SCOTT	2607 BEAR TRAILS, Orange, TX	\$162,76
000962000250	COLLINS, CALVIN L. & RACHEL A.	2605 BEAR TRAILS, Orange, TX	\$86,59
000962000260	HARRIS, CHARLES	2605 BEAR TRAILS, Orange, TX	\$18,40
000962000270	PESEK, STEVEN C.	2806 BEAR TRAILS, Orange, TX	\$240,88
000962000280	SZMUTKO, LAWRENCE	2804 BEAR TRAILS, Orange, TX	\$137,01
000962000290	WISSING, THEODORE D.	2802 BEAR TRAILS, Orange, TX	\$145,47
000962000300	O'FIEL, MONTE B.	BEAR TRAILS, Orange, TX	\$13,80
000962000310	O'FIEL, MONTE B.	2706 BEAR TRAILS, Orange, TX	\$169,79
000962000320	BODIN, WENDY K.	2704 BEAR TRAILS, Orange, TX	\$167,33
000962000330	SHADLE, RAYMOND M.	2702 BEAR TRAILS, Orange, TX	\$126,81
000962000340	CLARK, DWAYNE A.	2606 BEAR TRAILS, Orange, TX	\$184,53
000962000350	PACE, EARNEST MARK	2604 BEAR TRAILS, Orange, TX	\$160,77
000962000360	OLSON, MICHAEL W.	2602 BEAR TRAILS, Orange, TX	\$211,12
000962000370	FOREMAN, DAYLE	2809 TANAGER TRAILS E, Orange, TX	\$141,29
000962000380	HUGHES, JESSE KERMIT	2807 TANAGER TRAILS E, Orange, TX	\$181,97
000962000390	LEGER, CHRISTOPHER	2805 TANAGER TRAILS E, Orange, TX	\$179,56
000962000400	SORGEE, JOHNNY R.	2803 TANAGER TRAILS E, Orange, TX	\$160,26
000962000410	ASHWORTH, TERRY L.	2711 TANAGER TRAILS E, Orange, TX	\$127,14
000962000420	MAI, HUNG D.	2707 TANAGER TRAILS E, Orange, TX	\$140,82
000962000430	MARTIN, LARRY G.	2705 TANAGER TRAILS E, Orange, TX	\$154,60
000962000440	ROGILLIO, ALVA H.	2703 TANAGER TRAILS E, Orange, TX	\$195,48
000962000450	BROWN, DAVID GLENN	2701 TANAGER TRAILS E, Orange, TX	\$137,69
000962000460	BROUSSARD, KEVIN D.	2700 TANAGER TRAILS E, Orange, TX	\$151,29
000962000470	HOENER, PHILLIP ALAN	2704 TANAGER TRAILS E, Orange, TX	\$150,64
000962000480	BAILEY, TRACEY	2706 TANAGER TRAILS E, Orange, TX	\$149,57
000962000490	WILSON, LARRY A. & JAMIE C.	2708 TANAGER TRAILS E, Orange, TX	\$163,31
000962000510	WINGARD, ROBERT S.	2710 TANAGER TRAILS E, Orange, TX	\$165,64

# PROPOSED ORANGE ALEXATION PROPERTY LIST

20/2006

CCT #	OWNERNAME	SITUS	VALUE
0962000520	SKEELER, JAMES & MARILYN	2804 TANAGER TRAILS E, Orange, TX	\$169,493
0962000530	EVANS, DARRELL R.	2806 TANAGER TRAILS E, Orange, TX	\$174,621
0972000010	DUPRE, MILBURN EMILE	2901 BEAR TRAILS W, Orange, TX	\$213,336
0972000020	WINFREY, DAVID A.	2903 BEAR TRAILS W, Orange, TX	\$181,010
0972000030	DAVIS, RODNEY W. &	2905 BEAR TRAILS W, Orange, TX	\$187,006
0972000040	SMITH, DALE R.	2907 BEAR TRAILS W, Orange, TX	\$179,565
0972000050	DWIGHT, JAMES T.	2909 BEAR TRAILS W, Orange, TX	\$182,306
0972000060	HYDER, RICHARD F.	3005 BEAR TRAILS W, Orange, TX	\$169,726
0972000070	LOVE, BARKLEY WADE	3007 BEAR TRAILS W, Orange, TX	\$288,219
0972000080	CHASSE PLANNING & DEVELOPMEN	BEAR TRAILS W, Orange, TX	\$1,850
0972000090	HABABAG, MANUEL & LEONIDES ME	3002 BEAR TRAILS W, Orange, TX	\$181,239
0972000100	ARNOLD, JODY	2908 BEAR TRAILS W, Orange, TX	\$231,352
0972000110	BURNS, BERMAH D.	2906 BEAR TRAILS W, Orange, TX	\$182,269
0972000120	RODDA, JAMES R.	2904 BEAR TRAILS W, Orange, TX	\$183,631
0972000130	SMITH, CHRISTOPHER S.	2902 BEAR TRAILS W, Orange, TX	\$190,361
2341000010	COCKERILL, ROBERT	6305 CHASSE GARDENS, Orange, TX	\$218,779
2341000020	ILES, WAYNE M.	6315 CHASSE GARDENS, Orange, TX	\$231,869
2341000030	COX, WALTER R.	6325 CHASSE GARDENS, Orange, TX	\$195,835
2341000040	KENNEY, HAZEN W.	6335 CHASSE GARDENS, Orange, TX	\$148,750
2341000050	DAY, CATHERINE JUNE	6345 CHASSE GARDENS, Orange, TX	\$171,479
2341000060	TROUARD, JERRY ANN	6355 CHASSE GARDENS, Orange, TX	\$164,464
2341000070	POUTRA, MICHAEL J. & GWENDOLY	6365 CHASSE GARDENS, Orange, TX	\$234,323
2341000080	MINOR, HOWARD W. & JANE E.	6375 CHASSE GARDENS, Orange, TX	\$159,664
2341000090	CHASSE PLANNING & DEVELOPMEN	CHASSE GARDENS, Orange, TX	\$18,720
2341000100	ALLEN, R. S.	CHASSE GARDENS, Orange, TX	\$18,720
2341000110	GIVENS, JIMMY M. & MYRTLE L.	6405 CHASSE GARDENS, Orange, TX	\$220,862
2341000120	WILLIE, LOUIS & PATSY	6415 CHASSE GARDENS, Orange, TX	\$208,651
2341000130	CHASSE PLANNING & DEVELOPMEN	CHASSE GARDENS, Orange, TX	\$18,720
2341000140	MOUTON, JAMES C., Jr.	6435 CHASSE GARDENS, Orange, TX	\$231,083
2341000150	WOMACK, ANDREW G & CHARMAIN	CHASSE GARDENS, Orange, TX	\$177,392
2341000160	CHASSE PLANNING & DEVELOPMEN	CHASSE GARDENS, Orange, TX	\$18,720
2341000170	GUNN, THOMAS A.	CHASSE GARDENS, Orange, TX	\$273,766
2341000180	DAGGETT, SAMUEL H., Jr.	CHASSE GARDENS, Orange, TX	\$20,540
2341000190	CHASSE PLANNING & DEVELOPMEN	CHASSE GARDENS, Orange, TX	\$18,720
2341000200	PARISH, FAYE C.	6380 CHASSE GARDENS, Orange, TX	\$173,572
2341000210	JAYNES, JACK D.	6370 CHASSE GARDENS, Orange, TX	\$242,123
2341000220	MORRIS, JOHN D., Jr.	6360 CHASSE GARDENS, Orange, TX	\$186,109
2341000230	WILLIAMS, MARK E.	6350 CHASSE GARDENS, Orange, TX	\$195,233
2341000240	CHASSE PLANNING & DEVELOPMEN	CHASSE GARDENS, Orange, TX	\$22,230
2341000250	CHASSE PLANNING & DEVELOPMEN	CHASSE GARDENS, Orange, TX	\$20,930
2341000260	POWELL, DENNIS	6320 CHASSE GARDENS, Orange, TX	\$156,634
2341000270	HASTINGS, DAVID	6310 CHASSE GARDENS, Orange, TX	\$176,702
2341000280	LANDISCH, WALTER & MADELINE	6300 CHASSE GARDENS, Orange, TX	\$252,849
2341000300	CHASSE PLANNING & DEVELOPMEN	CHASSE GARDENS, Orange, TX	\$1,715
342000010	DUBOIS, MICHAEL	2238 CHASSE BEND, Orange, TX	\$226,214
342000020	DUPREE, ROBERT LOUIS	2236 CHASSE BEND, Orange, TX	\$220,781
342000030	CULPEPPER, SAMMY A.	2234 CHASSE BEND, Orange, TX	\$244,260
342000040	BREWER, BOBBY JOE	2232 CHASSE BEND, Orange, TX	\$203,397
342000050	MONTAGNE, DAVID	2230 CHASSE BEND, Orange, TX	\$228,713
342000060	JAGEN, PAUL R.	2228 CHASSE BEND, Orange, TX	\$172,663
342000070	LEMONS, MICHAEL A.	2226 CHASSE BEND, Orange, TX	\$194,635
342000080	WESTFALL, JANICE S.	2224 CHASSE BEND, Orange, TX	\$246,544
342000090	HUG, BRYAN D.	2222 CHASSE BEND, Orange, TX	\$196,257
342000100	PIETRAS, MICHAEL A.	2220 CHASSE BEND, Orange, TX	\$319,051
342000110	WELDON, GERRY M. JR. & MARY O.	2218 CHASSE BEND, Orange, TX	\$236,392
342000120	GUILLORY, MALCOLM H.	2216 CHASSE BEND, Orange, TX	\$237,067
342000130	VAUGHN, STEVE	2214 CHASSE BEND, Orange, TX	\$245,960
342000140	SHELTON, KEVIN A.	2212 CHASSE BEND, Orange, TX	\$176,559
342000150	MONTGOMERY, JERRY R.	2210 CHASSE BEND, Orange, TX	\$176,608
342000160	FOSTER, ANNE ELIZABETH	2208 CHASSE BEND, Orange, TX	\$222,620

# PROPOSED ORANGE ANNEXATION PROPERTY LIST

3/20/2006

ACCT #	OWNERNAME	SITUS	VALU
002342000170	BIRD, RONALD	2206 CHASSE BEND, Orange, TX	\$240,000
002342000180	FRANCIS, JIMMY G.	2204 CHASSE BEND, Orange, TX	\$237,700
002342000190	ATKINSON, CHARLES E.	2202 CHASSE BEND, Orange, TX	\$207,500
002342000200	GIFFORD, DANIEL W.	2233 CHASSE BEND, Orange, TX	\$408,200
002342000205	GIFFORD, DANIEL W.	2231 CHASSE BEND, Orange, TX	\$3,300
002342000210	BRANCH, JAMES W.	2231 CHASSE BEND, Orange, TX	\$195,600
002342000220	BARFOOT, LARRY H.	2229 CHASSE BEND, Orange, TX	\$223,500
002342000230	OLIVER, WILLIAM GLENN	2227 CHASSE BEND, Orange, TX	\$214,100
002342000240	SMITH, LARRY K. & RACHAL J.	2215 CHASSE BEND, Orange, TX	\$251,300
002342000250	MESTEPEY, JAMES R.	2213 CHASSE BEND, Orange, TX	\$21,300
002342000260	QUINN, MICHAEL C. III & LAURA C.	2211 CHASSE BEND, Orange, TX	\$229,000
002342000270	PARKER, CALVIN R.	2207 CHASSE BEND, Orange, TX	\$266,600
002343000010	BABCOCK, BARRY F.	2705 CHASSE RIDGE DR, Orange, TX	\$216,600
002343000020	SCOTT, STEPHEN A.	2709 CHASSE RIDGE DR, Orange, TX	\$249,900
002343000030	WILLIAMS, GARY OWNE	2803 CHASSE RIDGE DR, Orange, TX	\$166,800
002343000050	RICE, SHANE	2807 CHASSE RIDGE DR, Orange, TX	\$241,600
002343000055	JORGENSEN, SUSAN KAY	2809 CHASSE RIDGE DR, Orange, TX	\$243,600
002343000060	YOUNG, JOHN P., Jr.	2811 CHASSE RIDGE DR, Orange, TX	\$238,800
002343000070	AKERS, CHARLES R.	6304 TANAGER TRAILS W, Orange, TX	\$231,400
002343000080	SATTERFIELD, GREGORY L.	6301 TANAGER TRAILS W, Orange, TX	\$167,700
002343000090	MILLER, WILLIAM A.	6303 TANAGER TRAILS W, Orange, TX	\$282,800
002343000100	HEIL, GLENN S.	6305 TANAGER TRAILS W, Orange, TX	\$233,500
002343000110	MORRIS, MICHAEL R. & SHAWN D.	2903 CHASSE RIDGE DR, Orange, TX	\$281,600
002343000120	MOTT, ROBERT KEITH & BRENDA G	2904 CHASSE RIDGE DR, Orange, TX	\$276,500
002343000130	BRADLEY, DAVID L.	2902 CHASSE RIDGE DR, Orange, TX	\$232,800
002343000140	THOMPSON, STEPHEN W. & CYNTHI.	2810 CHASSE RIDGE DR, Orange, TX	\$248,100
002343000150	FRACCASTORO, FRANK	2806 CHASSE RIDGE DR, Orange, TX	\$262,800
002343000170	BELCHER, PATRICK W.	2804 CHASSE RIDGE DR, Orange, TX	\$246,900
002343000175	STELLY, PAMELA	2802 CHASSE RIDGE DR, Orange, TX	\$314,400
002343000180	ALLEN, GENE L.	2706 CHASSE RIDGE DR, Orange, TX	\$244,800
002343000190	HEBERT, RONALD S.	2704 CHASSE RIDGE DR, Orange, TX	\$244,500
002343000200	CHASSE PLANNING & DEVELOPMEN		\$3,000
002343000210	CHASSE PLANNING & DEVELOPMEN		\$2,000
002343000220	PUCKETT, RONNIE	FM 1130, Orange, TX	\$27,300
002344000010	LANDRY, HOLLI D.	6301 BENT WATER DR, Orange, TX	\$320,200
002344000020	HSU, MICHAEL KUANG & LINDA	6303 BENT WATER DR, Orange, TX	\$605,900
002344000030	HIMEL, CARL L., III	6305 BENT WATER DR, Orange, TX	\$291,200
002344000040	GEORGE, LANCE A.	6307 BENT WATER DR, Orange, TX	\$270,600
002344000050	BAPTISTA, ROBERT J.	6309 BENT WATER DR, Orange, TX	\$453,700
002344000060	EVELAND, JERRY	6311 BENT WATER DR, Orange, TX	\$451,700
002344000070	BLACKWELL, MICHAEL P.	6313 BENT WATER DR, Orange, TX	\$355,000
002344000080	BIDWELL, CARTER J.	6315 BENT WATER DR, Orange, TX	\$373,900
002344000090	SLATEN, COLIN S. & PEGGY E.	6317 BENT WATER DR, Orange, TX	\$479,300
002344000100	KARASIK, JAMES D.	6319 BENT WATER DR, Orange, TX	\$302,800
002344000110	FREIBERG, EDWARD F.	6321 BENT WATER DR, Orange, TX	\$298,900
002344000120	BRIDGES, DAVID	6323 BENT WATER DR, Orange, TX	\$316,800
002344000130	CLOEREN, PETER F.	6325 BENT WATER DR, Orange, TX	\$821,500
002344000150	CUTRONE, ALFRED L., Jr.	6329 BENT WATER DR, Orange, TX	\$287,400
002344000160	CLARY, GEORGE B.	6331 BENT WATER DR, Orange, TX	\$909,700
002344000170	THIBODEAUX, GARY P.	6330 BENT WATER DR, Orange, TX	\$248,400
002344000180	HAH, WILBUR W.	6328 BENT WATER DR, Orange, TX	\$278,000
002344000190	HOPPERTON, RONALD & BONNIE	6326 BENT WATER DR, Orange, TX	\$298,600
002344000200	COX, ROBERT D.	6324 BENT WATER DR, Orange, TX	\$380,600
002344000210	RENDALL, GEOFFREY S.	6201 SOARING FOREST DR, Orange,	\$305,900
002344000220	MILLER, TRAVIS T.	6203 SOARING FOREST DR, Orange,	\$282,700
002344000230	BURMAN, ROGER LEE	6205 SOARING FOREST DR, Orange,	\$290,800
002344000240	KARR, KENNETH & BONNIE	6207 SOARING FOREST DR, Orange,	\$339,700
002344000250	MAZZOLA, STEVEN, MD	6208 SOARING FOREST DR, Orange,	\$719,500
002344000270	THOMPSON, DAVID ALAN	6204 SOARING FOREST DR, Orange,	\$569,500
002344000280	EHRMAN, GERALD R.	6202 SOARING FOREST DR, Orange,	\$402,800

# PROPOSED ORANGE ALEXATION PROPERTY

20/2006

CCT #	OWNERNAME	SITUS	VALUE
02344000290	HAM, CHARLES R.	6310 BENT WATER DR, Orange, TX	\$271,945
02344000300	DAVIS, SAMMY E.	6308 BENT WATER DR, Orange, TX	\$375,468
02344000310	WILLIAMS, MARK O.	6306 BENT WATER DR, Orange, TX	\$405,720
02344000320	HABABAG, MANUEL & LEONIDES ME	6304 BENT WATER DR, Orange, TX	\$822,793
02344000330	WILCOX, WALTER B.	6302 BENT WATER DR, Orange, TX	\$314,654
02344000340	PERKINS, HERBERT O.	3030 CHASSE RIDGE DR, Orange, TX	\$225,671
02344000345	PORTER, ROBERT M.	3024 CHASSE RIDGE DR, Orange, TX	\$263,226
02344000350	SUMMERS, PATRICIA A.	3020 CHASSE RIDGE DR, Orange, TX	\$259,958
2344000360	HENLEY, DUANE F.	3010 CHASSE RIDGE DR, Orange, TX	\$278,572
2344000370	HENLEY, DUANE F.	CHASSE RIDGE DR, Orange, TX	\$2,740
2344000380	CHASSE PLANNING & DEVELOPMEN	CHASSE RIDGE DR, Orange, TX	\$646
2344000390	CHASSE PLANNING & DEVELOPMEN	CHASSE RIDGE DR, Orange, TX	\$15,160
2852000020	ZIRLOTT, GEORGE F., Jr.	1508 DAWNWOOD, Orange, TX	\$105,709
2852000030	MCKINLEY, CRAIG A.	1504 DAWNWOOD, Orange, TX	\$135,722
2852000040	HUGHES, J. GLENN	1502 DAWNWOOD, Orange, TX	\$127,795
2852000061	SIBERT, JANA A.	1412 DAWNWOOD, Orange, TX	\$131,676
2852000070	DOMINGUEZ, DANIEL	1410 DAWNWOOD, Orange, TX	\$119,189
2852000080	FALL, PEGGY ANN	1408 DAWNWOOD, Orange, TX	\$95,224
2852000090	PRAESEL, ARTHUR G. & TINA M.	1406 DAWNWOOD, Orange, TX	\$88,570
2852000100	REVES, JAMES D.	1404 DAWNWOOD, Orange, TX	\$168,232
2852000110	SCHLABS, JERRY D.	1400 DAWNWOOD, Orange, TX	\$153,668
2852000120	RHINES, MICHAEL J.	1509 DAWNWOOD, Orange, TX	\$154,872
2852000130	RHINES, MICHAEL J.	ROSEWOOD DR, Orange, TX	\$4,260
2852000135	STEPHENSON, JAMES L.	6415 ROSEWOOD DR, Orange, TX	\$195,155
2852000140	SMITH, BILLY JOE	6411 ROSEWOOD DR, Orange, TX	\$164,715
2852000160	LEWIS, JEFFERY D.	6403 ROSEWOOD DR, Orange, TX	\$87,253
2852000165	WILCOX, KENNETH	6405 ROSEWOOD DR, Orange, TX	\$94,154
2852000170	WILCOX, SHERI L.	ROSEWOOD DR, Orange, TX	\$8,500
2852000180	ABREGO, JANET L.	6401 ROSEWOOD DR, Orange, TX	\$190,617
2852000190	WAGNER, IVAN DALE	6311 ROSEWOOD DR, Orange, TX	\$165,589
2852000200	LONGLOIS, WILLIAM KEITH	6309 ROSEWOOD DR, Orange, TX	\$124,463
2852000230	RICHARD, KERMIT	6305 ROSEWOOD DR, Orange, TX	\$115,742
2852000240	CYPRESS BAYOU WATER	6219 ROSEWOOD DR, Orange, TX	\$3,910
2852000250	CYPRESS BAYOU WATER	6219 ROSEWOOD DR, Orange, TX	\$1,380
2852000260	CYPRESS BAYOU WATER	6219 ROSEWOOD DR, Orange, TX	\$3,910
2852000270	CUPIT, L. B.	6217 ROSEWOOD DR, Orange, TX	\$97,187
2852000280	WILLIAMS, HOMER L., Jr.	6215 ROSEWOOD DR, Orange, TX	\$88,626
2852000290	ZETO, DOMINIC JOHN	6213 ROSEWOOD DR, Orange, TX	\$133,756
2852000295	GROFF, WILLIAM A.	6211 ROSEWOOD DR, Orange, TX	\$144,887
2852000300	HOLLAND, JEFF M.	6209 ROSEWOOD DR, Orange, TX	\$146,437
852000310	HALL, STANLEY C., Jr.	6207 ROSEWOOD DR, Orange, TX	\$143,175
852000320	WAGNER, RICHARD C.	6205 ROSEWOOD DR, Orange, TX	\$98,910
852000330	FREEMAN, DONALD F.	6203 ROSEWOOD DR, Orange, TX	\$88,107
852000340	WILHOIT, DARRELL J.	6111 ROSEWOOD DR, Orange, TX	\$95,495
852000350	ALLEN, JIMMIE	6109 ROSEWOOD DR, Orange, TX	\$120,843
852000370	WALLACE, FRANK STEPHEN	6107 ROSEWOOD DR, Orange, TX	\$140,689
852000380	BULL, STEPHEN J.	6105 ROSEWOOD DR, Orange, TX	\$124,146
852000390	LOVE, WILLIAM J.	6011 ROSEWOOD DR, Orange, TX	\$128,287
852000395	GAGE, EARL A.	6009 ROSEWOOD DR, Orange, TX	\$139,483
852000400	CANTER, LUCY G.	ROSEWOOD DR, Orange, TX	\$18,400
852000410	MARSHALL, JEFFERY	6001 ROSEWOOD DR, Orange, TX	\$126,867
852000420	MOORE, GARRY P.	1501 DAWNWOOD, Orange, TX	\$111,612
852000430	BLAND, MARK	6416 ROSEWOOD DR, Orange, TX	\$195,918
852000440	CHACHERE, STEVEN J.	6412 ROSEWOOD DR, Orange, TX	\$166,748
852000450	BLAND, MARK W.	ROSEWOOD DR, Orange, TX	\$9,200
852000460	OWERS, ROY B.	6408 ROSEWOOD DR, Orange, TX	\$142,837
852000470	TWINER, RAMONA	6404 ROSEWOOD DR, Orange, TX	\$157,814
852000490	LILLEY, CYNTHIA THOMPSON	6400 ROSEWOOD DR, Orange, TX	\$136,788
852000500	MIMS, DWAYNE R.	6310 ROSEWOOD DR, Orange, TX	\$156,712
852000510	SAND, RICHARD J.	6308 ROSEWOOD DR, Orange, TX	\$120,282



# PROPOSED ORANGE ANNEXATION PROPERTY LIST

3/20/2006

ACCT #	OWNERNAME	SITUS	VALU
002852000530	HANKS, JAMES M.	6304 ROSEWOOD DR, Orange, TX	\$150,06
002852000540	HANKS, JAMES M.	ROSEWOOD DR, Orange, TX	\$9,20
002852000550	MELANCON, NANCY	6300 ROSEWOOD DR, Orange, TX	\$121,75
002852000560	CROCHETT, DONALD R., Sr.	6218 ROSEWOOD DR, Orange, TX	\$171,03
002852000570	WITHROW, JAMES F.	6216 ROSEWOOD DR, Orange, TX	\$124,91
002852000580	HARRIS, WALTER D.	6212 ROSEWOOD DR, Orange, TX	\$198,60
002852000600	PADGETT, GEORGE P., Jr.	6208 ROSEWOOD DR, Orange, TX	\$130,90
002852000620	HUSBAND, B. F.	6204 ROSEWOOD DR, Orange, TX	\$101,40
002852000630	SUDIGALA, JOHN PHILIP	ROSEWOOD DR, Orange, TX	\$9,20
002852000640	BOREL, KAREN	6200 ROSEWOOD DR, Orange, TX	\$82,23
002852000650	VOGT, JONATHAN CHARLES	6110 ROSEWOOD DR, Orange, TX	\$157,27
002852000660	ANDERSON, ELZORA BROWN	ROSEWOOD DR, Orange, TX	\$9,20
002852000670	ANDES, WILLIAM R. & JODY V.	6106 ROSEWOOD DR, Orange, TX	\$139,66
002852000680	FULLER, EARL PRESTON	ROSEWOOD DR, Orange, TX	\$9,20
002852000690	FULLER, EARL PRESTON	6102 ROSEWOOD DR, Orange, TX	\$148,40
002852000700	MANGHAM, KENNETH S.	6100 ROSEWOOD DR, Orange, TX	\$165,71
002852000720	WARD, WILLIAM ARTHUR	6008 ROSEWOOD DR, Orange, TX	\$74,79
002852000730	DOUGHARTY, JOE KENT	6006 ROSEWOOD DR, Orange, TX	\$140,87
002852000740	VINCENT, MICHAEL GARY	1102 FERNWOOD DR, Orange, TX	\$93,12
002852000745	MCKENZIE, BARRY L.	6007 HAZELWOOD DR, Orange, TX	\$9,64
002852000750	MCKENZIE, BARRY L.	6007 HAZELWOOD DR, Orange, TX	\$121,17
002852000760	BARRIOS, MARK D.	6009 HAZELWOOD DR, Orange, TX	\$88,93
002852000770	LANDRY, WARREN J., Jr.	6101 HAZELWOOD DR, Orange, TX	\$204,45
002852000780	CHAMPINE, ROLAND CURTIS	6103 HAZELWOOD DR, Orange, TX	\$169,10
002852000790	OSBORNE, ROBERT S.	6105 HAZELWOOD DR, Orange, TX	\$144,89
002852000820	LOCKE, GENE VERNON	HAZELWOOD DR, Orange, TX	\$9,98
002852000830	BABCOCK, JASON E. & MELISSA R.	6201 HAZELWOOD DR, Orange, TX	\$188,77
002852000850	MERRITT, ROBERT KEITH	6203 HAZELWOOD DR, Orange, TX	\$114,55
002852000860	EIKENHORST, KENNETH W.	6205 HAZELWOOD DR, Orange, TX	\$117,23
002852000870	BROUSSARD, CHAD	6207 HAZELWOOD DR, Orange, TX	\$138,06
002852000880	DICKERSON, JOHN GREER	6209 HAZELWOOD DR, Orange, TX	\$100,03
002852000890	CLICK, BOBBY	6211 HAZELWOOD DR, Orange, TX	\$130,59
002852000900	CYPRESS BAYOU WATER	HAZELWOOD DR, Orange, TX	\$5,14
002852000910	LONG, JUDIE A.	6215 HAZELWOOD DR, Orange, TX	\$104,70
002852000920	SCALFANO, JENNIE L.	6217 HAZELWOOD DR, Orange, TX	\$159,38
002852000930	PREJEAN, JAMES R.	6219 HAZELWOOD DR, Orange, TX	\$131,57
002852000940	KEEGAN, EDWARD J.	HAZELWOOD DR, Orange, TX	\$10,28
002852000945	KEEGAN, EDWARD J.	6303 HAZELWOOD DR, Orange, TX	\$112,10
002852000955	GUSTAFSON, CAROL L.	HAZELWOOD DR, Orange, TX	\$5,14
002852000960	GUSTAFSON, CAROL L.	6307 HAZELWOOD DR, Orange, TX	\$146,70
002852000970	CORNWELL, DANIEL L.	6309 HAZELWOOD DR, Orange, TX	\$147,64
002852000980	SAWYER, TIMOTHY & SEANA	6311 HAZELWOOD DR, Orange, TX	\$163,18
002852000985	CYPRESS BAYOU INC.	HAZELWOOD DR, Orange, TX	\$7,92
002852000990	BROUSSARD, NELSON	6403 HAZELWOOD DR, Orange, TX	\$200,50
002852001010	DAVIS, CHARLIE	6405 HAZELWOOD DR, Orange, TX	\$100,03
002852001030	SANCHEZ, JAMES L.	6409 HAZELWOOD DR, Orange, TX	\$200,31
002852001050	BATES, BENNIE F.	6410 HAZELWOOD DR, Orange, TX	\$163,55
002852001060	THOMPSON, HAMMON DALE, Jr.	1403 DAWNWOOD, Orange, TX	\$146,09
002852001063	MIRES, JOSEPH ALBERT	1401 DAWNWOOD, Orange, TX	\$12,61
002852001065	STEVENS, E.O. & MATALEA	6406 HAZELWOOD DR, Orange, TX	\$116,90
002852001080	THOMAS, MORRIS T, III	1402 MAPLEWOOD CIRCLE, Orange,	\$91,18
002852001090	DALLAS, JOHN RODNEY	1400 MAPLEWOOD CIRCLE, Orange,	\$89,32
002852001100	VARNADO, ROBERT A.	1401 MAPLEWOOD CIRCLE, Orange,	\$108,84
002852001110	RICHARD, CHAD	1403 MAPLEWOOD CIRCLE, Orange,	\$106,96
002852001120	SELL, JAMES H.	1405 MAPLEWOOD CIRCLE, Orange,	\$122,24
002852001130	POLLOCK, GARY R.	6304 HAZELWOOD DR, Orange, TX	\$137,40
002852001140	MOWERY, PAUL A.	6302 HAZELWOOD DR, Orange, TX	\$125,77
002852001150	METREVEON, CHARLES B.	1304 MAGNOLIA CIRCLE, Orange, TX	\$119,62
002852001160	MAZE, LISA GAIL	1302 MAGNOLIA CIRCLE, Orange, TX	\$114,57
002852001170	CYPRESS BAYOU INC.	MAGNOLIA CIRCLE, Orange, TX	\$3,77

# PROPOSED ORANGE EXAMINATION PROPERTY

20/2006

CCT #	OWNERNAME	SITUS	VALUE
02852001180	CYPRESS BAYOU INC.	MAGNOLIA CIRCLE, Orange, TX	\$4,032
02852001190	FRANKLIN, V. WAYNE & NORMA D	1305 MAGNOLIA CIRCLE, Orange, TX	\$138,644
02852001200	MORELAND, MURRY	1303 MAGNOLIA CIRCLE, Orange, TX	\$133,806
02852001210	WIMBERLEY, ROBERT S.	1208 REDBUD CIRCLE, Orange, TX	\$129,183
02852001220	HUSELTON, JAMES T., III	1206 REDBUD CIRCLE, Orange, TX	\$135,964
02852001230	KELLEY, MICHAEL R.	1204 REDBUD CIRCLE, Orange, TX	\$126,599
02852001250	MOREAU, DALLAS J., III	1201 REDBUD CIRCLE, Orange, TX	\$144,257
02852001260	LAWRENCE, CECIL R.	1203 REDBUD CIRCLE, Orange, TX	\$126,953
02852001270	ENMON, JAMES VICTOR	1205 REDBUD CIRCLE, Orange, TX	\$93,217
02852001280	MANNING, DOUGLAS E. & SHELLEY	1207 REDBUD CIRCLE, Orange, TX	\$117,513
02852001290	CHRISTIAN, JOHN C.	1008 RED OAK DR, Orange, TX	\$156,025
02852001310	ANGELO, TROY AARON SR. & LETITI	1004 RED OAK DR, Orange, TX	\$184,703
02852001320	MORTIMER, GEORGE T.	1000 RED OAK DR, Orange, TX	\$170,730
02852001340	CHURCH OF LATTER DAY	HAZELWOOD DR, Orange, TX	\$59,030
02852001350	CROCHETT, MELVIN F.	6102 HAZELWOOD DR, Orange, TX	\$178,356
02852001360	MILLS, GLEN G.	6100 HAZELWOOD DR, Orange, TX	\$94,465
02852001370	STARR, STEVEN K.	6010 HAZELWOOD DR, Orange, TX	\$100,752
02852001380	SONNENBERG, JIMMY	6008 HAZELWOOD DR, Orange, TX	\$116,574
02852001390	GREEN, MICHAEL W.	6006 HAZELWOOD DR, Orange, TX	\$158,275
02852001400	WHITTEN, CARL D.	6004 HAZELWOOD DR, Orange, TX	\$170,696
02852001410	BROOMES, HAL	1101 FERNWOOD DR, Orange, TX	\$134,460
02852001420	ALEXANDER, JEANNIE R.	1103 FERNWOOD DR, Orange, TX	\$127,490
02852001430	BELLETT, JEFFREY A.	1105 FERNWOOD DR, Orange, TX	\$93,750
02852001440	FOSTER, DAVID LEE	1107 FERNWOOD DR, Orange, TX	\$99,762
02852001450	GRIFFITH, MAXINE H.	1109 FERNWOOD DR, Orange, TX	\$90,178
02852001460	CYPRESS BAYOU INC.	ROSEWOOD DR, Orange, TX	\$1,119
02862000010	PADGETT, DONNA S.	701 SANDALWOOD DR, Orange, TX	\$94,263
02862000020	GUNN, ROBERT C.	703 SANDALWOOD DR, Orange, TX	\$137,332
02862000030	ELLISON, LAWRENCE	705 SANDALWOOD DR, Orange, TX	\$116,061
02862000040	BABCOCK, MILTON W.	707 SANDALWOOD DR, Orange, TX	\$160,105
02862000050	BUDD, JOHN	801 SANDALWOOD DR, Orange, TX	\$185,347
02862000060	MORRIS, CARL H., III	803 SANDALWOOD DR, Orange, TX	\$151,238
02862000070	BRZEZINSKI, THOMAS J.	807 SANDALWOOD DR, Orange, TX	\$162,145
02862000080	STONE, KEVIN M.	702 SANDALWOOD DR, Orange, TX	\$166,892
02862000100	WOODARD, RICKY & SUSAN	704 SANDALWOOD DR, Orange, TX	\$215,437
02862000110	VAUGHN, KEVIN WAYNE	706 SANDALWOOD DR, Orange, TX	\$144,701
02862000120	NANCE, EUGENE L. & WYNONA	6120 ASHTON DR, Orange, TX	\$164,305
02862000130	ODOM, TRAVIS LEE	802 SANDALWOOD DR, Orange, TX	\$154,440
02862000140	DANIEL, MAX	804 SANDALWOOD DR, Orange, TX	\$118,716
02862000150	ISTRE, CURTIS & JEANNIE	SANDALWOOD DR, Orange, TX	\$165,263
02862000160	MALONE, TROY G.	805 VALLEY OAK, Orange, TX	\$162,800
02862000170	BEAN, JEFF, II	803 VALLEY OAK, Orange, TX	\$114,855
02862000180	WILLIAMS, JAMES BARTLETT	802 VALLEY OAK, Orange, TX	\$151,709
02862000190	BARRETT, EUNICE SCARBER	709 VALLEY OAK, Orange, TX	\$144,516
02862000200	BRAQUET, CHERYL KAY MCGEE	707 VALLEY OAK, Orange, TX	\$112,567
02862000210	NANCE, GEOFFREY M.	705 VALLEY OAK, Orange, TX	\$135,676
02862000220	DEROUEN, MICHAEL SCOTT	703 VALLEY OAK, Orange, TX	\$208,001
02862000230	DEROUEN, SCOTT	VALLEY OAK, Orange, TX	\$9,600
02862000240	TEAFF, RONALD W., Sr.	702 VALLEY OAK, Orange, TX	\$155,516
02862000250	GRIMES, VARDIE LEE	704 VALLEY OAK, Orange, TX	\$116,294
02862000260	CHOATE, GREGORY A.	706 VALLEY OAK, Orange, TX	\$130,607
02862000280	WARD, SAMUEL D. &	6208 ASHTON DR, Orange, TX	\$166,518
02862000290	JAMES, KEVIN JEFFERY	6332 ASHTON DR, Orange, TX	\$112,128
02862000300	CHISUM, PAUL W.	6312 ASHTON DR, Orange, TX	\$193,850
02862000310	CEDARS, MICHAEL C. & MYRNA G.	709 HICKORY DR, Orange, TX	\$174,870
02862000320	BLOXOM, DAVID	707 HICKORY DR, Orange, TX	\$177,029
02862000330	LOCKE, GARY	705 HICKORY DR, Orange, TX	\$164,372
02862000340	BURNETT, DEON	703 HICKORY DR, Orange, TX	\$156,273
02862000350	CYPRESS BAYOU INC.	HICKORY DR, Orange, TX	\$7,982
02862000360	SWIDERSKI, RONNIE E.	702 HICKORY DR, Orange, TX	\$162,533