




Control Number: 44028



Item Number: 4

Addendum StartPage: 0

House Bill (HB) 1600 and Senate Bill (SB) 567 83rd
Legislature, Regular Session, transferred the functions
relating to the economic regulation of water and sewer
utilities from the TCEQ to the PUC effective
September 1, 2014

**PUBLIC UTILITY COMMISSION
FILING CLERK**

Registration No. F-1802

(210)349-5253
FAX (210) 349-0715

CITY OF THREE RIVERS
AMEND CCN No. 12642
PROPOSED AREA BOUNDARY

BEGINNING on the north bank of the Nueces River at the existing corner and on the eastern Boundary of CCN 12642, said corner also being the southwest corner of the PROPOSED AREA.

Boundary proceeds in a northerly direction following the present eastern boundary of CCN 12642, crossing F.M. Road 1545 at a distance of approximately 1.0 mile, and also crossing State Highway 72 at a distance of approximately 2.1 miles, boundary continues in a northerly direction for a total distance of approximately 2.3 miles to the shoreline of Choke Canyon Reservoir for a corner of CCN 12642, and also being the northwest corner of the PROPOSED AREA.

Boundary of the PROPOSED AREA will turn in an easterly direction following the shoreline meanders of Choke Canyon Reservoir a distance of approximately 1.4 miles for a corner of CCN 12642 and also being the northeast corner of the PROPOSED AREA.

Boundary will turn in a southeasterly direction following the present western boundary of CCN 12642, crossing State Highway 72 at a distance of approximately 0.4 of a mile, and continues in a southeasterly direction for a total distance of approximately 1.1 miles to an angle point for a corner of CCN 12642 and also being the most northeasterly corner of the PROPOSED AREA.

CITY OF THREE RIVERS
AMEND CCN No. 12642
PROPOSED AREA BOUNDARY

Boundary makes a turn to the right and proceeds in a southerly direction following the present western boundary of CCN 12642, crossing F.M. 1545 at a distance of approximately 1.2 miles, and continues in a southerly direction for a total distance of approximately 2.9 miles to the northerly bank of the Nueces River for a corner of CCN 12642, and also being the southeast corner of the PROPOSED AREA.

Boundary of the PROPOSED AREA will then follow the north bank meanders of the Nueces River in a northwesterly to southwesterly direction a distance of approximately 5.1 miles to the corner of CCN 12642 and the point of BEGINNING of the PROPOSED AREA.

The PROPOSED AREA contains approximately 3,448 acres or 5.4 square miles. The PROPOSED AREA is located in a vacant area between the existing east and west boundaries of the Certificate of Convenience and Necessity No. 12642 of the City of Three Rivers. The City of Three Rivers provides water service to approximately 37 current customers in the PROPOSED AREA.

CITY OF THREE RIVERS
AMEND CCN No. 12642
PROPOSED AREA BOUNDARY

BEGINNING on the north bank of the Nueces River at the existing corner and on the eastern Boundary of CCN 12642, said corner also being the southwest corner of the PROPOSED AREA.

Boundary proceeds in a northerly direction following the present eastern boundary of CCN 12642, crossing F.M. Road 1545 at a distance of approximately 1.0 mile, and also crossing State Highway 72 at a distance of approximately 2.1 miles, boundary continues in a northerly direction for a total distance of approximately 2.3 miles to the shoreline of Choke Canyon Reservoir for a corner of CCN 12642, and also being the northwest corner of the PROPOSED AREA.

Boundary of the PROPOSED AREA will turn in an easterly direction following the shoreline meanders of Choke Canyon Reservoir a distance of approximately 1.4 miles for a corner of CCN 12642 and also being the northeast corner of the PROPOSED AREA.

Boundary will turn in a southeasterly direction following the present western boundary of CCN 12642, crossing State Highway 72 at a distance of approximately 0.4 of a mile, and continues in a southeasterly direction for a total distance of approximately 1.1 miles to an angle point for a corner of CCN 12642 and also being the most northeasterly corner of the PROPOSED AREA.

CITY OF THREE RIVERS
AMEND CCN No. 12642
PROPOSED AREA BOUNDARY

Boundary makes a turn to the right and proceeds in a southerly direction following the present western boundary of CCN 12642, crossing F.M. 1545 at a distance of approximately 1.2 miles, and continues in a southerly direction for a total distance of approximately 2.9 miles to the northerly bank of the Nueces River for a corner of CCN 12642, and also being the southeast corner of the PROPOSED AREA.

Boundary of the PROPOSED AREA will then follow the north bank meanders of the Nueces River in a northwesterly to southwesterly direction a distance of approximately 5.1 miles to the corner of CCN 12642 and the point of BEGINNING of the PROPOSED AREA.

The PROPOSED AREA contains approximately 3,448 acres or 5.4 square miles. The PROPOSED AREA is located in a vacant area between the existing east and west boundaries of the Certificate of Convenience and Necessity No. 12642 of the City of Three Rivers. The City of Three Rivers provides water service to approximately 37 current customers in the PROPOSED AREA.

CITY OF THREE RIVERS
AMEND CCN No. 12642
PROPOSED AREA BOUNDARY

BEGINNING on the north bank of the Nueces River at the existing corner and on the eastern Boundary of CCN 12642, said corner also being the southwest corner of the PROPOSED AREA.

Boundary proceeds in a northerly direction following the present eastern boundary of CCN 12642, crossing F.M. Road 1545 at a distance of approximately 1.0 mile, and also crossing State Highway 72 at a distance of approximately 2.1 miles, boundary continues in a northerly direction for a total distance of approximately 2.3 miles to the shoreline of Choke Canyon Reservoir for a corner of CCN 12642, and also being the northwest corner of the PROPOSED AREA.

Boundary of the PROPOSED AREA will turn in an easterly direction following the shoreline meanders of Choke Canyon Reservoir a distance of approximately 1.4 miles for a corner of CCN 12642 and also being the northeast corner of the PROPOSED AREA.

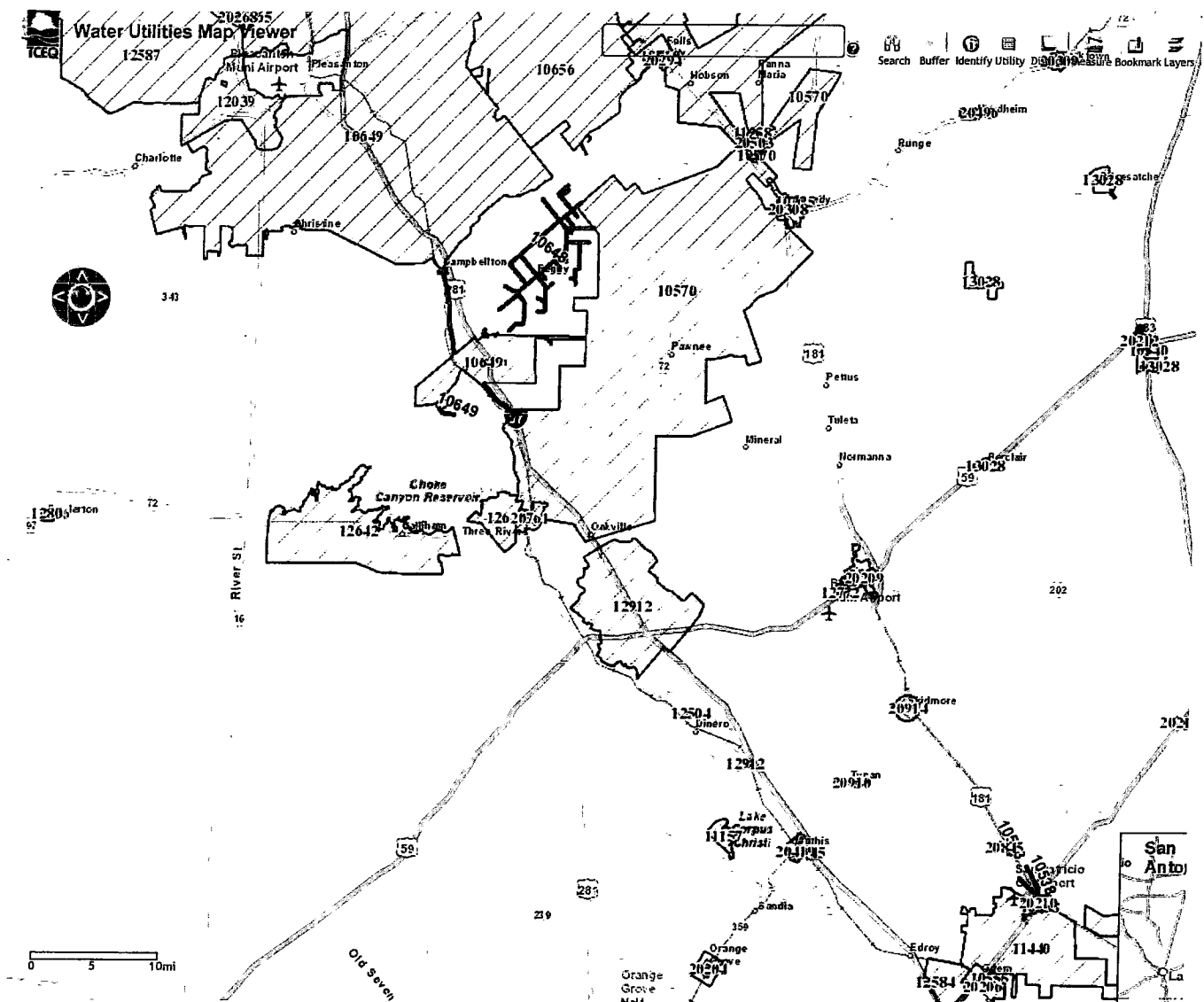
Boundary will turn in a southeasterly direction following the present western boundary of CCN 12642, crossing State Highway 72 at a distance of approximately 0.4 of a mile, and continues in a southeasterly direction for a total distance of approximately 1.1 miles to an angle point for a corner of CCN 12642 and also being the most northeasterly corner of the PROPOSED AREA.

CITY OF THREE RIVERS
AMEND CCN No. 12642
PROPOSED AREA BOUNDARY

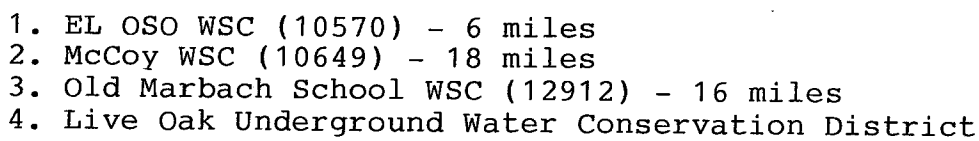
Boundary makes a turn to the right and proceeds in a southerly direction following the present western boundary of CCN 12642, crossing F.M. 1545 at a distance of approximately 1.2 miles, and continues in a southerly direction for a total distance of approximately 2.9 miles to the northerly bank of the Nueces River for a corner of CCN 12642, and also being the southeast corner of the PROPOSED AREA.

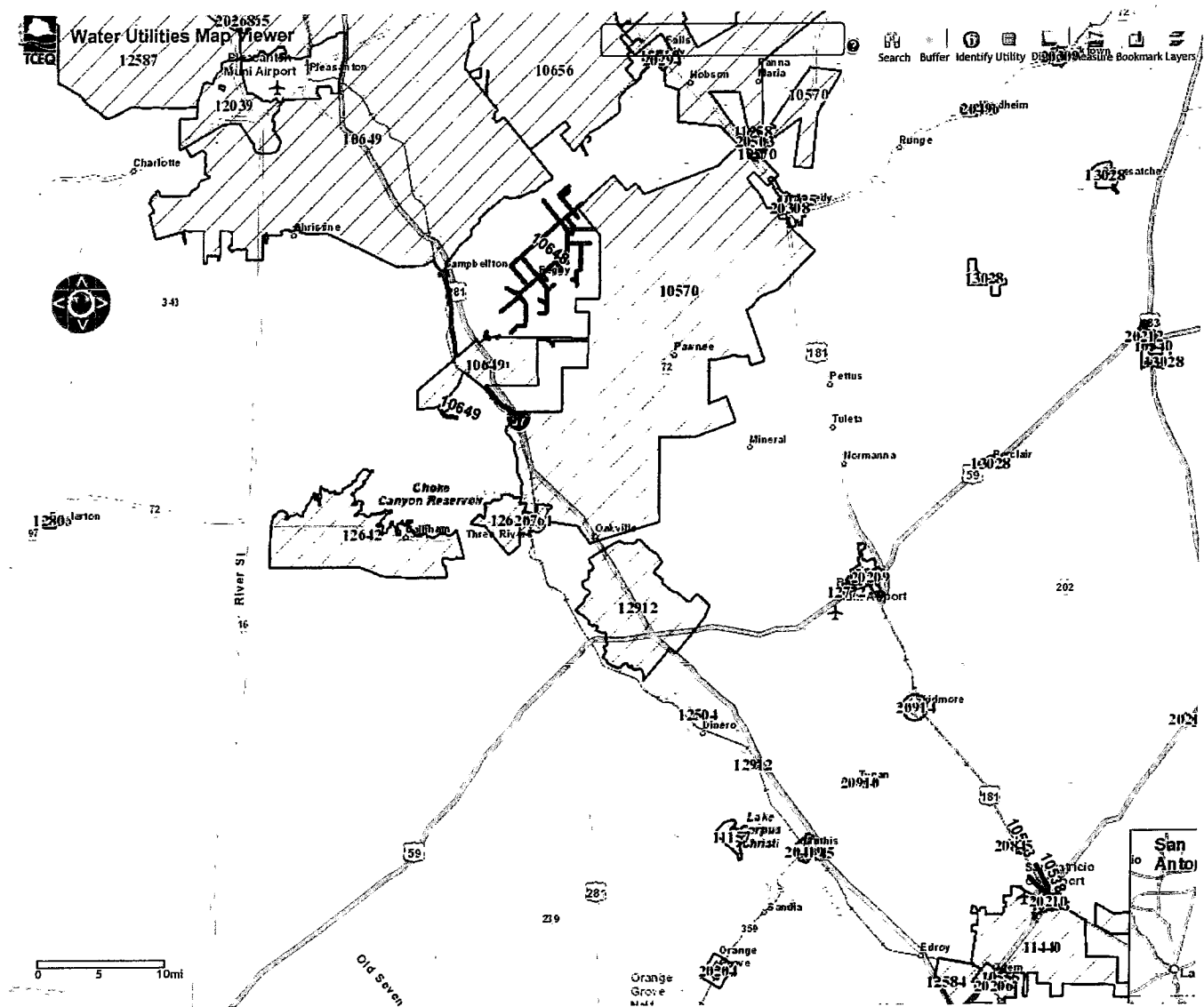
Boundary of the PROPOSED AREA will then follow the north bank meanders of the Nueces River in a northwesterly to southwesterly direction a distance of approximately 5.1 miles to the corner of CCN 12642 and the point of BEGINNING of the PROPOSED AREA.

The PROPOSED AREA contains approximately 3,448 acres or 5.4 square miles. The PROPOSED AREA is located in a vacant area between the existing east and west boundaries of the Certificate of Convenience and Necessity No. 12642 of the City of Three Rivers. The City of Three Rivers provides water service to approximately 37 current customers in the PROPOSED AREA.



1. EL OSO WSC (10570) - 6 miles
2. McCoy WSC (10649) - 18 miles
3. Old Marbach School WSC (12912) - 16 miles
4. Live Oak Underground Water Conservation District





1. EL OSO WSC (10570) - 6 miles
2. McCoy WSC (10649) - 18 miles
3. Old Marbach School WSC (12912) - 16 miles
4. Live Oak Underground Water Conservation District

17R4 Copy

City of Three Rivers

P.O. Box 398
Three Rivers, TX 78071
361-786-2528
Fax 361-786-3281

June 27, 2014

Live Oak County
Underground Water Conservation District
Attn: Lonnie Stewart
346A Hwy. 281
George West, Texas 78022

Dear Mr. Stewart,

This is to inform you that the City of Three Rivers has submitted an application to the Texas Commission on Environmental Quality to amend the City's water Certificate of Convenience and Necessity (CCN) No. 12642 along S.H. 72 in Live Oak County. Attached is a map that shows the proposed area to be included in the amendment. The City of Three Rivers would appreciate your support and/or comment.


Sincerely,

M.R. Forehand

M.R. Forehand, City Secretary

In accordance with Federal law and U.S. Department of Agriculture policy, this institution is prohibited from discriminating on the basis of race, color, national origin, age, disability, religion, sex, familial status, sexual orientation, and reprisal.





City of Three Rivers

P.O. Box 398
Three Rivers, TX 78071
361-786-2528
Fax 361-786-3281

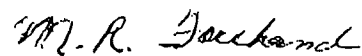
June 27, 2014

The Honorable Jim Huff
P.O. Box 487
George West, Texas 78022

Dear Sir,

This is to inform you that the City of Three Rivers has submitted an application to the Texas Commission on Environmental Quality to amend the City's water Certificate of Convenience and Necessity (CCN) No. 12642 along S.H. 72 in Live Oak County. Attached is a map that shows the proposed area to be included in the amendment. The City of Three Rivers would appreciate your support and/or comment.

Sincerely,



M.R. Forehand, City Secretary

In accordance with Federal law and U.S. Department of Agriculture policy, this institution is prohibited from discriminating on the basis of race, color, national origin, age, disability, religion, sex, familial status, sexual orientation, and reprisal.



1794 copy

City of Three Rivers

P.O. Box 398
Three Rivers, TX 78071
361-786-2528
Fax 361-786-3281

June 27, 2014

Live Oak County
Underground Water Conservation District
Attn: Lonnie Stewart
346A Hwy. 281
George West, Texas 78022

Dear Mr. Stewart,

This is to inform you that the City of Three Rivers has submitted an application to the Texas Commission on Environmental Quality to amend the City's water Certificate of Convenience and Necessity (CCN) No. 12642 along S.H. 72 in Live Oak County. Attached is a map that shows the proposed area to be included in the amendment. The City of Three Rivers would appreciate your support and/or comment.

Sincerely,

M.R. Forehand

M.R. Forehand, City Secretary

In accordance with Federal law and U.S. Department of Agriculture policy, this institution is prohibited from discriminating on the basis of race, color, national origin, age, disability, religion, sex, familial status, sexual orientation, and reprisal.





City of Three Rivers

P.O. Box 398
Three Rivers, TX 78071
361-786-2528
Fax 361-786-3281

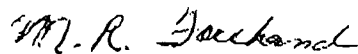
June 27, 2014

The Honorable Jim Huff
P.O. Box 487
George West, Texas 78022

Dear Sir,

This is to inform you that the City of Three Rivers has submitted an application to the Texas Commission on Environmental Quality to amend the City's water Certificate of Convenience and Necessity (CCN) No. 12642 along S.H. 72 in Live Oak County. Attached is a map that shows the proposed area to be included in the amendment. The City of Three Rivers would appreciate your support and/or comment.

Sincerely,



M.R. Forehand, City Secretary

In accordance with Federal law and U.S. Department of Agriculture policy, this institution is prohibited from discriminating on the basis of race, color, national origin, age, disability, religion, sex, familial status, sexual orientation, and reprisal.



1724 Copy

City of Three Rivers

P.O. Box 398
Three Rivers, TX 78071
361-786-2528
Fax 361-786-3281

June 27, 2014

Live Oak County
Underground Water Conservation District
Attn: Lonnie Stewart
346A Hwy. 281
George West, Texas 78022

Dear Mr. Stewart,

This is to inform you that the City of Three Rivers has submitted an application to the Texas Commission on Environmental Quality to amend the City's water Certificate of Convenience and Necessity (CCN) No. 12642 along S.H. 72 in Live Oak County. Attached is a map that shows the proposed area to be included in the amendment. The City of Three Rivers would appreciate your support and/or comment.


Sincerely,

M.R. Forehand

M.R. Forehand, City Secretary

In accordance with Federal law and U.S. Department of Agriculture policy, this institution is prohibited from discriminating on the basis of race, color, national origin, age, disability, religion, sex, familial status, sexual orientation, and reprisal.





City of Three Rivers

P.O. Box 398
Three Rivers, TX 78071
361-786-2528
Fax 361-786-3281

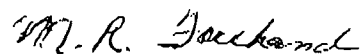
June 27, 2014

The Honorable Jim Huff
P.O. Box 487
George West, Texas 78022

Dear Sir,

This is to inform you that the City of Three Rivers has submitted an application to the Texas Commission on Environmental Quality to amend the City's water Certificate of Convenience and Necessity (CCN) No. 12642 along S.H. 72 in Live Oak County. Attached is a map that shows the proposed area to be included in the amendment. The City of Three Rivers would appreciate your support and/or comment.

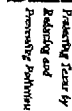
Sincerely,



M.R. Forehand, City Secretary

In accordance with Federal law and U.S. Department of Agriculture policy, this institution is prohibited from discriminating on the basis of race, color, national origin, age, disability, religion, sex, familial status, sexual orientation, and reprisal.





Tracey Chapman at Environmental Quality
Project, Tracey 311-1387
Abarta, Tracey 311-1387
For more information
concerning this money, please contact the
Women's Equity Division at 513/373-4491.
-BET/MD/1

CITY OF THREE RIVERS
AMEND CCNR 12842

IWUD Map Viewer



Legend

- ===== Work-CCN Facility Line
- Service-CCN Facility Line
- Beach - District
- ===== House - District
- DMZ Service-Region Boundary
- DMZ Service Boundary
- ===== Service-CCN Service Area
- ===== Water-CCN Service Area
- CCN Overlay Key
- ===== Service-Water-CCN Service Area



That story was generated by the background writer, Judith Dunbar, in NY. It's from the Times. I couldn't see the background and quality. We claim no credit for the accuracy or weightiness of the data or to its reliability for a particular case.