

Notice to Neighboring Systems, Landowners and Cities

**NOTICE OF APPLICATION FOR MITCHELL M MARTIN dba
COMMUNITY UTILITY COMPANY TO AMEND ITS
CERTIFICATE OF CONVENIENCE AND NECESSITY (CCN) TO
PROVIDE WATER UTILITY SERVICE IN HARRIS AND
MONTGOMERY COUNTIES, TEXAS**

Mitchell M. Martin dba Community Utility Company has filed an application to amend and decertify a portion of its CCN No. 10350 with the Texas Commission on Environmental Quality to provide water utility service in Harris and Montgomery Counties.

The proposed utility service area is located approximately:

Forest Trails- to be decertified:

Approximately 30 acres with no current customers; 13.5 miles southeast of downtown Conroe, on the north by Kalka Rd, on the east by Crystalwood Estates Dr, on the south by Pickering Rd, on the west by Dry Creek.

Heathergate- to be decertified:

Approximately 99 acres with no current customers; 10.5 miles northwest of downtown Houston, on the north by West Gulf Bank Rd, on the east by W. Montgomery Rd, on the south by Rigel Rd, on the west by Scenic Green Dr.

Forest Manor- amendment:

Approximately 25.6 acres with 49 current customers; on the north by FM 1960, on the west by approximately 700 ft. east of Rain Forest Dr, on the south by approximately 150 ft. south of Beckman Dr, on the west by FM 2100.

Heathergate Estates- amendment:

Approximately 99 acres with 105 current customers; On the north by approximately 250 ft. north of Heathergate Ln, on the east by FM 2100, on the south by approximately 400 ft. south of Indian Shore Rd, on the west by approximately 300 ft. west of Berry Thicket.

The proposed amendment affects customers and/or areas located in the following zip code: 77302, 77336, 77532, and 77088.

A copy of the proposed service area map is available at: 27493 Hanna Road No. 2, Conroe, Texas, Phone number: 281-267-4460

See enclosed map of the proposed service area.

A request for a public hearing must be in writing. You must state (1) your name, mailing address, and daytime telephone number; (2) the applicant's name, application number or another recognizable reference to this application; (3) the statement, "I/we request a public hearing"; (4) a brief description of how you or the persons you represent, would be adversely affected by the granting of the application for a CCN; and (5) your proposed adjustment to the application or CCN which would satisfy your concerns and cause you to withdraw your request for a hearing.

Persons who wish to intervene or comment should write the:

Texas Commission on Environmental Quality
Water Supply Division
Utilities and Districts Section, MC-153
P. O. Box 13087
Austin, TX 78711-3087

within thirty (30) days from the date of this publication or notice. A public hearing will be held only if a legally sufficient hearing request is received or if the Commission on its own motion requests a hearing. Only those individuals who submit a written hearing request or a written request to be notified if a hearing is set will receive notice if a hearing is scheduled.

If a public hearing is requested, the Executive Director will not issue the CCN and will forward the application to the State Office of Administrative Hearings (SOAH) for a hearing. If no settlement is reached and an evidentiary hearing is held, the SOAH will submit a recommendation to the Commission for final decision. If an evidentiary hearing is held, it will be a legal proceeding similar to a civil trial in state district court.

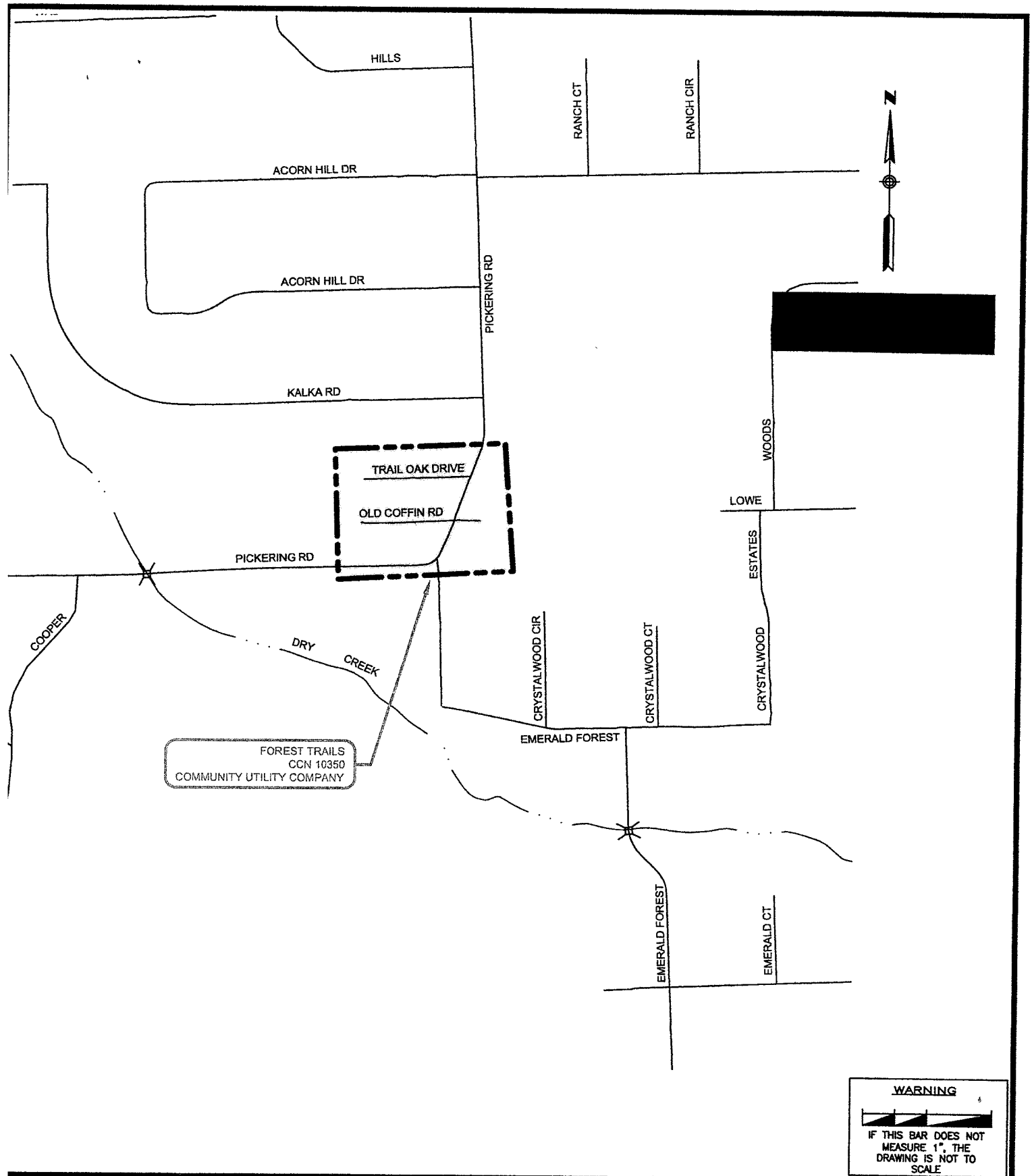
If you are a landowner with a tract of land at least 25 acres or more, that is partially or wholly located within the proposed area, you may request to be excluded from the proposed area (or "opt out") by providing written notice to the Commission within (30) days from the date that notice was provided by the applicant. All request to opt out of the requested service area must include a scaled, general location map and a metes and bounds description of the tract of land.

Persons who meet the requirements to opt out, and wish to request this option should file the required documents with the:

Texas Commission on Environmental Quality
Water Supply Division
Utilities and Districts Section, MC-153
P. O. Box 13087
Austin, TX 78711-3087

A copy of the request to opt out of the proposed area must also be sent to the applicant. Staff may request additional information regarding your request.

Si desea informacion en Espanol, puede llamar al 1-512-239-0200.

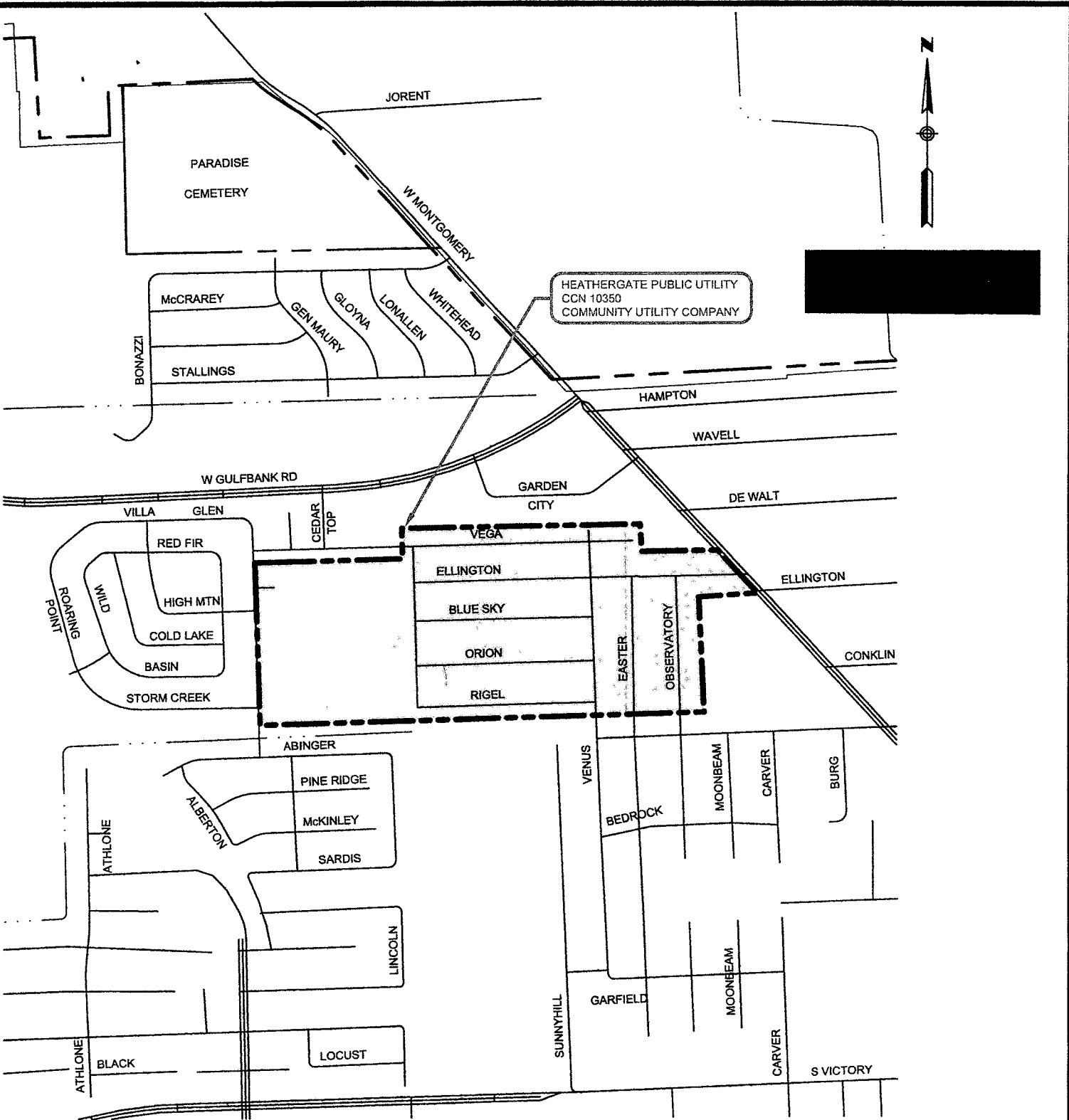


CCN AMENDMENT APPLICATION **FOREST TRAILS LARGE SCALE MAP**

COMMUNITY UTILITY COMPANY
HARRIS AND MONTGOMERY COUNTIES, TEXAS



Southwest Engineers, Inc.
Civil - Environmental - Planning
Gonzales Austin
www.swengineers.com
TBPE No. F-1909



HEATHERGATE PUBLIC UTILITY
CCN 10350
COMMUNITY UTILITY COMPANY

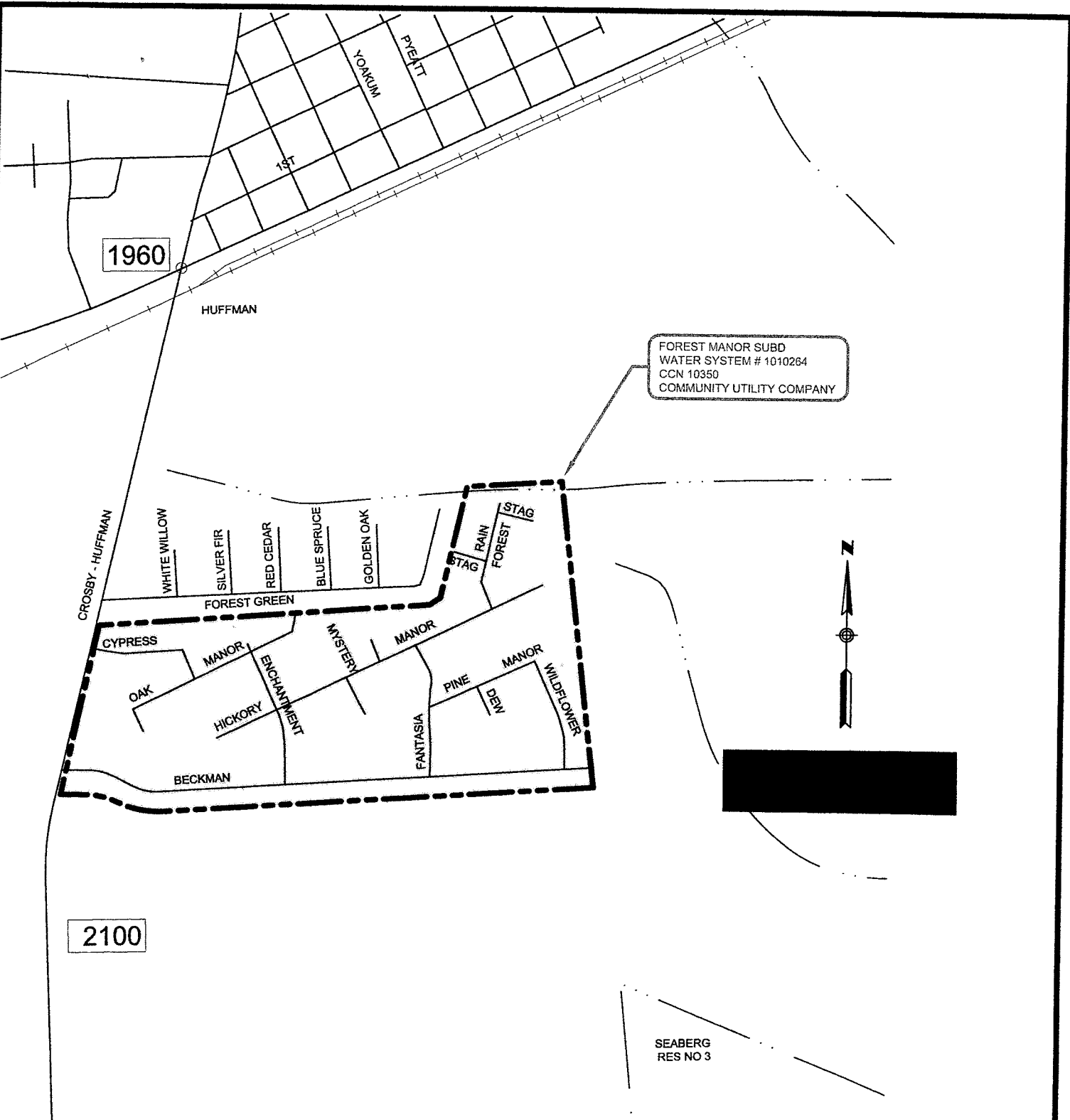
WARNING
IF THIS BAR DOES NOT
MEASURE 1" = 100'
THE
DRAWING IS NOT TO
SCALE

CCN AMENDMENT APPLICATION
HEATHERGATE PUBLIC UTILITY COMPANY LARGE SCALE MAP

COMMUNITY UTILITY COMPANY
HARRIS AND MONTGOMERY COUNTIES, TEXAS


Southwest Engineers, Inc.

Civil - Environmental - Planning
Gonzales Austin
www.swengineers.com
TBPE No. F-1909



FOREST MANOR SUBD
WATER SYSTEM # 1010264
CCN 10350
COMMUNITY UTILITY COMPANY



WARNING

IF THIS BAR DOES NOT
MEASURE 1", THE
DRAWING IS NOT TO
SCALE

CCN AMENDMENT APPLICATION
FOREST MANOR SUBDIVISION LARGE SCALE MAP

COMMUNITY UTILITY COMPANY
HARRIS AND MONTGOMERY COUNTIES, TEXAS



Southwest Engineers, Inc.
Civil - Environmental - Planning
Gonzales Austin
www.swengineers.com
TBPE No. F-1909

LITTLE DOE

LITTLE BUCK

ELK

MOOSE

ANTELOPE

2100

HEATHERGATE PUBLIC UTILITY
WATER SYSTEM # 1011302
CCN 10350
COMMUNITY UTILITY COMPANY

APACHE

SHORES

HEATHER GATE

BERRY THICKET

CASTLE POINT

BRIGHT MEADOW

HONEY DALE

MISTY
DAY

BUFFALO

CON

AD

WARNING

IF THIS BAR DOES NOT
MEASURE 1", THE
DRAWING IS NOT TO
SCALE

CCN AMENDMENT APPLICATION
HEATHERGATE PUBLIC UTILITY COMPANY LARGE SCALE MAP

COMMUNITY UTILITY COMPANY
HARRIS AND MONTGOMERY COUNTIES, TEXAS



Southwest Engineers, Inc.

Civil - Environmental - Planning
Gonzales Austin

www.swengineers.com
TBPE No. F-1909

Notice to Neighboring Systems, Landowners and Cities

**NOTICE OF APPLICATION FOR MITCHELL M MARTIN dba
COMMUNITY UTILITY COMPANY TO AMEND ITS
CERTIFICATE OF CONVENIENCE AND NECESSITY (CCN) TO
PROVIDE WATER UTILITY SERVICE IN HARRIS AND
MONTGOMERY COUNTIES, TEXAS**

Mitchell M. Martin dba Community Utility Company has filed an application to amend and decertify a portion of its CCN No. 10350 with the Texas Commission on Environmental Quality to provide water utility service in Harris and Montgomery Counties.

The proposed utility service area is located approximately:

Forest Trails- to be decertified:

Approximately 30 acres with no current customers; 13.5 miles southeast of downtown Conroe, on the north by Kalka Rd, on the east by Crystalwood Estates Dr, on the south by Pickering Rd, on the west by Dry Creek.

Heathergate- to be decertified:

Approximately 99 acres with no current customers; 10.5 miles northwest of downtown Houston, on the north by West Gulf Bank Rd, on the east by W. Montgomery Rd, on the south by Rigel Rd, on the west by Scenic Green Dr.

Forest Manor- amendment:

Approximately 25.6 acres with 49 current customers; on the north by FM 1960, on the west by approximately 700 ft. east of Rain Forest Dr, on the south by approximately 150 ft. south of Beckman Dr, on the west by FM 2100.

Heathergate Estates- amendment:

Approximately 99 acres with 105 current customers; On the north by approximately 250 ft. north of Heathergate Ln, on the east by FM 2100, on the south by approximately 400 ft. south of Indian Shore Rd, on the west by approximately 300 ft. west of Berry Thicket.

The proposed amendment affects customers and/or areas located in the following zip code: 77302, 77336, 77532, and 77088.

A copy of the proposed service area map is available at: 27493 Hanna Road No. 2, Conroe, Texas, Phone number: 281-267-4460

See enclosed map of the proposed service area.

A request for a public hearing must be in writing. You must state (1) your name, mailing address, and daytime telephone number; (2) the applicant's name, application number or another recognizable reference to this application; (3) the statement, "I/we request a public hearing"; (4) a brief description of how you or the persons you represent, would be adversely affected by the granting of the application for a CCN; and (5) your proposed adjustment to the application or CCN which would satisfy your concerns and cause you to withdraw your request for a hearing.

Persons who wish to intervene or comment should write the:

Texas Commission on Environmental Quality
Water Supply Division
Utilities and Districts Section, MC-153
P. O. Box 13087
Austin, TX 78711-3087

within thirty (30) days from the date of this publication or notice. A public hearing will be held only if a legally sufficient hearing request is received or if the Commission on its own motion requests a hearing. Only those individuals who submit a written hearing request or a written request to be notified if a hearing is set will receive notice if a hearing is scheduled.

If a public hearing is requested, the Executive Director will not issue the CCN and will forward the application to the State Office of Administrative Hearings (SOAH) for a hearing. If no settlement is reached and an evidentiary hearing is held, the SOAH will submit a recommendation to the Commission for final decision. If an evidentiary hearing is held, it will be a legal proceeding similar to a civil trial in state district court.

If you are a landowner with a tract of land at least 25 acres or more, that is partially or wholly located within the proposed area, you may request to be excluded from the proposed area (or "opt out") by providing written notice to the Commission within (30) days from the date that notice was provided by the applicant. All request to opt out of the requested service area must include a scaled, general location map and a metes and bounds description of the tract of land.

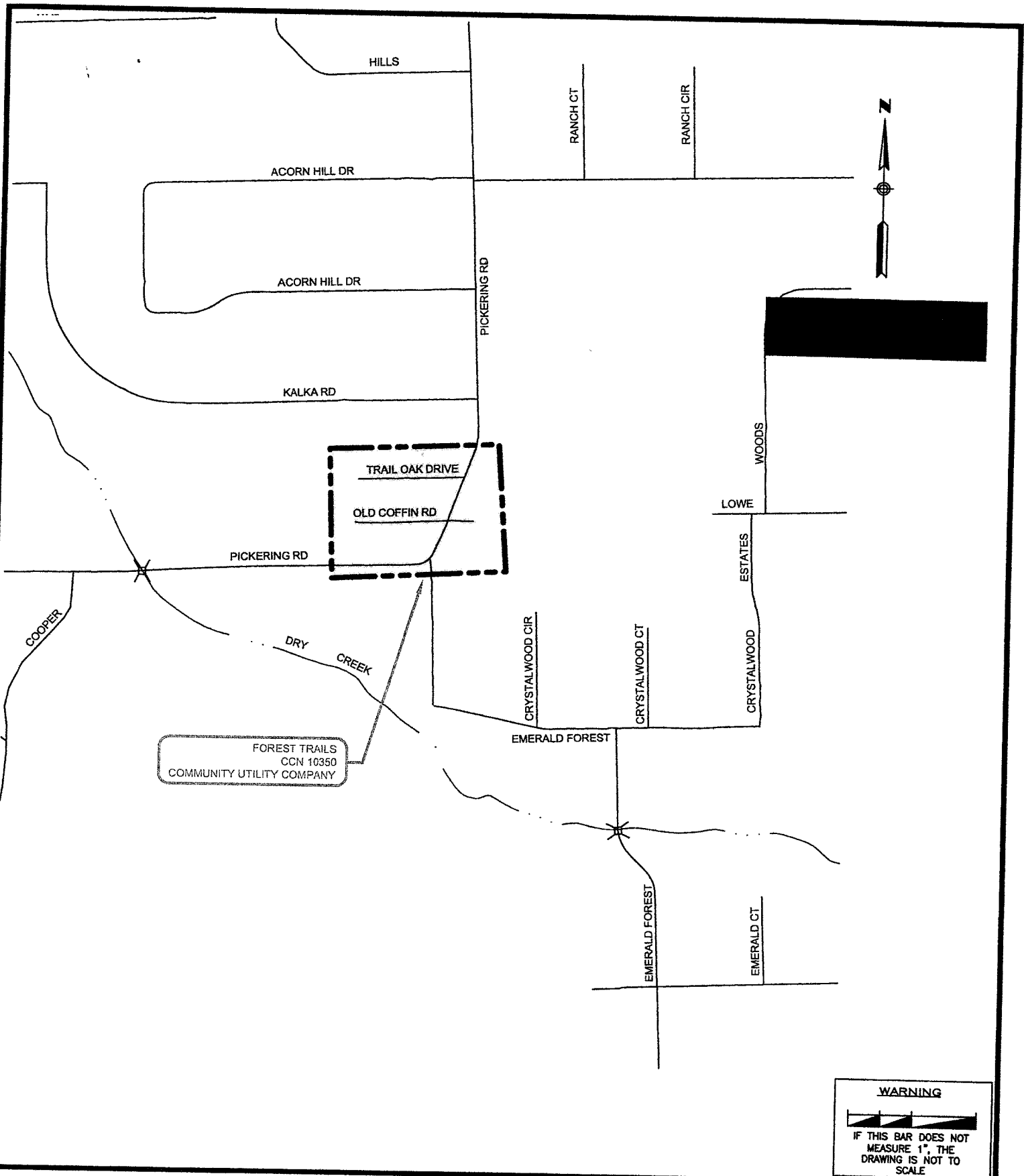
Persons who meet the requirements to opt out, and wish to request this option should file the required documents with the:

Texas Commission on Environmental Quality
Water Supply Division
Utilities and Districts Section, MC-153
P. O. Box 13087
Austin, TX 78711-3087

A copy of the request to opt out of the proposed area must also be sent to the applicant. Staff may request additional information regarding your request.

Si desea informacion en Espanol, puede llamar al 1-512-239-0200.

\\ss3-jr\desktop\ACAD STUFF\U362-006-10 2011 TWDB DWSRF\Work In Progress\CCN Amendment\AMD-LARGE SCALE-CCN-Community dwg Tue, Sep 20, 2011, 10:03am

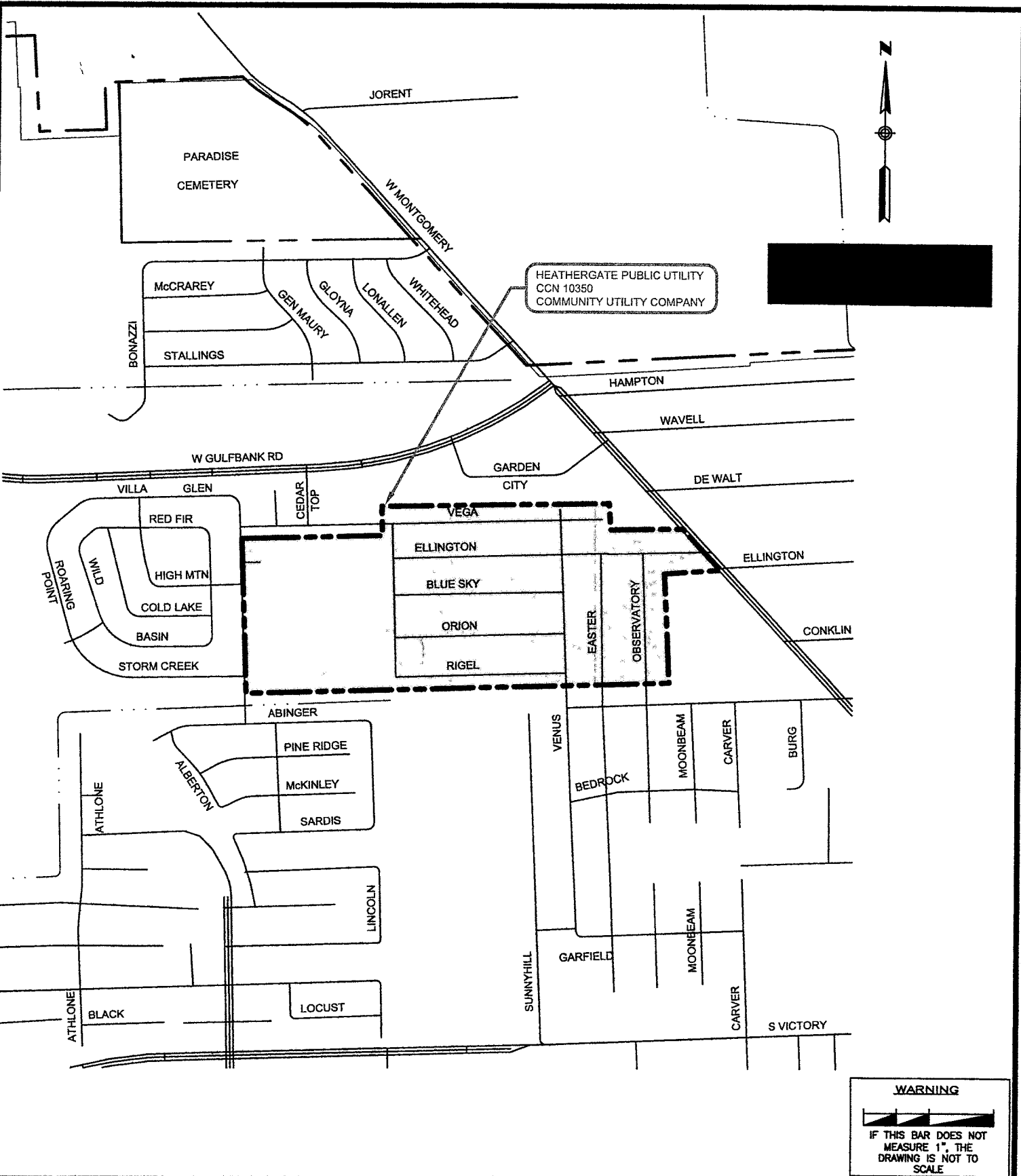


CCN AMENDMENT APPLICATION
FOREST TRAILS LARGE SCALE MAP

COMMUNITY UTILITY COMPANY
HARRIS AND MONTGOMERY COUNTIES, TEXAS



Southwest Engineers, Inc.
Civil - Environmental - Planning
Gonzales Austin
www.swengineers.com
TBPE No. F-1909

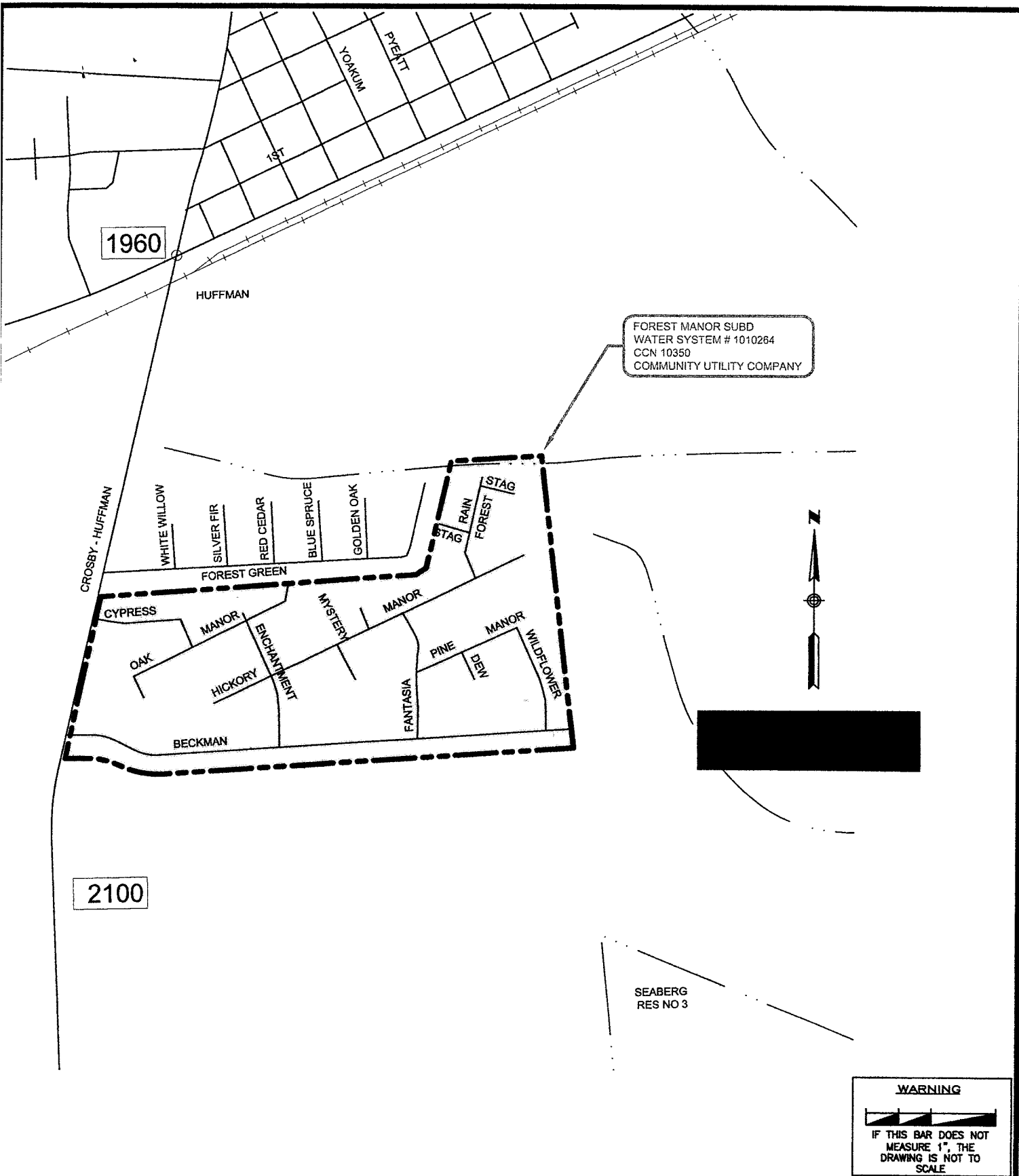


CCN AMENDMENT APPLICATION
HEATHERGATE PUBLIC UTILITY COMPANY LARGE SCALE MAP

COMMUNITY UTILITY COMPANY
HARRIS AND MONTGOMERY COUNTIES, TEXAS



Southwest Engineers, Inc.
Civil - Environmental - Planning
Gonzales Austin
www.swengineers.com
TBPE No. F-1909




CCN AMENDMENT APPLICATION
FOREST MANOR SUBDIVISION LARGE SCALE MAP

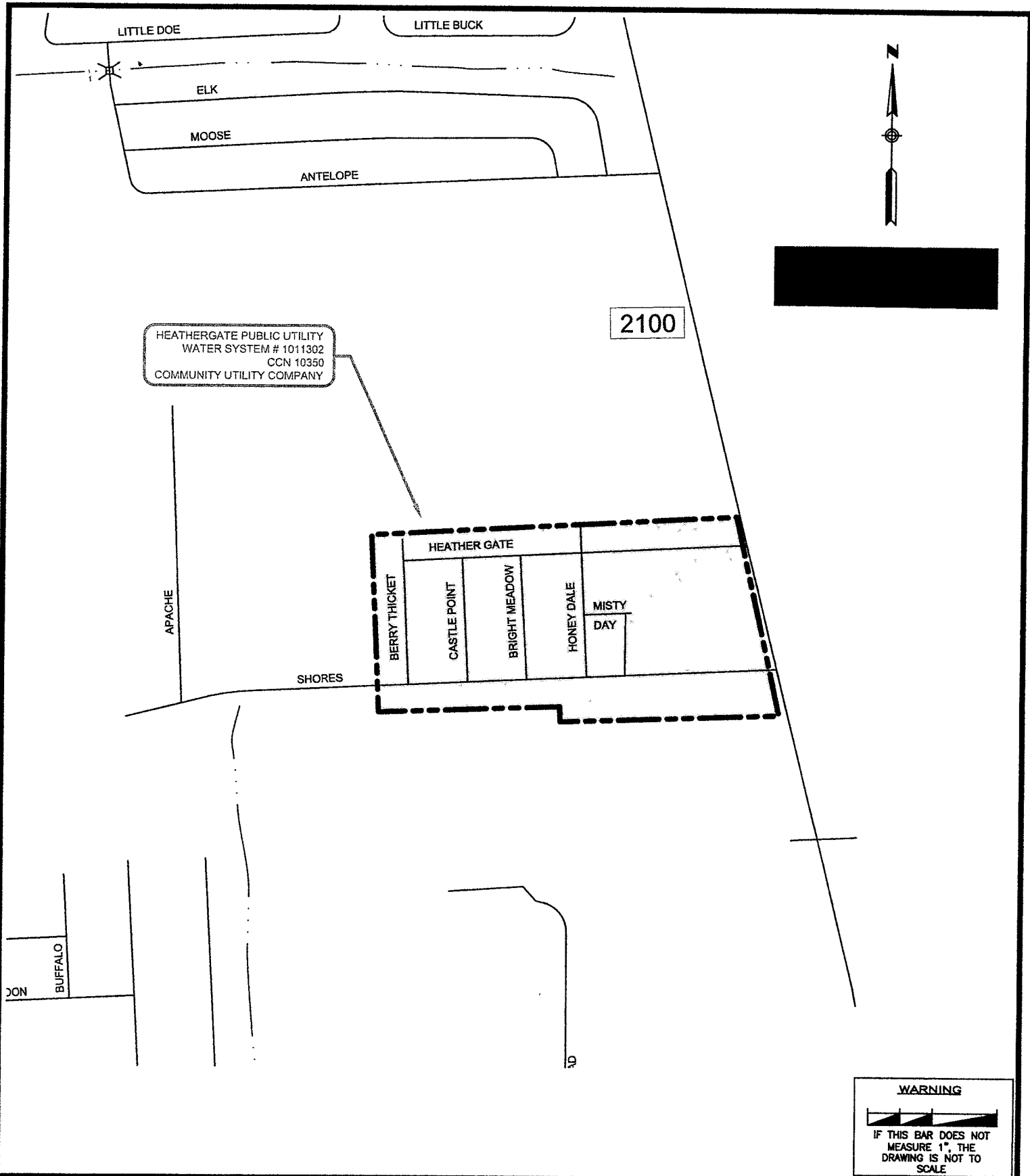
COMMUNITY UTILITY COMPANY
HARRIS AND MONTGOMERY COUNTIES, TEXAS



Southwest Engineers, Inc.
Civil - Environmental - Planning
Gonzales Austin
www.swengineers.com
TBPE No. F-1909

WARNING

IF THIS BAR DOES NOT
MEASURE 1", THE
DRAWING IS NOT TO
SCALE

C:\Users\ThomasB.SWE\Desktop\ACAD STUFF\0362-006-10 2011 TWDB DWSRF\Work In Progress\CCN Amendment\APP-LARGE SCALE-CCN-Community.dwg Fri, Sep 30, 2011, 11:36am



CCN AMENDMENT APPLICATION
HEATHERGATE PUBLIC UTILITY COMPANY LARGE SCALE MAP

COMMUNITY UTILITY COMPANY
HARRIS AND MONTGOMERY COUNTIES, TEXAS



Southwest Engineers, Inc.
Civil - Environmental - Planning
Gonzales Austin
www.swengineers.com
TBPE No. F-1909

Notice to Neighboring Systems, Landowners and Cities

**NOTICE OF APPLICATION FOR MITCHELL M MARTIN dba
COMMUNITY UTILITY COMPANY TO AMEND ITS
CERTIFICATE OF CONVENIENCE AND NECESSITY (CCN) TO
PROVIDE WATER UTILITY SERVICE IN HARRIS AND
MONTGOMERY COUNTIES, TEXAS**

Mitchell M. Martin dba Community Utility Company has filed an application to amend and decertify a portion of its CCN No. 10350 with the Texas Commission on Environmental Quality to provide water utility service in Harris and Montgomery Counties.

The proposed utility service area is located approximately:

Forest Trails- to be decertified:

Approximately 30 acres with no current customers; 13.5 miles southeast of downtown Conroe, on the north by Kalka Rd, on the east by Crystalwood Estates Dr, on the south by Pickering Rd, on the west by Dry Creek.

Heathergate- to be decertified:

Approximately 99 acres with no current customers; 10.5 miles northwest of downtown Houston, on the north by West Gulf Bank Rd, on the east by W. Montgomery Rd, on the south by Rigel Rd, on the west by Scenic Green Dr.

Forest Manor- amendment:

Approximately 25.6 acres with 49 current customers; on the north by FM 1960, on the west by approximately 700 ft. east of Rain Forest Dr, on the south by approximately 150 ft. south of Beckman Dr, on the west by FM 2100.

Heathergate Estates- amendment:

Approximately 99 acres with 105 current customers; On the north by approximately 250 ft. north of Heathergate Ln, on the east by FM 2100, on the south by approximately 400 ft. south of Indian Shore Rd, on the west by approximately 300 ft. west of Berry Thicket.

The proposed amendment affects customers and/or areas located in the following zip code: 77302, 77336, 77532, and 77088.

A copy of the proposed service area map is available at: 27493 Hanna Road No. 2, Conroe, Texas, Phone number: 281-267-4460

See enclosed map of the proposed service area.

A request for a public hearing must be in writing. You must state (1) your name, mailing address, and daytime telephone number; (2) the applicant's name, application number or another recognizable reference to this application; (3) the statement, "I/we request a public hearing"; (4) a brief description of how you or the persons you represent, would be adversely affected by the granting of the application for a CCN; and (5) your proposed adjustment to the application or CCN which would satisfy your concerns and cause you to withdraw your request for a hearing.

Persons who wish to intervene or comment should write the:

Texas Commission on Environmental Quality
Water Supply Division
Utilities and Districts Section, MC-153
P. O. Box 13087
Austin, TX 78711-3087

within thirty (30) days from the date of this publication or notice. A public hearing will be held only if a legally sufficient hearing request is received or if the Commission on its own motion requests a hearing. Only those individuals who submit a written hearing request or a written request to be notified if a hearing is set will receive notice if a hearing is scheduled.

If a public hearing is requested, the Executive Director will not issue the CCN and will forward the application to the State Office of Administrative Hearings (SOAH) for a hearing. If no settlement is reached and an evidentiary hearing is held, the SOAH will submit a recommendation to the Commission for final decision. If an evidentiary hearing is held, it will be a legal proceeding similar to a civil trial in state district court.

If you are a landowner with a tract of land at least 25 acres or more, that is partially or wholly located within the proposed area, you may request to be excluded from the proposed area (or "opt out") by providing written notice to the Commission within (30) days from the date that notice was provided by the applicant. All request to opt out of the requested service area must include a scaled, general location map and a metes and bounds description of the tract of land.

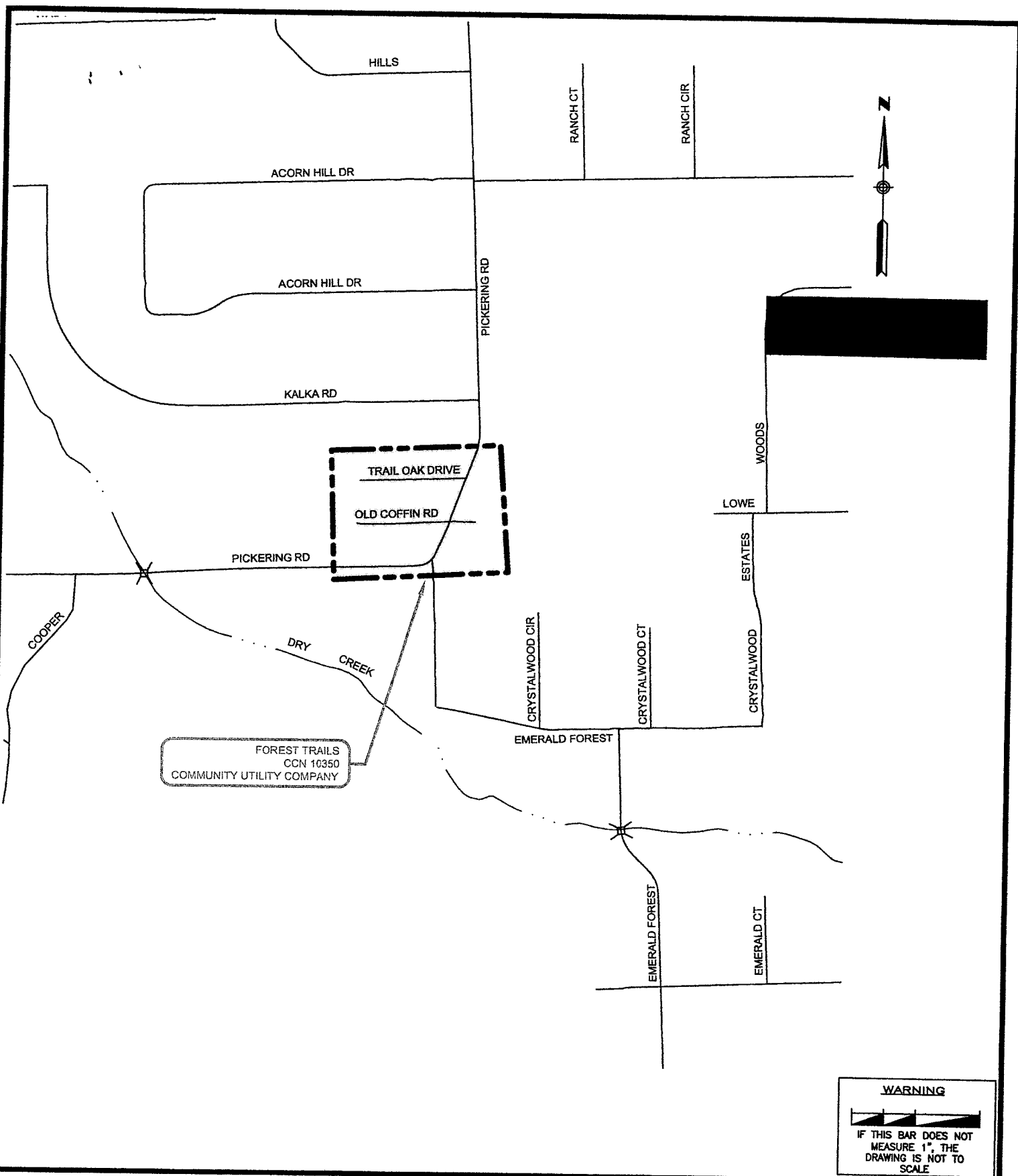
Persons who meet the requirements to opt out, and wish to request this option should file the required documents with the:

Texas Commission on Environmental Quality
Water Supply Division
Utilities and Districts Section, MC-153
P. O. Box 13087
Austin, TX 78711-3087

A copy of the request to opt out of the proposed area must also be sent to the applicant. Staff may request additional information regarding your request.

Si desea informacion en Espanol, puede llamar al 1-512-239-0200.

C:\Users\Trombador\SWI\Desktop\ACAD STUFF\0362-006-10 2011 TWDB DWSRF\Work in Progress\CCN Amendment\AMD-LARGE SCALE-Community.dwg Tue, Sep 20, 2011, 10:03am

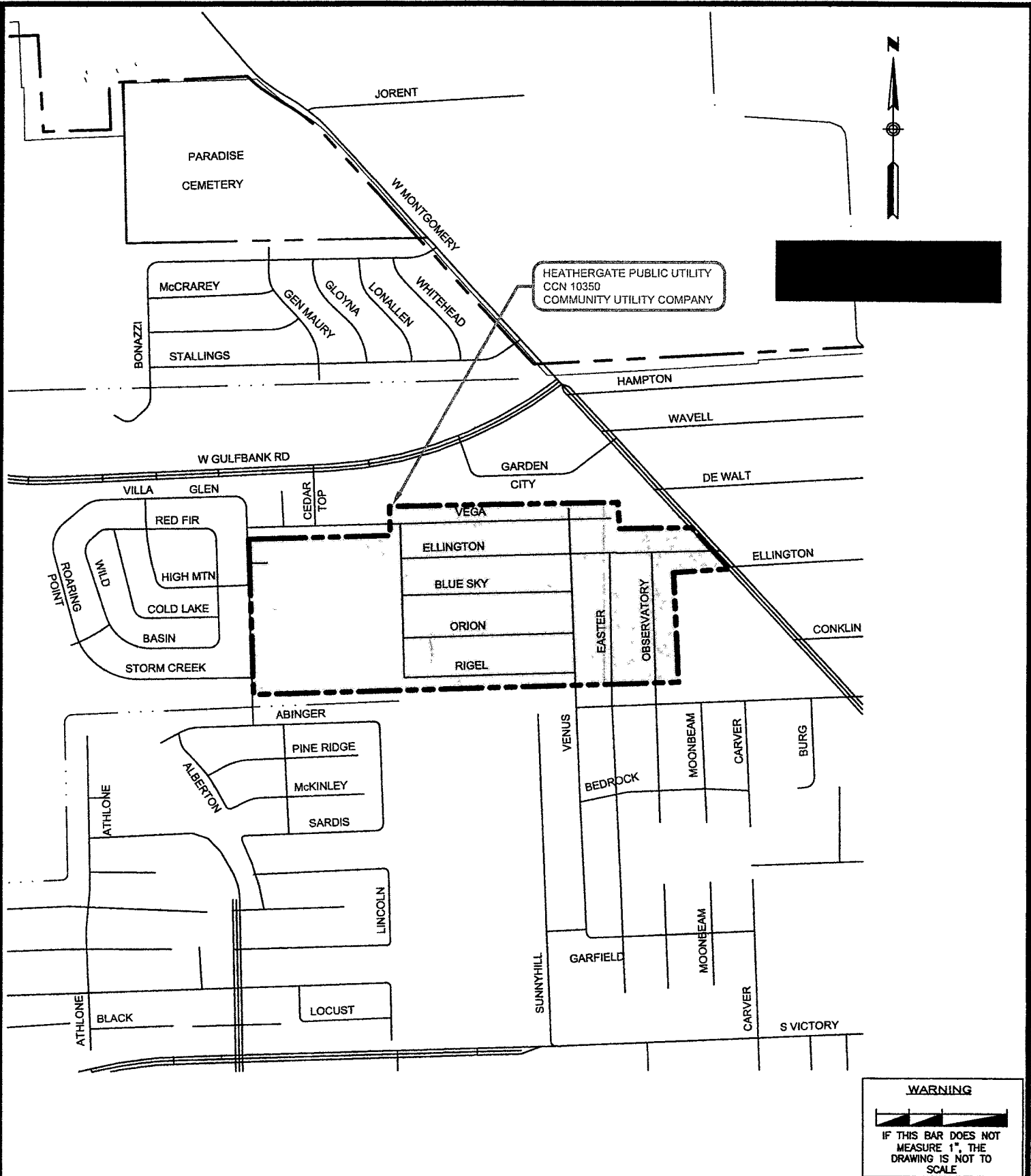


CCN AMENDMENT APPLICATION
FOREST TRAILS LARGE SCALE MAP

COMMUNITY UTILITY COMPANY
HARRIS AND MONTGOMERY COUNTIES, TEXAS



Southwest Engineers, Inc.
Civil - Environmental - Planning
Gonzales Austin
www.swengineers.com
TBPE No. F-1909



CCN AMENDMENT APPLICATION

HEATHERGATE PUBLIC UTILITY COMPANY LARGE SCALE MAP

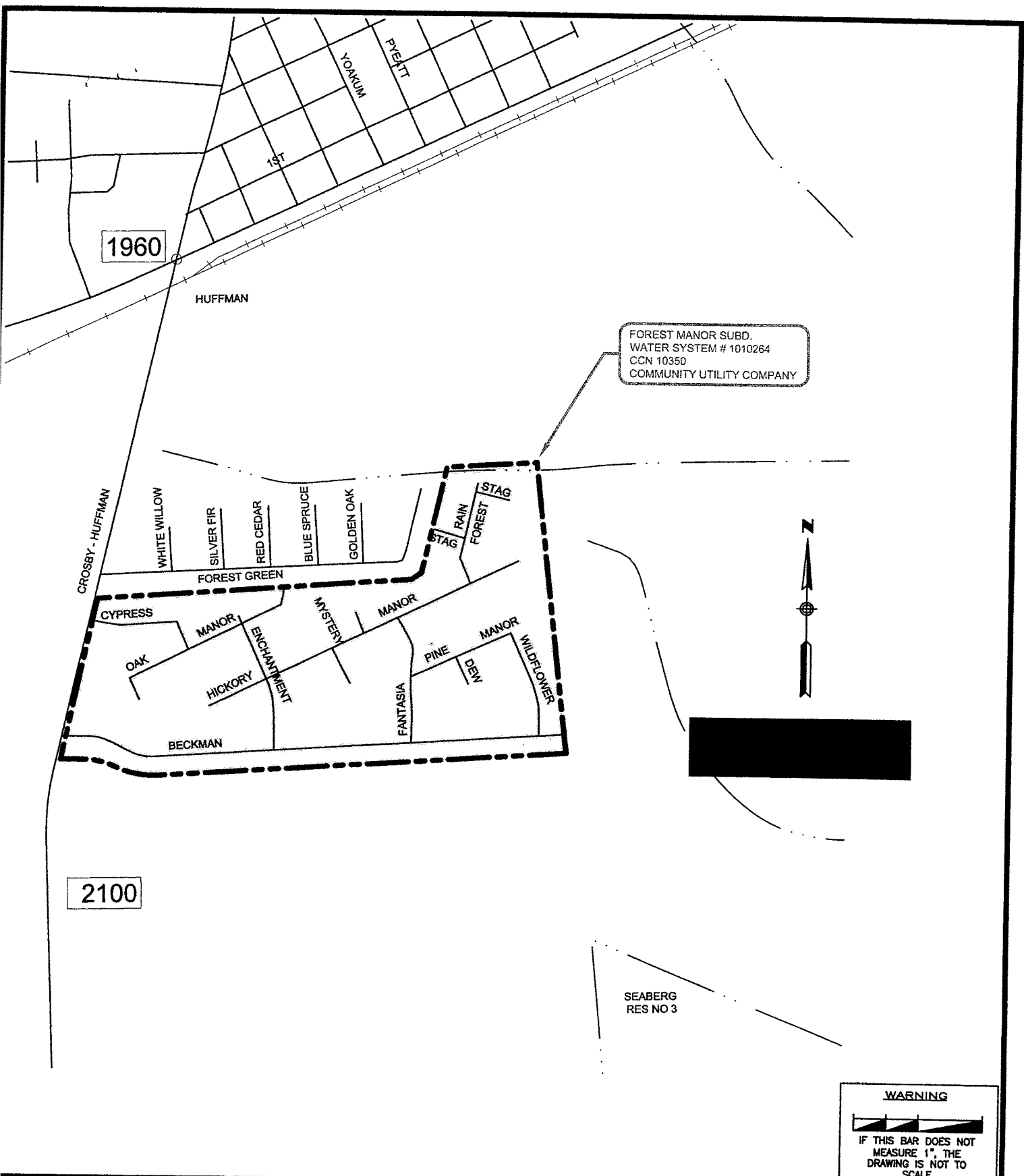
COMMUNITY UTILITY COMPANY
HARRIS AND MONTGOMERY COUNTIES, TEXAS



Southwest Engineers, Inc.

Civil - Environmental - Planning
Gonzales Austin


www.swengineers.com
TBPE No. F-1909

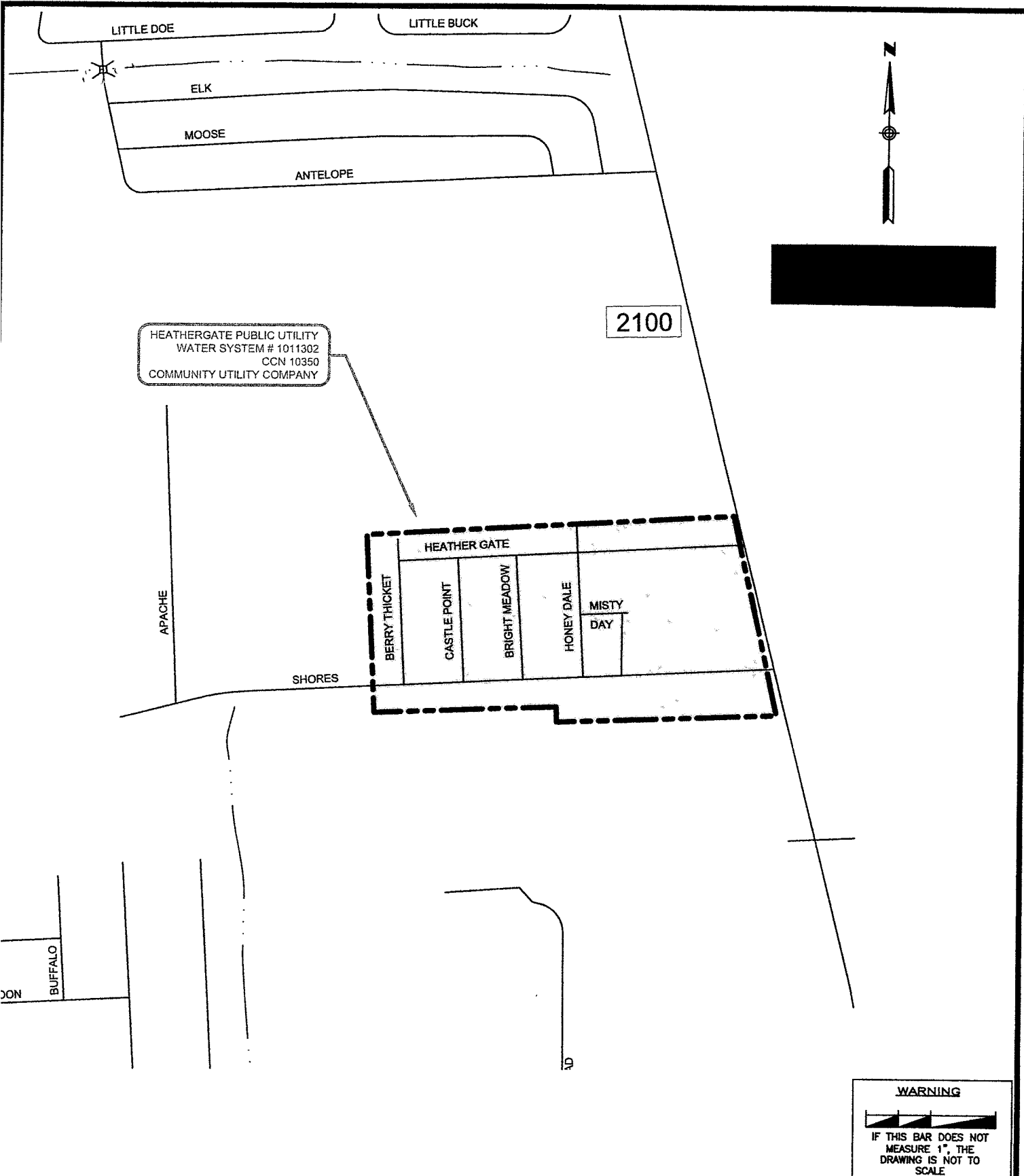


CCN AMENDMENT APPLICATION
FOREST MANOR SUBDIVISION LARGE SCALE MAP

COMMUNITY UTILITY COMPANY
HARRIS AND MONTGOMERY COUNTIES, TEXAS

 **Southwest Engineers, Inc.**
Civil - Environmental - Planning
Gonzales Austin
www.swengineers.com
TBPE No. F-1909

WARNING

IF THIS BAR DOES NOT
MEASURE 1", THE
DRAWING IS NOT TO
SCALE



CCN AMENDMENT APPLICATION
HEATHERGATE PUBLIC UTILITY COMPANY LARGE SCALE MAP

COMMUNITY UTILITY COMPANY
HARRIS AND MONTGOMERY COUNTIES, TEXAS



Southwest Engineers, Inc.
Civil - Environmental - Planning
Gonzales Austin
www.swengineers.com
TBPE No. F-1909

Texas Commission on Environmental Quality



AFFIDAVIT OF NOTICE TO NEIGHBORING UTILITIES AND AFFECTED PARTIES
APPLICATION NO. 37266-C

STATE OF TEXAS
COUNTY OF Williamson

Community Utility Company has provided
individual notice to the following entities:

Harris County FWSD 58

DATE 10/15/12


OATH

I, Bret W. Fenner, being duly sworn, file this form as
authorized representative (indicate relationship to applicant,
that is, owner, member of partnership, title of officer of corporation, or other authorized
representative of applicant); that in such capacity, I am qualified and authorized to file and
verify such form, am personally familiar with the notices given with this application, and have
complied with all notice requirements in the application and application acceptance letter; and
that all such statements made and matters set for therein are true and correct.

[Signature]
Applicant's Authorized Representative

If the applicant to this form is any person other than the sole owner, partner, officer of the
applicant, or its' attorney, a properly verified Power of Attorney must be enclosed.

Subscribed and sworn to before me this 15th day of October, 2012,
to certify which witness my hand and seal of office.



[Signature]
Notary Public in and for the State of Texas

Kevin Stoneham
Print or Type Name of Notary Public
Commission Expires 10/18/2015

Texas Commission on Environmental Quality



AFFIDAVIT OF NOTICE TO NEIGHBORING UTILITIES AND AFFECTED PARTIES
APPLICATION NO. 37266-C

STATE OF TEXAS
COUNTY OF Williamson

Community Utility Company has provided
individual notice to the following entities:

Harris County FWSD 58

DATE
10/15/12


OATH

I, Bret W. Fenner, being duly sworn, file this form as
authorized representative (indicate relationship to applicant,
that is, owner, member of partnership, title of officer of corporation, or other authorized
representative of applicant); that in such capacity, I am qualified and authorized to file and
verify such form, am personally familiar with the notices given with this application, and have
complied with all notice requirements in the application and application acceptance letter; and
that all such statements made and matters set for therein are true and correct.

[Signature]
Applicant's Authorized Representative

If the applicant to this form is any person other than the sole owner, partner, officer of the
applicant, or its' attorney, a properly verified Power of Attorney must be enclosed.

Subscribed and sworn to before me this 15th day of October, 2012,
to certify which witness my hand and seal of office.



[Signature]
Notary Public in and for the State of Texas
Kevin Stoneham
Print or Type Name of Notary Public
Commission Expires 10/18/2015

Texas Commission on Environmental Quality



AFFIDAVIT OF NOTICE TO CUSTOMERS AND OTHER AFFECTED PARTIES
APPLICATION NO. 37266-C

STATE OF TEXAS
COUNTY OF MONTGOMERY


Before me, the undersigned authority, on this day personally appeared
Michael Martin, who being by me
duly sworn, deposes and that (s)he is the Vice President
(TITLE)
of the COMMUNITY UTILITY COMPANY;
(NAME OF UTILITY)

that the attached notice was provided to customers and other affected parties by
1st CLASS MAIL
(METHOD USED TO PROVIDE NOTICE)

on or about the following date, to wit: 9-5-2012
(DATE)
[Signature]
(SIGNATURE OF UTILITY OFFICIAL)

Subscribed and sworn to before me this 5th day of SEPTEMBER, 2012,
to certify which witness my hand and seal of office.

[Signature]
Notary Public in and for the State of Texas



4-0111
7-010-4
2227

**NOTICE OF APPLICATION FOR MITCHELL M MARTIN dba
COMMUNITY UTILITY COMPANY TO AMEND ITS
CERTIFICATE OF CONVENIENCE AND NECESSITY (CCN) TO
PROVIDE WATER UTILITY SERVICE IN HARRIS AND
MONTGOMERY COUNTIES, TEXAS**

The proposed utility service area is located approximately:

Forest Trails- to be decertified:

Approximately 30 acres with no current customers; 13.5 miles southeast of downtown Conroe, on the north by Kalka Rd, on the east by Crystalwood Estates Dr, on the south by Pickering Rd, on the west by Dry Creek.

Heathergate- to be decertified:

Approximately 99 acres with no current customers; 10.5 miles northwest of downtown Houston, on the north by West Gulf Bank Rd, on the east by W. Montgomery Rd, on the south by Rigel Rd, on the west by Scenic Green Dr.

Forest Manor- amendment:

Approximately 25.6 acres with 49 current customers; on the north by FM 1960, on the west by approximately 700 ft. east of Rain Forest Dr, on the south by approximately 150 ft. south of Beckman Dr, on the west by FM 2100.

Heathergate Estates- amendment:

Approximately 99 acres with 105 current customers; On the north by approximately 250 ft. north of Heattergate Ln, on the east by FM 2100, on the south by approximately 400 ft. south of Indian Shore Rd, on the west by approximately 300 ft. west of Berry Thicket.

The proposed amendment affects customers and/or areas located in the following zip code: 77302, 77336, 77532, and 77088.

A copy of the proposed service area map is available at: 27493 Hanna Road
No. 2, Conroe, Texas, Phone number: .281-444-7747

The current utility rates which were first effective on September 1, 2009 are:

<ul style="list-style-type: none"> • Monthly Flat Rate of <u>\$10.4</u> per connection -OR- • Monthly Base Rate including <u>0</u> gallons per connection for: <ul style="list-style-type: none"> 5/8" meter <u>\$29.57</u> 1" meter <u>\$73.92</u> 1½" meter <u>\$147.85</u> 2" meter <u>\$236.56</u> Other 3" meter <u>\$433.55</u> Other 4" meter <u>\$650.54</u> 	
Gallonge charge of \$ <u>2.67</u> per 1,000 gallons above minimum (same for all meter sizes)	
Miscellaneous Fees	
-Regulatory Assessment	\$ 6.00
-Tap Fee (Average Actual Cost)	\$25
-Reconnection fee:	\$25
-Non Payment (\$25.00 max)	\$25
-Transfer	\$35
-Customer's request	\$50
-Late fee	10%
-Returned Check charge	\$25
-Customer Deposit (\$50.00 max)	
-Meter test fee (Actual Cost not exceed \$25.00)	\$25

Your utility service rates and fees cannot be changed by this application. If you are currently paying rates, those rates must remain in effect unchanged. Rates may only be increased if the utility files and gives notice of a separate rate change application.

A request for a public hearing must be in writing. You must state (1) your name, mailing address, and daytime telephone number; (2) the applicant's name, application number or another recognizable reference to this application; (3) the statement, "I/we request a public hearing"; (4) a brief description of how you or the persons you represent, would be adversely affected by the granting of the application for a CCN; and (5) your proposed adjustment to the application or CCN which would satisfy your concerns and cause you to withdraw your request for a hearing.

Persons who wish to intervene or comment should write the:

Texas Commission on Environmental Quality
Water Supply Division
Utilities and Districts Section, MC-153
P. O. Box 13087
Austin, TX 78711-3087

within thirty (30) days from the date of this publication or notice. A public hearing will be held only if a legally sufficient hearing request is received or if the Commission on its own motion requests a hearing. Only those individuals who submit a written hearing request or a written request to be notified if a hearing is set will receive notice if a hearing is scheduled.

If a public hearing is requested, the Executive Director will not issue the CCN and will forward the application to the State Office of Administrative Hearings (SOAH) for a hearing. If no settlement is reached and an evidentiary hearing is held, the SOAH will submit a recommendation to the Commission for final decision. If an evidentiary hearing is held, it will be a legal

Texas Commission on Environmental Quality



AFFIDAVIT OF NOTICE TO CUSTOMERS AND OTHER AFFECTED PARTIES
APPLICATION NO. 37266-C

STATE OF TEXAS
COUNTY OF MONTGOMERY

Before me, the undersigned authority, on this day personally appeared
Michael Martin, who being by me
duly sworn, deposes and that (s)he is the Vice President
(TITLE)
of the COMMUNITY UTILITY COMPANY;
(NAME OF UTILITY)


that the attached notice was provided to customers and other affected parties by
1ST CLASS MAIL
(METHOD USED TO PROVIDE NOTICE)

on or about the following date, to wit: 9-5-2012
(DATE)

[Signature]
(SIGNATURE OF UTILITY OFFICIAL)

Subscribed and sworn to before me this 5th day of SEPTEMBER, 2012,
to certify which witness my hand and seal of office.

[Signature]
Notary Public in and for the State of Texas



Notice to Customers of IOUs in Proposed Area

**NOTICE OF APPLICATION FOR MITCHELL M MARTIN dba
COMMUNITY UTILITY COMPANY TO AMEND ITS
CERTIFICATE OF CONVENIENCE AND NECESSITY (CCN) TO
PROVIDE WATER UTILITY SERVICE IN HARRIS AND
MONTGOMERY COUNTIES, TEXAS**

Mitchell M. Martin dba Community Utility Company has filed an application to amend and decertify a portion of its CCN No. 10350 with the Texas Commission on Environmental Quality to provide water utility service in Harris and Montgomery Counties.

The proposed utility service area is located approximately:

Forest Trails- to be decertified:

Approximately 30 acres with no current customers; 13.5 miles southeast of downtown Conroe, on the north by Kaika Rd, on the east by Crystalwood Estates Dr, on the south by Pickering Rd, on the west by Dry Creek.

Heathergate- to be decertified:

Approximately 99 acres with no current customers; 10.5 miles northwest of downtown Houston, on the north by West Gulf Bank Rd, on the east by W. Montgomery Rd, on the south by Rigel Rd, on the west by Scenic Green Dr.

Forest Manor- amendment:

Approximately 25.6 acres with 49 current customers; on the north by FM 1960, on the west by approximately 700 ft. east of Rain Forest Dr, on the south by approximately 150 ft. south of Beckman Dr, on the west by FM 2100.

Heathergate Estates- amendment:

Approximately 99 acres with 105 current customers; On the north by approximately 250 ft. north of Heathergate Ln, on the east by FM 2100, on the south by approximately 400 ft. south of Indian Shore Rd, on the west by approximately 300 ft. west of Berry Thicket.

The proposed amendment affects customers and/or areas located in the following zip code: 77302, 77336, 77532, and 77088.

A copy of the proposed service area map is available at: 27493 Hanna Road No. 2, Conroe, Texas, Phone number: . 281-444-7747

The current utility rates which were first effective on September 1, 2009 are:

• Monthly Flat Rate of \$9.24 per connection	
-OR-	
• Monthly Base Rate including _____ gallons	
per connection for:	
5/8" meter	\$ 29.57
1" meter	\$ 73.93
1 1/2" meter	\$ 147.85
2" meter	\$ 236.56
Other 3" meter	\$ 433.55
Other 4" meter	\$ 650.54
Gallons charge of \$ 2.67 per 1,000 gallons above minimum (same for all meter sizes)	
Miscellaneous Fees	
-Regulatory Assessment	\$ 600
-Tap Fee (Average Actual Cost)	\$ 25
-Reconnection fee:	\$ 25
-Non Payment (\$25.00 max)	\$ 25
-Transfer	\$ 35
-Customer's request	\$ 50
-Late fee	10%
-Returned Check charge	\$ 25
-Customer Deposit (\$50.00 max)	
-Meter test fee (Actual Cost not exceed \$25.00)	\$ 25
	1%

Your utility service rates and fees cannot be changed by this application. If you are currently paying rates, those rates must remain in effect unchanged. Rates may only be increased if the utility files and gives notice of a separate rate change application.

A request for a public hearing must be in writing. You must state (1) your name, mailing address, and daytime telephone number; (2) the applicant's name, application number or another recognizable reference to this application; (3) the statement, "I/we request a public hearing"; (4) a brief description of how you or the persons you represent, would be adversely affected by the granting of the application for a CCN; and (5) your proposed adjustment to the application or CCN which would satisfy your concerns and cause you to withdraw your request for a hearing.

Persons who wish to intervene or comment should write the:

Texas Commission on Environmental Quality
Water Supply Division
Utilities and Districts Section, MC-153
P. O. Box 13087
Austin, TX 78711-3087

within thirty (30) days from the date of this publication or notice. A public hearing will be held only if a legally sufficient hearing request is received or if the Commission on its own motion requests a hearing. Only those individuals who submit a written hearing request or a written request to be notified if a hearing is set will receive notice if a hearing is scheduled.

If a public hearing is requested, the Executive Director will not issue the CCN and will forward the application to the State Office of Administrative Hearings (SOAH) for a hearing. If no settlement is reached and an evidentiary hearing is held, the SOAH will submit a recommendation to the Commission for final decision. If an evidentiary hearing is held, it will be a legal

Texas Commission on Environmental Quality



AFFIDAVIT OF NOTICE TO CUSTOMERS AND OTHER AFFECTED PARTIES
APPLICATION NO. 37266-C

STATE OF TEXAS
COUNTY OF MONTGOMERY

Before me, the undersigned authority, on this day personally appeared
Michael Martin, who being by me
duly sworn, deposes and that (s)he is the Vice President
(TITLE)
of the COMMUNITY UTILITY COMPANY;
(NAME OF UTILITY)


that the attached notice was provided to customers and other affected parties by
1st CLASS MAIL
(METHOD USED TO PROVIDE NOTICE)

on or about the following date, to wit: 9-5-2012
(DATE)

[Signature]
(SIGNATURE OF UTILITY OFFICIAL)

Subscribed and sworn to before me this 5th day of SEPTEMBER, 2012,
to certify which witness my hand and seal of office.

[Signature]
Notary Public in and for the State of Texas



**NOTICE OF APPLICATION FOR MITCHELL M MARTIN dba
COMMUNITY UTILITY COMPANY TO AMEND ITS
CERTIFICATE OF CONVENIENCE AND NECESSITY (CCN) TO
PROVIDE WATER UTILITY SERVICE IN HARRIS AND
MONTGOMERY COUNTIES, TEXAS**

The proposed utility service area is located approximately:

Forest Trails- to be decertified:

Approximately 30 acres with no current customers, 13.5 miles southeast of downtown Corrale, on the north by Kalka Rd, on the east by Crystalwood Estates Dr, on the south by Pickering Rd, on the west by Dry Creek.

Heathergate- to be decertified:

Approximately 99 acres with no current customers; 10.5 miles northwest of downtown Houston, on the north by West Gulf Bank Rd, on the east by W. Montgomery Rd, on the south by Rigel Rd, on the west by Scenic Green Dr.

Forest Manor- amendment:

Approximately 25.6 acres with 49 current customers; on the north by FM 1960, on the west by approximately 700 ft. east of Rain Forest Dr, on the south by approximately 150 ft. south of Beckman Dr, on the west by FM 2100.

Heathergate Estates- amendment:

Approximately 99 acres with 105 current customers; On the north by approximately 250 ft. north of Heathergate Ln, on the east by FM 2100, on the south by approximately 400 ft. south of Indian Shore Rd, on the west by approximately 300 ft. west of Berry Thicket.

The proposed amendment affects customers and/or areas located in the following zip code: 77302, 77336, 77532, and 77088.

A copy of the proposed service area map is available at: 27493 Hanna Road
No. 2, Conroe, Texas, Phone number: 281-444-7747

The current utility rates which were first effective on September 1, 2009 are:

- | | |
|---------------------------------------------------------------------------------------|-----------|
| • Monthly Flat Rate of \$10.2 per connection | |
| • Monthly Base Rate including _____ gallons per connection for: | |
| 5/8" meter | \$ 29.52 |
| 1" meter | \$ 73.93 |
| 1½" meter | \$ 147.85 |
| 2" meter | \$ 236.56 |
| Other 3" meter | \$ 433.55 |
| Other 4" meter | \$ 650.54 |
| Gallonge charge of \$ 2.67 per 1,000 gallons above minimum (same for all meter sizes) | |
-
- | | |
|--------------------------------------------------|--------|
| Miscellaneous Fees | |
| -Regulatory Assessment | \$ 600 |
| -Tap Fee (Average Actual Cost) | \$25 |
| -Reconnection fee: | \$25 |
| -Non Payment (\$25.00 max) | \$25 |
| -Transfer | \$50 |
| -Customer's request | 10% |
| -Late fee | \$25 |
| -Returned Check charge | |
| -Customer Deposit (\$50.00 max) | |
| -Meter test fee (Actual Cost not exceed \$25.00) | \$25 |

Your utility service rates and fees cannot be changed by this application. If you are currently paying rates, those rates must remain in effect unchanged. Rates may only be increased if the utility files and gives notice of a separate rate change application.

A request for a public hearing must be in writing. You must state (1) your name, mailing address, and daytime telephone number; (2) the applicant's name, application number or another recognizable reference to this application; (3) the statement, "I/we request a public hearing"; (4) a brief description of how you or the persons you represent, would be adversely affected by the granting of the application for a CCN; and (5) your proposed adjustment to the application or CCN which would satisfy your concerns and cause you to withdraw your request for a hearing.

Persons who wish to intervene or comment should write the:

Texas Commission on Environmental Quality
Water Supply Division
Utilities and Districts Section, MC-153
P. O. Box 13087
Austin, TX 78711-3087

within thirty (30) days from the date of this publication or notice. A public hearing will be held only if a legally sufficient hearing request is received or if the Commission on its own motion requests a hearing. Only those individuals who submit a written hearing request or a written request to be notified if a hearing is set will receive notice if a hearing is scheduled.

If a public hearing is requested, the Executive Director will not issue the CCN and will forward the application to the State Office of Administrative Hearings (SOAH) for a hearing. If no settlement is reached and an evidentiary hearing is held, the SOAH will submit a recommendation to the Commission for final decision. If an evidentiary hearing is held, it will be a legal

Texas Commission on Environmental Quality



AFFIDAVIT OF NOTICE TO CUSTOMERS AND OTHER AFFECTED PARTIES
APPLICATION NO. 37266-C

STATE OF TEXAS
COUNTY OF MONTGOMERY

Before me, the undersigned authority, on this day personally appeared
Michael Martin, who being by me
duly sworn, deposes and that (s)he is the Vice President
(TITLE)
of the COMMUNITY UTILITY COMPANY;
(NAME OF UTILITY)


that the attached notice was provided to customers and other affected parties by
1st CLASS MAIL
(METHOD USED TO PROVIDE NOTICE)

on or about the following date, to wit: 9-5-2012
(DATE)

[Signature]
(SIGNATURE OF UTILITY OFFICIAL)

Subscribed and sworn to before me this 5th day of SEPTEMBER, 2012,
to certify which witness my hand and seal of office.

[Signature]
Notary Public in and for the State of Texas



Notice to Customers of IOUs in Proposed Area

**NOTICE OF APPLICATION FOR MITCHELL M MARTIN dba
COMMUNITY UTILITY COMPANY TO AMEND ITS
CERTIFICATE OF CONVENIENCE AND NECESSITY (CCN) TO
PROVIDE WATER UTILITY SERVICE IN HARRIS AND
MONTGOMERY COUNTIES, TEXAS**

Mitchell M. Martin dba Community Utility Company has filed an application to amend and decertify a portion of its CCN No. 10350 with the Texas Commission on Environmental Quality to provide water utility service in Harris and Montgomery Counties.

The proposed utility service area is located approximately:

Forest Trails- to be decertified:

Approximately 30 acres with no current customers; 13.5 miles southeast of downtown Conroe, on the north by Kalka Rd, on the east by Crystalwood Estates Dr, on the south by Pickering Rd, on the west by Dry Creek.

Heathergate- to be decertified:

Approximately 99 acres with no current customers; 10.5 miles northwest of downtown Houston, on the north by West Gulf Bank Rd, on the east by W. Montgomery Rd, on the south by Rigel Rd, on the west by Scenic Green Dr.

Forest Manor- amendment:

Approximately 25.6 acres with 49 current customers; on the north by FM 1960, on the west by approximately 700 ft. east of Rain Forest Dr, on the south by approximately 150 ft. south of Beckman Dr, on the west by FM 2100.

Heathergate Estates- amendment:

Approximately 99 acres with 105 current customers; On the north by approximately 250 ft. north of Heathergate Ln, on the east by FM 2100, on the south by approximately 400 ft. south of Indian Shore Rd, on the west by approximately 300 ft. west of Berry Thicket.

The proposed amendment affects customers and/or areas located in the following zip code: 77302, 77336, 77532, and 77088.

A copy of the proposed service area map is available at: 27493 Hanna Road No. 2, Conroe, Texas, Phone number: .281-444-7747

The current utility rates which were first effective on September 1, 2009 are:

• Monthly Flat Rate of \$2.67 per connection	
-OR-	
• Monthly Base Rate including _____ gallons	
per connection for:	
5/8" meter	\$ 29.57
1" meter	\$ 73.93
1 1/2" meter	\$ 147.85
2" meter	\$ 236.56
Other 3" meter	\$ 433.55
Other 4" meter	\$ 650.54
Gallage charge of \$ 2.67 per 1,000	
gallons above minimum (same for all meter	
sizes)	
Miscellaneous Fees	
-Regulatory Assessment	\$ 500
-Tap Fee (Average Actual Cost)	\$ 25
-Reconnection fee:	\$ 25
-Non Payment (\$25.00 max)	\$ 25
-Transfer	\$ 25
-Customer's request	\$ 50
-Late fee	10%
-Returned Check charge	\$ 25
-Customer Deposit (\$50.00 max)	
-Meter test fee (Actual Cost not	
exceed \$25.00)	\$ 25

Your utility service rates and fees cannot be changed by this application. If you are currently paying rates, those rates must remain in effect unchanged. Rates may only be increased if the utility files and gives notice of a separate rate change application.

A request for a public hearing must be in writing. You must state (1) your name, mailing address, and daytime telephone number; (2) the applicant's name, application number or another recognizable reference to this application; (3) the statement, "I/we request a public hearing"; (4) a brief description of how you or the persons you represent, would be adversely affected by the granting of the application for a CCN; and (5) your proposed adjustment to the application or CCN which would satisfy your concerns and cause you to withdraw your request for a hearing.

Persons who wish to intervene or comment should write the:

Texas Commission on Environmental Quality
Water Supply Division
Utilities and Districts Section, MC-153
P. O. Box 13087
Austin, TX 78711-3087

within thirty (30) days from the date of this publication or notice. A public hearing will be held only if a legally sufficient hearing request is received or if the Commission on its own motion requests a hearing. Only those individuals who submit a written hearing request or a written request to be notified if a hearing is set will receive notice if a hearing is scheduled.

If a public hearing is requested, the Executive Director will not issue the CCN and will forward the application to the State Office of Administrative Hearings (SOAH) for a hearing. If no settlement is reached and an evidentiary hearing is held, the SOAH will submit a recommendation to the Commission for final decision. If an evidentiary hearing is held, it will be a legal

Texas Commission on Environmental Quality



PUBLISHER'S FIDAVIT
APPLICATION NO. _____

STATE OF TEXAS
COUNTY OF HARRIS

Before me, the undersigned authority, on this day personally appeared

EDWARD SILVA who being by me

duly sworn, deposes and says that (s)he is the AIR CLERK
(TITLE)

of the HOUSTON CHRONICLE
(NAME OF NEWSPAPER)

that said newspaper is regularly published in HARRIS COUNTY
HARRIS, TRINITY, WALKER, GRIMES, POLK, SAN JACINTO, (COUNTY/COUNTIES)
WASHINGTON, MONTGOMERY, LIBERTY, AUSTIN, WALLER, CHAMBERS, COLORADO, BRAZORIA,
and generally circulated in FORT BEND, GALVESTON, WHARTON, JACKSON AND MATAGORDA COUNTIES, Texas; and
(COUNTY/COUNTIES)


that the attached notice was published in said newspaper on the following date(s), to wit:

AD#25451657 AUTH#052168222 8-22-12, 8-29-12

Edward Silva (DA)
(SIGNATURE OF NEWSPAPER REPRESENTATIVE)

Subscribed and sworn to before me this 30 day of AUGUST, 2012
to certify which witness my hand and seal of office.

Elizabeth Ann Gonzales
Notary Public in and for the State of Texas
Elizabeth Ann Gonzales
Print or Type Name of Notary
Public Commission Expires 4/3/16



**NOTICE OF APPLICATION FOR MITCHELL M MARTIN dba
COMMUNITY UTILITY COMPANY TO AMEND ITS
CERTIFICATE OF CONVENIENCE AND NECESSITY (CCN) TO
PROVIDE WATER UTILITY SERVICE IN HARRIS AND
MONTGOMERY COUNTIES, TEXAS**

Mitchell M. Martin dba Community Utility Company has filed an application to Amend and decertify a portion of its CCN No. 10350 with the Texas Commission on Environmental Quality to provide water utility service in Harris and Montgomery Counties.

The proposed utility service area is located approximately:

Forest Trails - to be decertified:

Approximately 30 acres with no current customers; 13.5 miles southeast of downtown Conroe, on the north by Kalka Rd, on the east by Crystalwood Estates Dr, on the south by Pickering Rd, on the west by Dry Creek.

Heathergate - to be decertified:

Approximately 99 acres with no current customers; 10.5 miles northwest of downtown Houston, on the north by West Gulf Bank Rd, on the east by W. Montgomery Rd, on the south by Rigel Rd, on the west by Scenic Green Dr.

Forest Manor - amendment:

Approximately 25.6 acres with 49 current customers; On the north by FM 1960 on the west by approximately 700 ft. east of Rain Forest Dr, on the south by approximately 150 ft. south of Beckman Dr, on the west by FM 2100.

Heathergate Estates - amendment:

Approximately 99 acres with 105 current customers; On the north by Approximately 250 ft. north of Heathergate Ln, on the east by FM 2100, on The south by approximately 400 ft. south of Indian Shore Rd, on the west by Approximately 300 ft. west of Berry Thicket.

The proposed amendment affects customers and/or ares located in the

Following zip code: 77302, 77336, 77532, and 77088.

A copy of the proposed service area map is available at: 27493 Hanna Road No. 2, Conroe, Texas, Phone number: 281-444-7747

A request for a public hearing must be in writing. You must state (1) your name, mailing address, and daytime telephone number; (2) the applicant's name, application number or another recognizable reference to this application; (3) the statement, "I/we request a public hearing"; (4) a brief description of how you or the persons you represent, would be adversely affected by the granting of the application for a CCN; and (5) your proposed adjustment to the application or CCN which would satisfy your concerns and cause you to withdraw your request for a hearing.

Persons who wish to intervene or comment should write the:

Texas Commission on Environmental Quality
Water Supply Division
Utilities and Districts Section, MC-153
P. O. Box 13087
Austin, TX 78711-3087

Within thirty (30) days from the date of this publication or notice. A public Hearing will be held only if a legally sufficient hearing request is received or if the Commission on its own motion requests a hearing. Only those individuals who submit a written hearing request or a written request to be notified if a hearing is set will receive notice if a hearing is scheduled.

If a public hearing is requested, the Executive Director will not issue the CCN and will forward the application to the State Office of Administrative Hearings (SOAH) for a hearing. If no settlement is reached and an evidentiary hearing is held, the SOAH will submit a recommendation to the Commission for final decision. If an evidentiary hearing is held, it will be a legal proceeding similar to a civil trial in state district court.

If you are a landowner with a tract of land at least 25 acres or more, that is partially or wholly located within the proposed area, you may request to be excluded from the proposed area (or "opt out") by providing written notice to the Commission within (30) days from the date that notice was provided by the applicant. All request to opt out of the requested service area must include a scaled, general location map and a metes and bounds description of the tract of land.

Persons who meet the requirements to opt out, and wish to request this option should file the required documents with the:

Texas Commission on Environmental Quality
Water Supply Division
Utilities and Districts Section, MC-153
Austin, TX 78711-3087

A copy of the request to opt out of the proposed area must also be sent to the applicant. Staff may request additional information regarding your request. Si desea informacion en Espanol, puede llamar al 1-512-239-0200

Texas Commission on Environmental Quality



PUBLISHER'S FIDAVIT
APPLICATION NO. _____

STATE OF TEXAS
COUNTY OF HARRIS

Before me, the undersigned authority, on this day personally appeared

EDWARD SILVA

who being by me

duly sworn, deposes and says that (s)he is the AIR CLERK

(TITLE)

of the HOUSTON CHRONICLE

(NAME OF NEWSPAPER)

that said newspaper is regularly published in HARRIS COUNTY
HARRIS, TRINITY, WALKER, GRIMES, POLK, SAN JACINTO, (COUNTY/COUNTIES)
WASHINGTON, MONTGOMERY, LIBERTY, AUSTIN, WALLER, CHAMBERS, COLORADO, BRAZORIA,
and generally circulated in FORT BEND, GALVESTON, WHARTON, JACKSON AND MATAGORDA COUNTIES, Texas; and

(COUNTY/COUNTIES)

that the attached notice was published in said newspaper on the following date(s), to wit:

AD#25451657 ACT#052168222 8-22-12, 8-29-12

Edward Silva
(DA)


(SIGNATURE OF NEWSPAPER REPRESENTATIVE)

Subscribed and sworn to before me this 30 day of AUGUST, 2012
to certify which witness my hand and seal of office.


Elizabeth Ann Gonzales
Notary Public in and for the State of Texas

Print or Type Name of Notary

Public Commission Expires 4/3/16



Texas Commission on Environmental Quality



PUBLISHER'S FIDAVIT
APPLICATION NO. _____

STATE OF TEXAS
COUNTY OF HARRIS

Before me, the undersigned authority, on this day personally appeared
EDWARD SILVA who being by me
duly sworn, deposes and says that (s)he is the AIR CLERK
(TITLE)
of the HOUSTON CHRONICLE
(NAME OF NEWSPAPER)


that said newspaper is regularly published in HARRIS COUNTY
HARRIS, TRINITY, WALKER, GRIMES, POLK, SAN JACINTO, (COUNTY/COUNTIES)
WASHINGTON, MONTGOMERY, LIBERTY, AUSTIN, WALLER, CHAMBERS, COLORADO, BRAZORIA,
FORT BEND, GALVESTON, WHARTON, JACKSON AND MATAGORDA COUNTIES, Texas; and
and generally circulated in _____
(COUNTY/COUNTIES)

that the attached notice was published in said newspaper on the following date(s), to wit:
AD#25451657 AL#052168222 8-22-12, 8-29-12

(D)
Edward Silva
(SIGNATURE OF NEWSPAPER REPRESENTATIVE)

Subscribed and sworn to before me this 30 day of AUGUST, 2012
to certify which witness my hand and seal of office.

Elizabeth Ann Gonzales
Notary Public in and for the State of Texas
ELIZABETH ANN GONZALES
Print or Type Name of Notary
Public Commission Expires 4/3/16



Texas Commission on Environmental Quality



PUBLISHER'S FIDAVIT
APPLICATION NO. _____

STATE OF TEXAS
COUNTY OF HARRIS

Before me, the undersigned authority, on this day personally appeared
EDWARD SILVA who being by me
duly sworn, deposes and says that (s)he is the AIR CLERK
TITLE)
of the HOUSTON CHRONICLE
(NAME OF NEWSPAPER)


that said newspaper is regularly published in HARRIS COUNTY
HARRIS, TRINITY, WALKER, GRIMES, POLK, SAN JACINTO, (COUNTY/COUNTIES)
WASHINGTON, MONTGOMERY, LIBERTY, AUSTIN, WALLER, CHAMBERS, COLORADO, BRAZORIA,
FORT BEND, GALVESTON, WHARTON, JACKSON AND MATAGORDA COUNTIES, Texas; and
and generally circulated in _____
(COUNTY/COUNTIES)

that the attached notice was published in said newspaper on the following date(s), to wit:
AD#25451657 AC#H052168222 8-22-12, 8-29-12

Edward Silva (D)
(SIGNATURE OF NEWSPAPER REPRESENTATIVE)

Subscribed and sworn to before me this 30 day of AUGUST, 2012
to certify which witness my hand and seal of office.

Elizabeth Ann Gonzales
Notary Public in and for the State of Texas
ELIZABETH ANN GONZALES
Print or Type Name of Notary
Public Commission Expires 4/3/16



SS 8 10 8 2012

Texas Commission on Environmental Quality



AFFIDAVIT OF NOTICE TO NEIGHBORING UTILITIES AND AFFECTED PARTIES
APPLICATION NO. 37266-C

STATE OF TEXAS
COUNTY OF Williamson

Community Utility Company has provided
individual notice to the following entities:

Harris County FWSD 58

DATE
10/15/12


OATH

I, Bret W. Fenner, being duly sworn, file this form as
authorized representative (indicate relationship to applicant,
that is, owner, member of partnership, title of officer of corporation, or other authorized
representative of applicant); that in such capacity, I am qualified and authorized to file and
verify such form, am personally familiar with the notices given with this application, and have
complied with all notice requirements in the application and application acceptance letter; and
that all such statements made and matters set for therein are true and correct.

[Signature]
Applicant's Authorized Representative

If the applicant to this form is any person other than the sole owner, partner, officer of the
applicant, or its' attorney, a properly verified Power of Attorney must be enclosed.

Subscribed and sworn to before me this 15th day of October, 2012,
to certify which witness my hand and seal of office.



[Signature]
Notary Public in and for the State of Texas
Kevin Stoneham
Print or Type Name of Notary Public
Commission Expires 10/18/2015

Texas Commission on Environmental Quality



AFFIDAVIT OF NOTICE TO NEIGHBORING UTILITIES AND AFFECTED PARTIES
APPLICATION NO. 37266-C

STATE OF TEXAS
COUNTY OF Williamson

Community Utility Company has provided individual notice to the following entities:

Harris County FWSD 58

DATE
10/15/12


OATH

I, Bret W. Fenner, being duly sworn, file this form as authorized representative (indicate relationship to applicant, that is, owner, member of partnership, title of officer of corporation, or other authorized representative of applicant); that in such capacity, I am qualified and authorized to file and verify such form, am personally familiar with the notices given with this application, and have complied with all notice requirements in the application and application acceptance letter; and that all such statements made and matters set for therein are true and correct.

[Signature]
Applicant's Authorized Representative

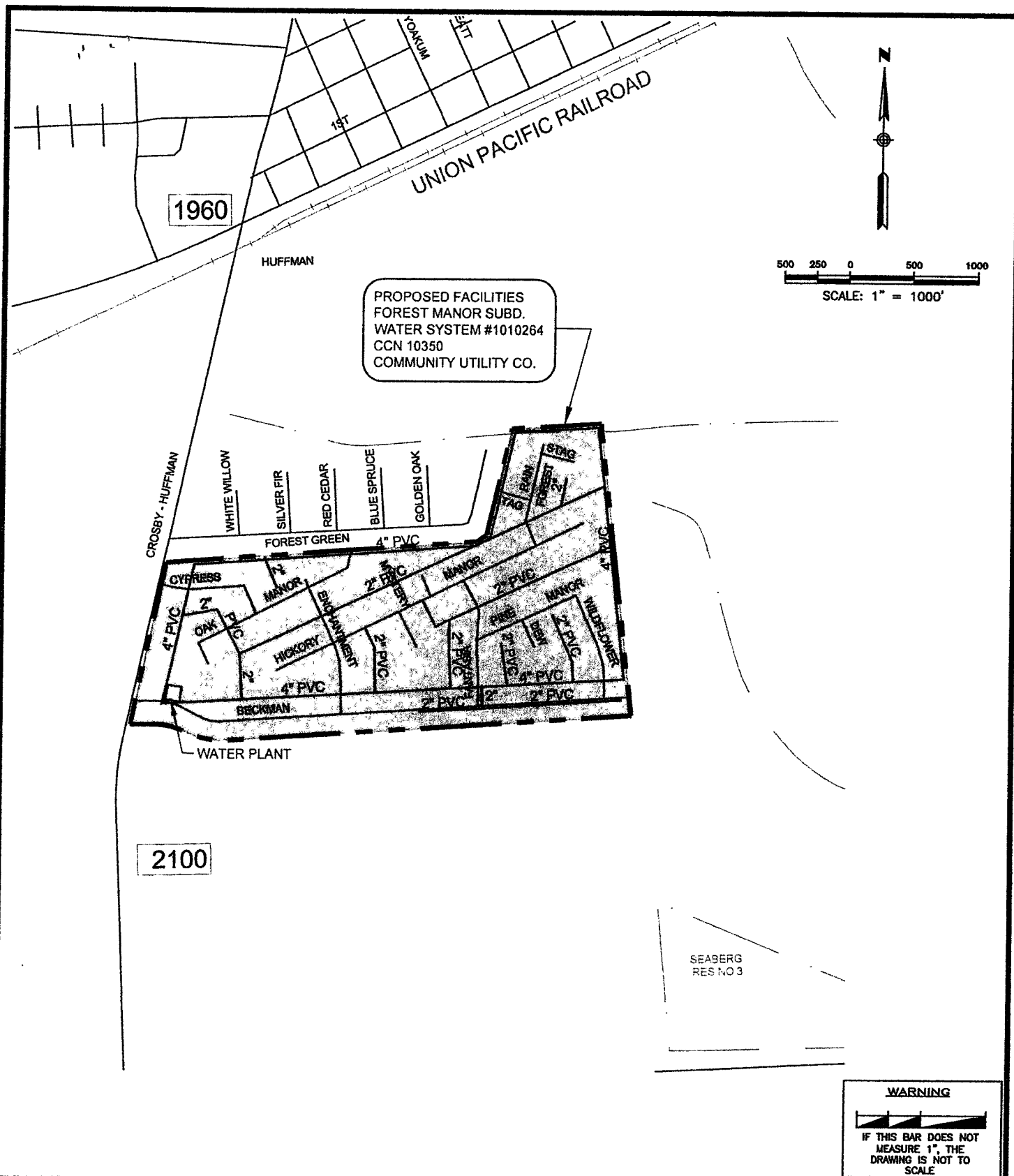
If the applicant to this form is any person other than the sole owner, partner, officer of the applicant, or its' attorney, a properly verified Power of Attorney must be enclosed.

Subscribed and sworn to before me this 15th day of October, 2012, to certify which witness my hand and seal of office.



[Signature]
Notary Public in and for the State of Texas
Kevin Stoneham
Print or Type Name of Notary Public
Commission Expires 10/18/2015

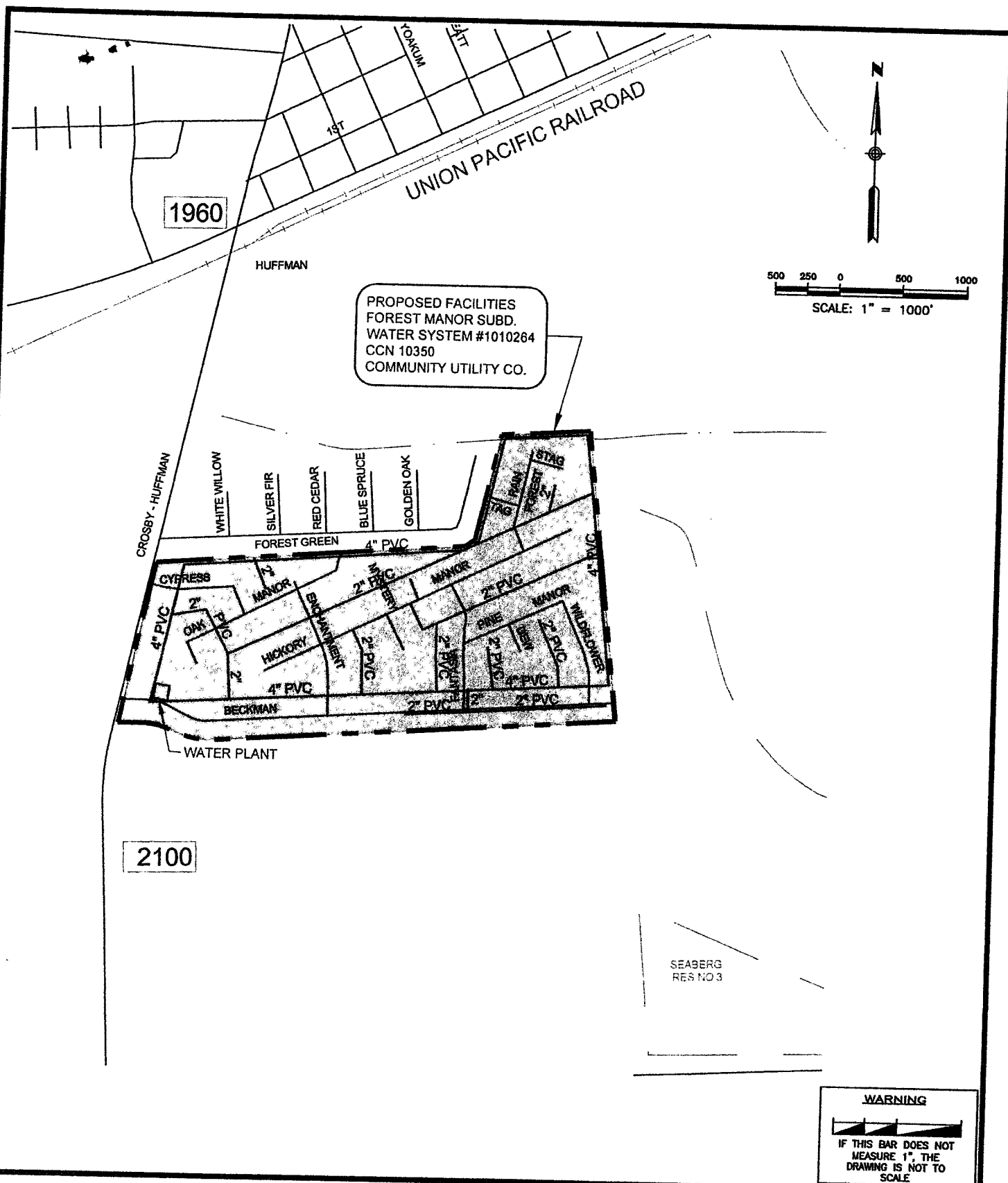
\\pvc\id\stern\sub\2011\TWC8 Div\SRF\Work In Progress\CCN Amendment\Forest Manor Facility Map.dwg Fri, Oct 10, 2012, 4:23pm



FACILITY MAP
FOREST MANOR SUBDIVISION

COMMUNITY UTILITY COMPANY
HARRIS AND MONTGOMERY COUNTIES, TEXAS

Southwest Engineers, Inc.
Civil - Environmental - Planning
Gonzales Buda
www.sveengineers.com
TBPE No F-1909



Civil - Environmental - Planning
Gonzales Buda
www.swengineers.com
TBE No F-1909

CONFIDENTIAL ITEM

Check