

## TRACT 11

SITUATED in Cooke County, Texas, a part of the A. Meyers Survey Abstract Number 640 and being part of the Ann A. Bengfort land;

BEGINNING at the northeast corner of Tract 10 of Exhibit A a point in the west right-of-way line of Farm to Market Highway Number 1200 at station marker number 287+85.20;

THENCE North 56 degrees 25 minutes 00 seconds West a distance of 590.69 feet to a point for corner in a curve to the right with a radius of 4,651.02 feet and a chord bearing of North 43 degrees 38 minutes 44 seconds a distance of 2,056.27 feet;

THENCE with said curve to the right a distance of 2,073.40 feet to a point for corner at Station Marker Number 314+49.29 of the Farm to Market Highway Number 1200 project;

THENCE South 59 degrees 07 minutes 32 seconds West a distance of 10.00 feet to a point for corner in a non tangent curve to the left with a radius of 4,661.02 feet and a chord bearing of South 43 degrees 38 minutes 44 seconds East a distance of 2,060.69 feet;

THENCE with said curve to the left a distance of 2,077.85 feet to a point for corner;

THENCE South 56 degrees 25 minutes 00 seconds East a distance of 590.69 feet to a point for corner;

THENCE North 33 degrees 35 minutes 00 seconds East a distance of 10.00 feet to the POINT OF BEGINNING and containing 0.61 acres of land more or less and extends the City limits one half mile to the north by petition of the land owners.

## TRACT 12

SITUATED in Cooke County, Texas, a part of the A. Meyers Survey Abstract Number 640 and being part of the Ann A. Bengfort land;

BEGINNING at the northeast corner of Tract 11 of Exhibit A a point in the west right-of-way line of Farm to Market Highway Number 1200 at station marker number 314+49.29 and said point also being in a curve to the right with a radius of 4,651.02 feet and a chord bearing of North 30 degrees 29 minutes 14 seconds a distance of 62.87 feet;

THENCE with said curve to the right a distance of 62.87 feet to a point for corner;

THENCE North 30 degrees 06 minutes 00 seconds West a distance of 872.18 feet to a point for corner in a curve to the right with a radius of 2,048.67 feet and a chord bearing of North 20 degrees 17 minutes 30 seconds West a distance of 697.99 feet;

THENCE with said curve to the right a distance of 701.41 feet to a point for corner;

THENCE North 10 degrees 29 minutes 00 seconds West a distance of 94.49 feet to a point for corner;

THENCE South 59 degrees 54 minutes 00 seconds West a distance of 10.62 feet;

THENCE South 10 degrees 29 minutes 00 seconds East a distance of 90.93 to a point for corner in a curve to the left with a radius of 2,058.67 feet and a chord bearing of South 20 degrees 17 minutes 30 seconds East a distance of 701.40 feet;

THENCE with said curve to the left a distance of 704.84 feet to a point for corner;

THENCE South 30 degrees 06 minutes 00 seconds East a distance of 872.18 feet to a point for corner in a curve to the left with a radius of 4,661.02 feet and a chord bearing of South 30 degrees 29 minutes 14 seconds East a distance of 63.01 feet;

THENCE with said curve to the left a distance of 63.01 feet to a point for corner;

THENCE North 59 degrees 07 minutes 32 seconds East a distance of 10.00 feet to the POINT OF BEGINNING and containing 0.40 acres of land more or less and extends the City limits one half mile to the north by petition of the land owners.

## **EXHIBIT A SOUTH ANNEXATION**

### **TRACT 1**

SITUATED in Cooke County, Texas, a part of the D.D. Sackett Survey, Abstract No. 940 and the B.F. Carpenter Survey, Abstract No. 229, and being part of the Rosalee A Zwinggi land, the Leonard & Eleanor Zwinggi Land, the Ronald W. Sandman Etal land, and the Raymond Sandmann Land recorded in Volume 564 page 499 of the Deed records of Cooke County;

BEGINNING at a point in the south City Limits Line of the City of Lindsay and the east right-of-way line of Farm to Market Highway Number 3108, said point also being in the west line of the said Rosalee A. Zwinggi said point also being approximately at the 32+00 station marker of the Farm to Market Highway Number 3108 project;

THENCE South 89 degrees 41 minutes East a distance of 10.0 feet following the south City Limits of Lindsay to a point for corner:

THENCE South 2,639.9 feet crossing the said Rosalee A. Zwinggi land, the Leonard & Eleanor Zwinggi Land, the Ronald W. Sandman Etal land, the Raymond Sandmann Land recorded in Volume 564 page 499 of the Deed records of Cooke to a point for corner said corner is in the north line of a private drive and approximately 25 feet north of the James Rose Survey, Abstract Number 843 north line and approximately at the 58+40 station marker of the farm to Market Highway Number 3108 project;

THENCE West 10 feet to the east right-of-way line of Farm to Market Highway Number 3108;

THENCE North with the east right-of-way line of Farm to Market Highway Number 3108 2,640 feet to the POINT OF BEGINNING and containing .61 acres of land more or less and extends the City limits one half mile to the south by petition of the land owners.

## TRACT 2

SITUATED in Cooke County, Texas, a part of the James Rose Survey Abstract No. 843 and the B.F. Carpenter Survey, Abstract No. 229, and being part of the Raymond Sandmann Land recorded in Volume 564 page 499 of the Deed records of Cooke County, the Edward Sandmann land, the Curtis L. Conaway & Etux Land, The Paul Sandmann Land, the Corey and Megan Anderle land, and the Donald Sandmann & Etux;

BEGINNING at a point in the east right-of-way line of Farm to Market Highway Number 3108, said point also being in the west line of the said Raymond Sandman said point also being approximately at the 58+40 station marker of the Farm to Market Highway Number 3108 project and approximately 23 feet north of the James Rose Survey Abstract Number 843;

THENCE East a distance of 10.0 feet to a point for corner;

THENCE South a distance of 2,640 feet to a point for corner:

THENCE West a distance of 10 feet to the east right-of-way line of Farm to Market Highway 3108 for a point for corner approximately at the 84+80 station marker of the Farm to Market Highway Number 3108 project;

THENCE North with the East line of Farm to Market Highway Number 3108 a distance of 2,640 feet to the POINT OF BEGINNING and containing .61 acres of land more or less and extends the City limits one half mile to the south by petition of the land owners.

### TRACT 3

SITUATED in Cooke County, Texas, a part of the James Rose Survey Abstract No. 843 Donald Sandmann & Etux, Freddie Neu land and the Carla Dean tract;

BEGINNING at a point in the east right-of-way line of Farm to Market Highway Number 3108, said point also being in the west line of the said Donald Sandman land said point also being approximately at the 84+80 station marker of the Farm to Market Highway Number 3108 project;

THENCE East a distance of 10.0 feet to a point for corner;

THENCE South a distance of 2,640 feet to a point for corner passing County Road Number 310 at the 90+99 to 91+54 station marker of the Farm to Market Highway Number 3108 project:

THENCE West a distance of 10 feet to the east right-of-way line of Farm to Market Highway 3108 for a point for corner approximately at the 111+20 station marker of the Farm to Market Highway Number 3108 project;

THENCE North with the East line of Farm to Market Highway Number 3108 a distance of 2,640 feet to the POINT OF BEGINNING and containing .61 acres of land more or less and extends the City limits one half mile to the south by petition of the land owners.

#### TRACT 4

SITUATED in Cooke County, Texas, a part of the James Rose Survey Abstract No. 843, The C.E. Anderson Survey Abstract Number 1657, and the Elias Yeaman Survey Abstract Number 1174, and being part of land owned by Donald Sandmann & Etux, Freddie Neu land and the Carla Dean land, The Milton Krebs land, the Kimberly Martin land, and the Kenneth M. and Benelle Fitts Land;

BEGINNING at a point in the east right-of-way line of Farm to Market Highway Number 3108, said point also being in the west line of the said Carla Dean Land said point also being approximately at the 111+20 station marker of the Farm to Market Highway Number 3108 project and approximately 217 feet north of the C.E. Anderson Survey Abstract Number 1657;

THENCE East a distance of 10.0 feet to a point for corner;

THENCE South a distance of 1,052 feet to a point for corner;

THENCE East a distance of 2,561.29 feet to a point for corner;

THENCE South 00 degrees 39 minutes West a distance of 1,521.06 feet to a point for corner;

THENCE North 89 degrees 21 minutes West a distance of 10 feet to a point for corner;

THENCE North 00 degrees 39 minutes East a distance of 1,510.94 feet to a point for corner;

THENCE West a distance of 2,561.17 feet to the east right-of-way line of Farm to Market Highway 3108 for a point for corner approximately at the 121+82 station marker of the Farm to Market Highway Number 3108 project;

THENCE North with the East line of Farm to Market Highway Number 3108 a distance of 1,062 feet to the POINT OF BEGINNING and containing 1.18 acres of land more or less and extends the City limits one half mile to the south by petition of the land owners.

## TRACT 5

SITUATED in Cooke County, Texas, a part of the Elias Yeaman Survey Abstract Number 1174, and being part of land owned by Donald Sandmann, Paul Russell Porter, and Hugh Porter Etux Trustees, Frank and Donald Sandmann, and Betty Luttmner New (Freddie) & Dorothy Krebs;

BEGINNING at a point in the most southwesterly point of Tract 4 of Exhibit A and said point being in the west line of land owned by Donald Sandmann;

THENCE South 00 degrees 39 minutes West with the west line of the Donald Sandmann tract a distance of 941.12 feet to a point for corner;

THENCE North 89 degrees 21 minutes East a distance of 1,322.05 feet to a point for corner in a curve to the right with a radius of 1,214.60 feet and a chord bearing of North 44 degrees 40 minutes 37 seconds west a distance of 1,707.99 feet;

THENCE with said curve to the right a distance of 1,894.11 feet to a point for corner;

THENCE North 376.89 feet to a point for corner in the North property line of Paul Porter for a point for corner;

THENCE West a distance of 10 feet to a point in the east right-of-way of Farm to Market Highway Number 3108 at 130+26 station marker of the Farm to Market Highway Number 3108;

THENCE South with the east right-of-way of Farm to Market Highway Number 3108 a distance of 376.89 feet to a point for corner in a curve to the left with a radius of 1224.60 feet and a chord bearing of South 44 degrees 40 minutes 30 seconds East a distance of 1,721.99 feet;

THENCE with said curve to the left a distance of 1224.60 feet following the east and north right-of-way line of Farm to Market Highway Number 3108 to a point for corner;

THENCE South 89 degrees 21 minutes East a distance of 1,868.10 feet to a point for corner approximately at the 173+09.48 station marker of the Farm to Market Highway Number 3108 project and at the 95+81.03 station marker of the Farm to Market Highway Number 1630 project;

THENCE North 73 degrees 39 minutes East a distance of 263.09 feet to a point for corner in the north line of Farm to Market Highway Number 1630;

THENCE North 75 degrees 33 minutes 33 seconds East a distance of 300.17 feet to a point for corner in the north line of Farm to Market Highway Number 1630;

THENCE North 74 degrees 39 minutes East a distance of 1,600.58 feet to a point for corner in the north line of Farm to Market Highway Number 1630;

THENCE leaving the right-of-way of Farm to Market Highway Number 1630 North 15 degrees 21 minutes West a distance of 10 feet to a point for corner;

THENCE South 74 degrees 39 minutes West a distance of 1,600.50 feet to a point for corner;

THENCE South 75 degrees 33 minutes 33 seconds West a distance of 300.26 feet to a point for corner;

THENCE South 73 degrees 39 minutes West a distance of 261.76 feet to a point for corner in the north line of Farm to Market Highway Number 1630;

THENCE North 89 degrees 21 minutes West a distance of 534.56 feet to a point for corner;

THENCE North 00 degrees 39 minutes East a distance of 941.12 feet to a point for corner;

THENCE North 89 degrees 21 minutes West a distance of 10 feet to the POINT OF BEGINNING and containing 1.67 acres of land more or less and extends the City limits one half mile to the south by petition of the land owners.



## **TRACT 6**

SITUATED in Cooke County, Texas, a part of the Elias Yeaman Survey Abstract Number 1174, and being part of land owned by Betty Luttmer Neu (Freddie) & Dorothy Krebs;

BEGINNING at a point in the most southeasterly point of Tract 5 of Exhibit A and said point being in the north right-of-way line of Farm to Market Highway 1630 at station marker number 74+17.36;

THENCE North 74 degrees 39 minutes East a distance of 1,368.36 feet to a point for corner in the north right-of-way line of Farm to Market Highway 1630;

THENCE leaving the said north right-of-way line of Farm to Market Highway North 15 degrees 21 seconds West a distance of 10 feet;

THENCE South 74 degrees 39 minutes West a distance of 1,368.36 feet to a point for corner;

THENCE South 15 degrees 21 minutes East a distance of 10 feet to the POINT OF BEGINNING and containing 0.31 acres of land more or less and extends the City limits one half mile to the northeast by petition of the land owners.

2001/20977/33338-C/CC

TEXAS NATURAL RESOURCE CONSERVATION COMMISSION



SOAH DOCKET NO. 582-02-0431  
TCEQ DOCKET NOS. 2001-1045-UCR AND 2001-1046-UCR  
APPLICATION NOS. 33338-C AND 33339-C

IN THE MATTER OF THE  
APPLICATIONS OF THE TOWN OF  
LINDSAY TO OBTAIN WATER AND  
SEWER CERTIFICATES OF  
CONVENIENCE AND NECESSITY IN  
COOKE COUNTY, TEXAS

§  
§  
§  
§  
§  
§  
§

BEFORE THE

TEXAS COMMISSION ON

ENVIRONMENTAL QUALITY

ORDER

STATE OF TEXAS  
TCEQ  
OCT 3 2004  
CENTRAL  
MAINTENANCE  
DIVISION  
ATLANTA  
GA  
FACILITY

Applications by the Town of Lindsay ("Applicant or Lindsay") to obtain Certificates of Convenience and Necessity ("CCN") to provide water and sewer services in Cooke County, Texas were presented to the Executive Director of the Texas Commission on Environmental Quality ("Commission") for approval pursuant to Section 5.122 of the Texas Water Code ("Code") and the Commission rules.

On January 31, 2001, Lindsay filed applications with the Commission pursuant to Section 13.241 *et. seq.* of the Code to obtain water and sewer CCNs to provide water and sewer services in Cooke County, Texas. The applications were accepted for filing and assigned Application Nos. 33338-C and 33339-C, respectively. Notice was provided to the affected persons and neighboring utilities by the Applicant on March 15, 2001. Notice of the application was published on March 16, 2001, and March 23, 2001, in the *Gainesville Daily Register*, a newspaper generally circulated in Cooke County, Texas. The notice complied with the notice requirements of 30 *Texas Administrative Code* ("TAC"), Section 291.106, and was sufficient to place affected persons on notice regarding

the applications for service. The Commission received several requests for a public hearing on the applications.

On November 27, 2001, Ms. Janet Dewey, an administrative law judge with the State Office of Administrative Hearings ("SOAH") held a preliminary hearing in the matter, assumed jurisdiction, set a procedural schedule, and designated the following parties: the Applicant, represented by Ronald J. Freeman; the Executive Director of the Commission ("ED") represented by Todd Galiga; the Public Interest Counsel of the Commission ("PIC") who did not participate; Lindsay Pure Water Company ("LPWC") represented by Tony Corbett; and Walter Lutkenhaus representing himself.

The parties continued to engage in settlement discussions on an informal basis. LPWC, by letter dated April 1, 2002, withdrew its protest pursuant to the terms of a settlement agreement it entered into with Lindsay. The Applicant then entered into a settlement agreement signed by Walter Lutkenhaus on April 18, 2002, the terms of which called for a withdrawal of his protest.

The ED and the Applicant filed a Joint Motion to Abate Proceeding Pending Settlement and to Approve Withdrawal of Protestant on April 26, 2002. Judge Dewey granted the motion to abate on May 2, 2002, approved the withdrawal of protests, canceled the hearing on the merits, and ordered the parties to file status reports on the 15<sup>th</sup> of each month until the matter has been resolved by way of settlement or has been reset for hearing.

On May 15, 2002, the Applicant filed a motion to remand the application to the ED, representing that all issues between the parties were resolved and that nothing remained requiring a contested case hearing. Judge Dewey granted the motion on July 19, 2002, remanded the application to the Executive Director for processing as an uncontested matter, and dismissed the case from the SOAH docket.

NOW, THEREFORE, BE IT ORDERED BY THE TEXAS COMMISSION ON ENVIRONMENTAL QUALITY that:

The applications by the Town of Lindsay for water and sewer Certificates of Convenience and Necessity as reflected in the attached copies of the official water and sewer service area maps for Cooke County, Texas, are hereby approved.

The Chief Clerk of the Texas Commission on Environmental Quality shall forward a copy of this Order to the parties, and the Commission shall issue water and sewer Certificates of Convenience and Necessity to the applicant.

If any provision, sentence, clause, or phrase of this Order is for any reason held to be invalid, the invalidity of any portion shall not affect the validity of the remaining portions of the Order.

Issue Date: MAY 16 2003

TEXAS COMMISSION ON  
ENVIRONMENTAL QUALITY

  
For the Commission



# **Texas Commission On Environmental Quality**

**By These Presents Be It Known To All That**

**Town of Lindsay**

having duly applied for certification to provide sewer utility service for the convenience and necessity of the public, and it having been determined by this commission that the public convenience and necessity would in fact be advanced by the provision of such service by this Applicant, is entitled to and is hereby granted this

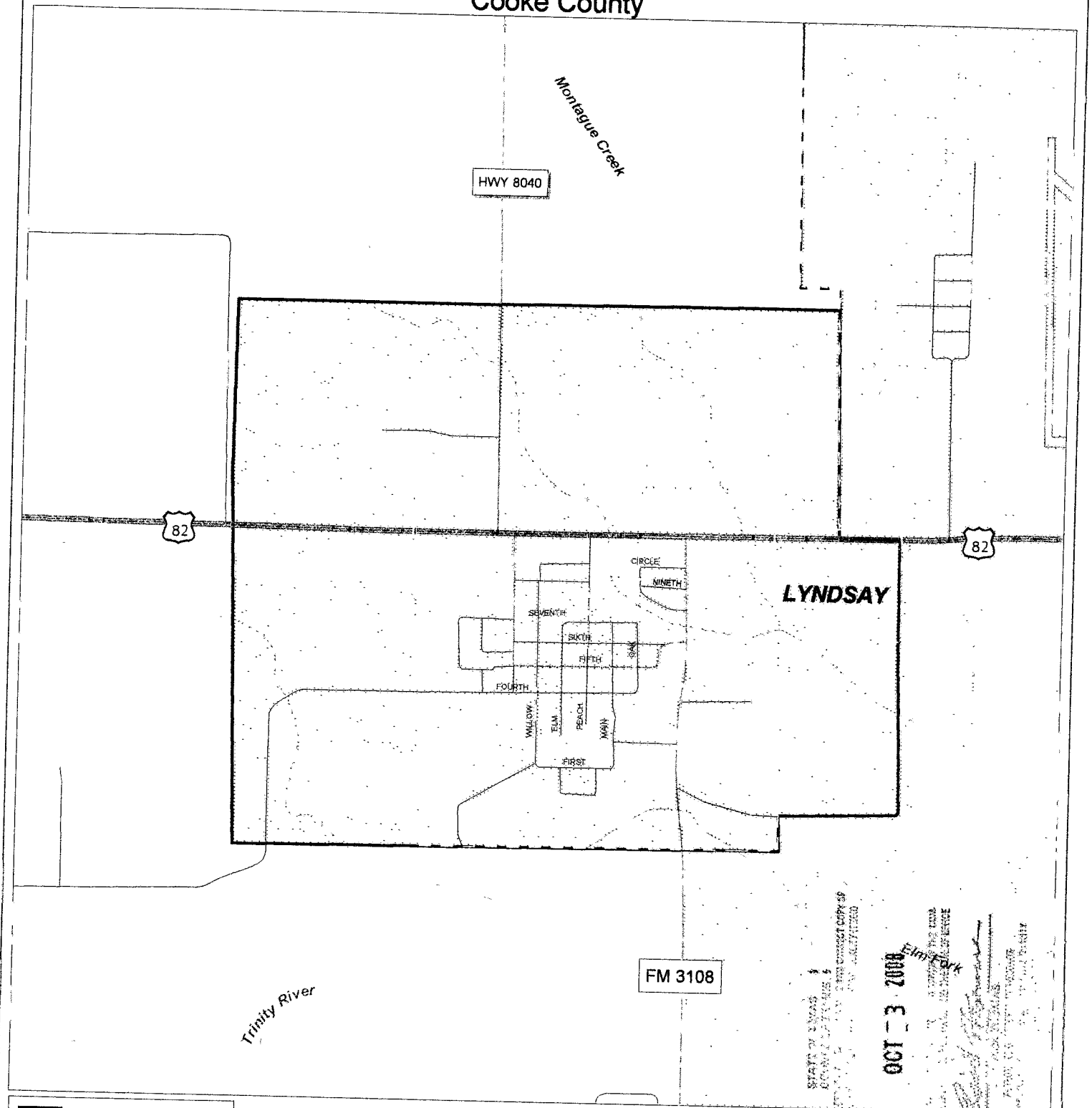
## **Certificate of Convenience and Necessity No. 20927**

to provide continuous and adequate sewer utility service to that service area or those service areas in Cooke County as by final Order or Orders duly entered by this Commission, which Order or Orders resulting from Application No 33339-C is on file at the Commission offices in Austin, Texas; and are matters of official record available for public inspection; and be it known further that these presents do evidence the authority and the duty of Town of Lindsay to provide such utility service in accordance with the laws of this State and Rules of this Commission, subject only to any power and responsibility of this Commission to revoke or amend this Certificate in whole or in part upon a subsequent showing that the public convenience and necessity would be better served thereby.


Issued at Austin, Texas, this MAY 16 2003

  
For the Commission

Town of Lindsay  
Sewer Service Area - CCN No. 20927  
Application No. 33339-C  
Cooke County



OCT 3 2008  
 10:00 AM  
 T. Harbour  
 Project: 33339-C  
 Data: s:\udc\ccn\_working\ccn.shp  
 Project path: i:\maps\projects\33339c\33339c.apr



Texas Natural Resource Conservation Commission  
P.O. Box 13087  
Austin, Texas 78711-3087

March 20, 2003

**Sewer CCN Service Areaa**

20927 - TOWN OF LINDSAY

20885 - CITY OF GAINSVILLE

1000 0 1000 2000 3000 4000 Feet

1 inch = 2000 feet



Map created by T. Harbour 3/20/2003  
Data path: s:\udc\ccn\_working\ccn.shp  
Project path: i:\maps\projects\33339c\33339c.apr

Kathleen Hartnett White, *Chairman*  
R. B. "Ralph" Marquez, *Commissioner*  
Larry R. Soward, *Commissioner*  
Glenn Shankle, *Executive Director*



## TEXAS COMMISSION ON ENVIRONMENTAL QUALITY

*Protecting Texas by Reducing and Preventing Pollution*

November 21, 2005

NOV 29 2005

Mr. Arturo D. Rodriguez, JR., Attorney  
Russell, Moorman & Rodriguez, LLP  
102 West Morrow, Suite 103  
Georgetown, Texas 78626

Re: Application from the Town of Lindsay to Amend Certificate of Convenience and Necessity (CCN)  
No. 13025 in Cooke County; Application No. 35096-C

Application from the Town of Lindsay to Amend CCN No. 20927 in Cooke County; Application  
No. 35097-C

CN: 601118607; RN: 104296488 (water) and 104315569 (sewer)

Dear Mr. Rodriguez:

Your applications for the Town of Lindsay to amend their CCNs were received on August 31, 2005, and have been accepted for filing. Thank you for providing the items we requested with your November 9, 2005, letter. Ms. Tammy Holguin-Benter has been assigned to perform the technical review.

After further technical review additional financial, technical or other information may also be requested through future correspondence.

If you have any questions, please contact Ms. Tammy Holguin-Benter at 512/239-6136, or if by correspondence, include Mail Code 153 in the letterhead address.

Sincerely,

A handwritten signature in cursive script that reads "Michelle Abrams".

Michelle Abrams, Team Leader  
Utilities & Districts Section  
Water Supply Division

MA/THB/mmg


DLM-9

In the State of Texas

§  
§  
§

County of Cooke

I, Betsy Fleitman, City Secretary for the City of Lindsay, Texas, hereby certify that the attached document is a true and correct copy of a document taken from the official City files of the City of Lindsay, Texas, and is maintained in the regular course of business of the City of Lindsay, Texas. Given under my hand and the seal of office on June 3, 2008.


  
City Secretary  
City of Lindsay, Texas



October 12, 2005

I am interested in *water and sewer* service to my property located southwest of Lindsay Texas. I hope that the City of Lindsay at some point in the future will be able to provide these services to my property. For this reason I would like to be included in the CCN for the City of Lindsay.


Sincerely,



Weldon Bezner  
P.O. Box 43  
Lindsay, Texas 76250  
940-665-6324

DLM-10

APP0351



September 15, 2005

I am interested in *water and sewer* service to my property located on County Road 306. I hope that the City of Lindsay at some point in the future will be able to provide these services to my property. For this reason I would like to be included in the CCN for the City of Lindsay.

Sincerely,

*Marsha Dill*

Marsha Dill  
3888 CR 306  
Gainesville, Texas 76240  
940-736-2281

September 15, 2005

I am interested in *water and sewer* service to my property located on County Road 352 and County Road 348. I hope that the City of Lindsay at some point in the future will be able to provide these services to my property. For this reason I would like to be included in the CCN for the City of Lindsay.

Sincerely,

A handwritten signature in cursive script, appearing to read "Michael R. Hermes".

Michael R. Hermes  
P.O. Box 257  
Lindsay, Texas 76250  
940-665-0748

Date:

I am interested in *water and sewer* service to my property located on CR306.  
I hope that my City of Lindsay at some point in the future will be able to provide these  
services to my property. For this reason I would like to be included in the CCN for the  
City of Lindsay.

Sincerely,



Full Name: Lynn Huchton

Address: 3289 CR306


Phone #: Gainesville Texas 76240

940 736 2415

September 15, 2005

I am interested in water and sewer service to my property located on County Road 438. I hope that the City of Lindsay at some point in the future will be able to provide these services to my property. For this reason I would like to be included in the CCN for the City of Lindsay.

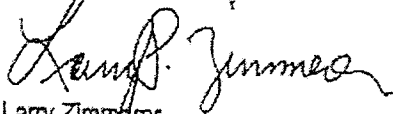
Sincerely,

  
Rudy Zimmerer  
3188 CR 438  
Lindsay Texas 76250  
940-736-518

September 15, 2005

I am interested in *water and sewer* service to my property located on County Road 404. I hope that the City of Lindsay at some point in the future will be able to provide these services to my property. For this reason I would like to be included in the CCN for the City of Lindsay.

Sincerely,

A handwritten signature in cursive script, appearing to read "Larry Zimmerer".

Larry Zimmerer  
1164 CR 404  
Gainesville, Texas 76240  
940-668-8298

October 17, 2005

I am interested in *water and sewer* service to my property located on CR 404. I hope that the City of Lindsay at some point in the future will be able to provide these services to my property. For this reason I would like to be included in the CCN for the City of Lindsay.

Sincerely,

*Frances Zimmerer*


Frances Zimmerer  
1376 CR 404  
Gainesville, Texas 76240  
940-665-9906



October 17, 2005

I am interested in *water and sewer* service to my property located on CR 407. I hope that the City of Lindsay at some point in the future will be able to provide these services to my property. For this reason I would like to be included in the CCN for the City of Lindsay.

Sincerely,


A handwritten signature in dark ink, appearing to read "Henry Popp", written in a cursive style.

Henry Popp  
329 CR 407  
Gainesville, Texas 76240  
940-665-6620

Date,

I am interested in *water and sewer* service to my property located on CR 438.  
I hope that my City of Lindsay at some point in the future will be able to provide these  
services to my property. For this reason I would like to be included in the CCN for the  
City of Lindsay.

Sincerely,

  
Full Name: Vincent Zimmerer  
Address: 3522 CR 438  
Phone #: Lindsay, Texas 76252  
940-736-2258

10/26/2005

I am interested in water and sewer service to my property located near/on 306.  
I hope that the City of Lindsay at some point in the future will be able to provide these services to my property. For this reason I would like to be included in the CCN for the City of Lindsay.

Sincerely,

Kay Anger  
Signature

Albert + Kay Anger  
Name

5028 CR 306  
Address

Laurinville TX 76240  
City, State, Zip

940-612-5282  
Phone Number

10/26/2005

I am interested in water and sewer service to my property located near/on FM 1200.  
I hope that the City of Lindsay at some point in the future will be able to provide these services to my property. For this reason I would like to be included in the CCN for the City of Lindsay.

Sincerely,

Ann Bengfort  
Signature

LEONARD + ANN BENGFORT  
Name

3894 FM 1200  
Address

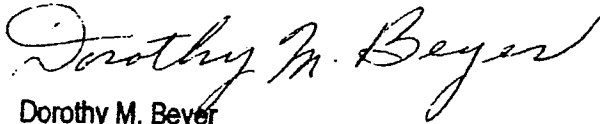
GAINESVILLE, TX. 76240  
City, State, Zip

940-665-2226  
Phone Number

October 12, 2005

I am interested in *water and sewer* service to my property located on CR 418. I hope that the City of Lindsay at some point in the future will be able to provide these services to my property. For this reason I would like to be included in the CCN for the City of Lindsay.

Sincerely,

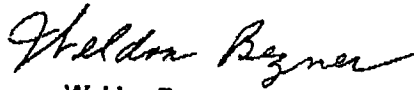
A handwritten signature in cursive script that reads "Dorothy M. Beyer". The signature is written in dark ink and is positioned above the printed name and address.

Dorothy M. Beyer  
568 CR 418  
Gainesville, Texas 76240  
940-665-9244

October 12, 2005

I am interested in water and sewer service to my property located southwest of Lindsay Texas. I hope that the City of Lindsay at some point in the future will be able to provide these services to my property. For this reason I would like to be included in the CCN for the City of Lindsay.

Sincerely,



Weldon Bezner  
P.O. Box 43  
Lindsay, Texas 76250  
940-665-6324

September 15, 2005

I am interested in *water and sewer* service to my property located on County Road 306. I hope that the City of Lindsay at some point in the future will be able to provide these services to my property. For this reason I would like to be included in the CCN for the City of Lindsay.

Sincerely,

*Marsha Dill*

Marsha Dill  
3888 CR 306  
Gainesville, Texas 76240  
940-736-2281

September 15, 2005

I am interested in *water and sewer* service to my property located on County Road 438. I hope that the City of Lindsay at some point in the future will be able to provide these services to my property. For this reason I would like to be included in the CCN for the City of Lindsay.

Sincerely,

*David Fleitman*

David Fleitman

2256 CR 438

Lindsay, Texas 76250

940-668-1395



10/31/2005

I am interested in *water and sewer* service to my property located near/on  Hwy 82 West U.S.  
I hope that the City of Lindsay at some point in the future will be able to provide these services to my property. For this reason I would like to be included in the CCN for the City of Lindsay.

Sincerely,

Michael G. Fickmann  
Signature

Fickmann Bros by Michael G. Fickmann, partner  
Name

6060 W. Hwy 82  
Address

Gainesville TX 76240  
City, State, Zip

940 668 7423  
Phone Number

October 17, 2005

I am interested in *water and sewer* service to my property located on CR 306. I hope that the City of Lindsay at some point in the future will be able to provide these services to my property. For this reason I would like to be included in the CCN for the City of Lindsay.

Sincerely,

*Frank B. Haverkamp*

Frank Haverkamp  
P.O. Box 156  
Lindsay, Texas 76250  
940-665-6447

*Also property  
on CR 303 - he  
wants in  
no letter for it*

10/26/2005

I am interested in water and sewer service to my property located near/on 721 NE 21ST STREET  
I hope that the City of Lindsay at some point in the future will be able to provide these services to my  
property. For this reason I would like to be included in the CCN for the City of Lindsay.

Sincerely,

Geraldine Haverkamp  
Signature

GERALDINE HAVERKAMP  
Name

P.O. Box 35  
Address

LINDSAY TEXAS  
City, State, Zip

940665-6439  
Phone Number

Access to property  
inside city limits  
but property is  
outside (east side  
of town) along CR 303

October 17, 2005

I am interested in *water and sewer* service to my property located on CR 306. I hope that the City of Lindsay at some point in the future will be able to provide these services to my property. For this reason I would like to be included in the CCN for the City of Lindsay.

Sincerely,

A handwritten signature in cursive script that reads "Clare Hellinger".

Clare Hellinger  
562 CR 306  
Gainesville, Texas 76240  
940-665-5080

APP0369

10/26/2005

I am interested in water and sewer service to my property located near/on 2892 FM 1199.  
I hope that the City of Lindsay at some point in the future will be able to provide these services to my property. For this reason I would like to be included in the CCN for the City of Lindsay.

Sincerely,

Clem Hermes

Signature

Clem Hermes

Name

2892 FM 1199

Address

GAINESVILLE, TX 76240

City, State, Zip

940-668-7623

Phone Number

APP0370

September 15, 2005

I am interested in water and sewer service to my property located on County Road 352 and County Road 348. I hope that the City of Lindsay at some point in the future will be able to provide these services to my property. For this reason I would like to be included in the CCN for the City of Lindsay.

Sincerely,





Michael R. Hermes  
P.O. Box 257  
Lindsay, Texas 76250  
940-665-0748

12/22/2005

I am interested in *water and sewer* service to my property located near/on CR 438. I hope that the City of Lindsay at some point in the future will be able to provide these services to my property. For this reason I would like to be included in the CCN for the City of Lindsay.

Sincerely,

   
Signature

Julius & Clara Hermes, Jr.  
P.O. Box 32  
Lindsay, Texas 76250  
(940) 665-2909


APP0372

15291  
8826  
8827  
25612

12/29/2005

I am interested in *water and sewer* service to my property located near/on FM 3108. I hope that the City of Lindsay at some point in the future will be able to provide these services to my property. For this reason I would like to be included in the CCN for the City of Lindsay.

Sincerely,

  
Signature

Alfred Hess  
1612 FM 3108  
Gainesville, Texas 76240  
(940) 665-5257

APP0373



October 12, 2005

I am interested in *water and sewer* service to my property located on County Road 404. I hope that the City of Lindsay at some point in the future will be able to provide these services to my property. For this reason I would like to be included in the CCN for the City of Lindsay.

Sincerely,

Wilfred Hess  
917 CR 404.  
Gainesville, Texas 76240  
940-665-6423

*Wilfred Hess*


*On the border -  
wants in if at  
all possible  
some property in -  
some out*

24872

12/21/2005

I am interested in *water and sewer* service to my property located near/on CR 405. I hope that the City of Lindsay at some point in the future will be able to provide these services to my property. For this reason I would like to be included in the CCN for the City of Lindsay.

Sincerely,

  
Signature

Tom & Pam Hoberer  
1354 CR 405  
Gainesville, Texas 76240-1386  
(940) 665-4445

APP0375

October 17, 2005

I am interested in *water and sewer* service to my property located on CR 306. I hope that the City of Lindsay at some point in the future will be able to provide these services to my property. For this reason I would like to be included in the CCN for the City of Lindsay.

Sincerely,


A handwritten signature in cursive script, appearing to read "David Huchton".

David Huchton  
1754 CR 306  
Gainesville, Texas 76240  
940-736-2335

October 17, 2005

I am interested in *water and sewer* service to my property located near/on CR 363.  
I hope that the City of Lindsay at some point in the future will be able to provide these services to my property. For this reason I would like to be included in the CCN for the City of Lindsay.

Sincerely,

  
Signature

HANK HIGHTON  
Name

271 CR 363  
Address


GAINESVILLE, TX, 76240  
City, State, Zip

940-736-9463  
Phone Number

Date:

I am interested in *water and sewer* service to my property located on CR306.  
I hope that my City of Lindsay at some point in the future will be able to provide these  
services to my property. For this reason I would like to be included in the CCN for the  
City of Lindsay.

Sincerely,



Full Name: Lynn Huchton

Address: 3289 CR306

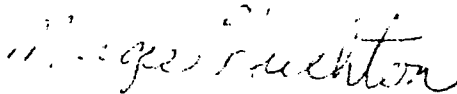
Phone #: Gainesville Texas 76240

940 736 2415

September 15, 2005

I am interested in *water and sewer* service to my property located on County Road 306. I hope that the City of Lindsay at some point in the future will be able to provide these services to my property. For this reason I would like to be included in the CCN for the City of Lindsay.

Sincerely,



Margie Huchton  
1754 CR 306  
Gainesville, Texas 76240  
940-736-2335

10/18/2005

I am interested in water and sewer service to my property located near/on CR 405.  
I hope that the City of Lindsay at some point in the future will be able to provide these services to my property. For this reason I would like to be included in the CCN for the City of Lindsay.

Sincerely,

Kenneth Koelzer

Signature

Kenneth Koelzer

Name

269 CR 405

Address

Jamesville, TX 76240

City, State, Zip

940-665-9473

Phone Number

10/18/2005

I am interested in *water and sewer* service to my property located near/on F.M. 1200.  
I hope that the City of Lindsay at some point in the future will be able to provide these services to my property. For this reason I would like to be included in the CCN for the City of Lindsay.

Sincerely,

*Marie R. Koelzer*

Signature

MARIE R. Koelzer

Name

1730 FM 1200

Address

GAINESVILLE TX 76240

City, State, Zip

940 668 - 6516

Phone Number



25822

12/28/2005

I am interested in *water and sewer* service to my property located near/on CR352. I hope that the City of Lindsay at some point in the future will be able to provide these services to my property. For this reason I would like to be included in the CCN for the City of Lindsay.

Sincerely,

  
Signature

Kenneth Krebs  
299 CR 352  
Gainesville, Texas 76240  
(940) 668-8163

APP0382

10/18/2005

I am interested in *water and sewer* service to my property located near/on CR 446.  
I hope that the City of Lindsay at some point in the future will be able to provide these services to my property. For this reason I would like to be included in the CCN for the City of Lindsay.

Sincerely,

Charles Neu  
Signature

CHARLES NEU  
Name

2104 CR 446  
Address

Hainesville, TX 76240  
City, State, Zip

940-665-8705  
Phone Number