

Control Number: 43901



Item Number: 16

Addendum StartPage: 0

House Bill (HB) 1600 and Senate Bill (SB) 567 83rd
Legislature, Regular Session, transferred the functions
relating to the economic regulation of water and sewer
utilities from the TCEQ to the PUC effective
September 1, 2014



Texas Commission on Environmental Quality

APPLICATION NO. 34418-CAFFIDAVIT OF NOTICE TO NEIGHBORING UTILITIES AND AFFECTED PARTIES
STATE OF TEXAS

RECEIVED
2014 DEC - 9 PM 2:53
PUBLIC UTILITY COMMISSION
FILING CLERK

COUNTY OF Navarro

City of Corsicana has provided individual notice to
the following entities:

	DATE
<u>Northtown Acres Water</u>	<u>11-20-03</u>
<u>North Pettys Chapel Water</u>	<u>11-20-03</u>
<u>Lakeside Water Supply</u>	<u>11-20-03</u>
<u>Chatfield Water Supply</u>	<u>11-20-03</u>
<u>B & B Water Supply</u>	<u>11-20-03</u>
<u>Rice Water Supply</u>	<u>11-20-03</u>


OATH

I, Connie Standridge, being duly sworn, file this form as
Interim City Manager (indicate relationship to applicant, that is, owner,
member of partnership, title of officer of corporation, or other authorized representative of applicant); that
in such capacity, I am qualified and authorized to file and verify such form, am personally familiar with the
notices given with this application, and have complied with all notice requirements in the application and
application acceptance letter; and that all such statements made and matters set forth therein are true and
correct.

Connie Standridge
Applicant's Authorized Representative

If the applicant to this form is any person other than the sole owner, partner, officer of the applicant, or its
attorney, a properly verified Power of Attorney must be enclosed.

Subscribed and sworn to before me this 1st day of December, 2003, to certify
which witness my hand and seal of office.



Sharon J. Talbert
Notary Public in and for the
State of Texas

Sharon J. Talbert
Print or Type Name of Notary Public
Commission Expires 12-20-06



Texas Commission on Environmental Quality

APPLICATION NO. 34418-C

AFFIDAVIT OF NOTICE TO NEIGHBORING UTILITIES AND AFFECTED PARTIES

STATE OF TEXAS

COUNTY OF Navarro

City of Corsicana has provided individual notice to the following entities:

	DATE
<u>Corbet Water Supply</u>	<u>11-20-03</u>
<u>M.E.N. Water Supply</u>	<u>11-20-03</u>
<u>Angus Water Supply</u>	<u>11-20-03</u>
<u>Community Water - Northcrest</u>	<u>11-20-03</u>
<u>Community Water - Purdon</u>	<u>11-20-03</u>
<u>Community Water - Emhouse</u>	<u>11-20-03</u>


OATH

I, Connie Standridge, being duly sworn, file this form as Interim City Manager (indicate relationship to applicant, that is, owner, member of partnership, title of officer of corporation, or other authorized representative of applicant); that in such capacity, I am qualified and authorized to file and verify such form, am personally familiar with the notices given with this application, and have complied with all notice requirements in the application and application acceptance letter; and that all such statements made and matters set forth therein are true and correct.

[Signature]
Applicant's Authorized Representative

If the applicant to this form is any person other than the sole owner, partner, officer of the applicant, or its' attorney, a properly verified Power of Attorney must be enclosed.

Subscribed and sworn to before me this 1st day of December, 2003, to certify which witness my hand and seal of office.



Sharon J. Talbert
Notary Public in and for the
State of Texas

Sharon J. Talbert
Print or Type Name of Notary Public
Commission Expires 12-20-06



Texas Commission on Environmental Quality

APPLICATION NO. 34418-C

AFFIDAVIT OF NOTICE TO NEIGHBORING UTILITIES AND AFFECTED PARTIES

STATE OF TEXAS

COUNTY OF Navarro

City of Corsicana

_____ has provided individual notice to the following entities:

Community Water - Retreat


DATE
11-20-03

Community Water - Beaton Lake

11-20-03


OATH

I, Connie Standridge, being duly sworn, file this form as Interim City Manager (indicate relationship to applicant, that is, owner, member of partnership, title of officer of corporation, or other authorized representative of applicant); that in such capacity, I am qualified and authorized to file and verify such form, am personally familiar with the notices given with this application, and have complied with all notice requirements in the application and application acceptance letter; and that all such statements made and matters set forth therein are true and correct.


Applicant's Authorized Representative

If the applicant to this form is any person other than the sole owner, partner, officer of the applicant, or its attorney, a properly verified Power of Attorney must be enclosed.

Subscribed and sworn to before me this 1st day of December, 2003, to certify which witness my hand and seal of office.





Notary Public in and for the
State of Texas

Sharon J. Talbert

Print or Type Name of Notary Public
Commission Expires 12-20-06

B & B WATER SUP
1501 #C N.
CORSICANA

November 25, 2003

Mr. Larry Murray
City of Corsicana
200 North 12th Street
Corsicana, Texas 75110


Dear Mr. Murray:

B & B Water Supply Corporation agrees to be
following areas.

1. FM Rd 744 and FM Rd 1
2. FM Rd 744 and North e
3. FM Rd 744 and W. Hwy

B & B Water Supply Corporation will continue
Future residential customers will be served by E
requirements of B & B Water Supply Corporati
in the residential area, as identified above, with
Corporation. Corsicana will serve existing indu
industrial/commercial customers in the above ar

Sincerely,



Bobby Armstrong
B & B Water Supply Corporation

CHATFIELD WATER SUPPLY CORPORATION

P.O. BOX 158 • HIGHWAY 31
POWELL, TEXAS 75153

November 18, 2003

Connie Standridge
City of Corsicana
200 N. 12th St.
Corsicana, TX 75110

Dear Mrs. Standridge,

Chatfield Water Supply Corporation agrees to be dual certified with the City of Corsicana in the areas along East Highway 31 and along SE CR 0040.

Chatfield WSC would continue to serve their existing customers and any future residential customers if they meet the requirements of Chatfield WSC and Corsicana would serve their existing industrial customers and any future industrial customers in the subject area.

If you have any questions or need more information, please call Chatfield WSC at 903/345-3463.

Sincerely,



Bazel Strange
Manager
Chatfield Water Supply

The following is a description of the proposed CCN for the City of Corsicana, in Navarro County, beginning on the West side of Corsicana at Highway 31 and going in a counter clockwise direction around the South, East, North and back to the West side of Corsicana.

Beginning at a point on State Highway 31, on the West side of Corsicana, with the intersection of a creek called Cedar Creek,

Thence, in an Easterly direction, following the North line of the CCN for the Corbet Water Supply to the intersection of that line with the city limits line for the city of Retreat,

Thence, continuing in an Easterly direction with the city limits line for the City of Retreat to it's intersection with F. M. 709,

Thence, in a southerly direction with the city limits line for the City of Retreat to it's intersection with a boundary line for the CCN of Community Water Corp. on the East side of Retreat,

Thence, Northeast to Interstate Highway 45, Southeast and Southwest with the CCN line for Community Water Supply back to the city limits line for the City of Retreat,

Thence, south along the city limits line for Retreat to another intersection with a line for the CCN for Community Water Supply,

Thence, along the CCN line for Community Water Supply to the intersection with County Road SW 0010,

Thence, following SW 0010 to a point that intersects with the city limits line for the City of Angus

Thence, turning ninety-degrees in a Northeasterly direction and continuing across country for a distance to a point that intersects with the city limits line for the City of Corsicana,

Thence, in an Easterly direction with the city limits line for Corsicana to a point that intersects with the East right of way for Interstate Highway 45.

Thence, South with the East line of Interstate Highway 45 to the intersection with County Road SE 1020,

Thence, in a Southerly direction with SE 1020 to the intersection with FM 739,

Thence, in a Northerly direction along a line for the CCN of MEN Water supply,

Thence, following a line for the CCN of MEN Water Supply through two turns in an Easterly direction across Highway 287 and across Lake Halbert, to it's intersection with County Road SE 0050,

Thence, in a North direction with SE 0050 to it's intersection with County Road SE 0040,

Thence, in an Easterly direction with SE 0040 to it's intersection with County Road SE 0070,

Thence, in a Northerly direction with SE 0070 to it's intersection with State Highway 31 on the East side of the City of Corsicana,

Thence, continuing across Highway 31 to a point that is 500 feet on the North side of Highway 31,

Thence, in a Westerly direction on a line 500' North of and parallel with Highway 31 to the intersection of said line with County Road NE 0010,

Thence, in a Northerly direction with NE 0010 to the intersection with County Road NE 0060,

Thence, West and North with NE 0060 to its intersection with County Road NE 0070,

Thence, in a Westerly direction with NE 0070 to a point that measures 500 feet East of Interstate Highway 45,

Thence, in a Northerly direction on a line parallel with Interstate Highway 45 and 500 feet East of the Interstate to a point that intersects with Briar Creek,

Thence, in a Westerly direction with Briar Creek across Interstate Highway 45 and to the West side of Business 45,

Thence, with a line for the existing CCN of the City of Corsicana, to it's intersection with FM 3383,

Thence, in a Northwest direction with FM 3383 to it's intersection with County Club Lane,

Thence, in a Southwest direction with Country Club Lane and projecting across country on a line with Country Club Lane to the intersection with County Road NW 1060,

Thence, in a Southeasterly direction with NW 1060 to a point in the city limits line for the City of Corsicana,

Thence, in a Southeasterly direction with the South city limits line at said point to it's intersection with the existing CCN for the City of Corsicana,

Thence, in a Southerly direction with the existing CCN line for Corsicana to a point for a line 500 feet on the North side of and parallel with Dobbins Rd.,

Thence, in a Southwest direction on a line 500 feet North of and parallel with Dobbins Rd. to it's intersection with County Road NW 1020,

Thence, in a North and then in a West direction with NW 1020 to it's intersection with County Road NW 1040,

Thence, in a Southerly direction with NW 1040 to it's intersection with the existing city limits line for the City of Corsicana,

Thence, along the existing city limits line for Corsicana in a West and South direction going across FM 744, to the intersection with County Road NW 2004, also known as the Drane Slab,

Thence, in a Westerly direction with NW 2004 to it's intersection with FM 744 and continuing West with FM 744 to a point 500 feet West of County Road NW 2090,

Thence, in a Southerly direction 500 feet West of and parallel to NW 2090 to a point 500 feet North of State Highway 31,

Thence, in a Westerly direction on a line 500 feet North of and parallel with Highway 31 to an intersection with a creek known as Cedar Creek,

Thence, in a Southerly direction with Cedar Creek to the Place of Beginning at Highway 31 on the West side of the City of Corsicana.

Excluded from this description of the CCN for the City of Corsicana is the CCN of Community Water Supply at Beaton Lake Estates.