

CAPE TRANQUILITY HOMEOWNERS ASSOCIATION
6021 S. CAPE DRIVE
CHANDLER, TEXAS 75758

Texas Commission on Environment Quality
Water Supply Division
Utilities & Districts Section, MC 153
P.O. Box 13087
Austin, TX 78711-3087

SUBJECT: Notice of Proposed Rate Change for
Texas Water Systems Inc. CCN Number 12473
Effective date of proposed increase – August 2, 2010

As a Resident and Member of the Cape Tranquility Homeowners Association, I wish to register a protest against the proposed increase to become effective August 2, 2010.

We have sustained several increases in the past few years and feel this should be investigated further prior to approval.

NAME Carolyn E Jung
ADDRESS 5989 N. Cape DR
LOT # #113

CAPE TRANQUILITY HOMEOWNERS ASSOCIATION
6021 S. CAPE DRIVE
CHANDLER, TEXAS 75758

Texas Commission on Environment Quality
Water Supply Division
Utilities & Districts Section, MC 153
P.O. Box 13087
Austin, TX 78711-3087

SUBJECT: Notice of Proposed Rate Change for
Texas Water Systems Inc. CCN Number 12473
Effective date of proposed Increase – August 2, 2010

As a Resident and Member of the Cape Tranquility Homeowners Association, I wish to register a protest against the proposed increase to become effective August 2, 2010.

We have sustained several increases in the past few years and feel this should be investigated further prior to approval.

NAME Darryle W. Quinks
ADDRESS 5999 N. Cape Drive
LOT # #114 #24

CAPE TRANQUILITY HOMEOWNERS ASSOCIATION
6021 S. CAPE DRIVE
CHANDLER, TEXAS 75758

Texas Commission on Environment Quality
Water Supply Division
Utilities & Districts Section, MC 153
P.O. Box 13087
Austin, TX 78711-3087

SUBJECT: Notice of Proposed Rate Change for
Texas Water Systems Inc. CCN Number 12473
Effective date of proposed increase – August 2, 2010

As a Resident and Member of the Cape Tranquility Homeowners Association, I wish to register a protest against the proposed increase to become effective August 2, 2010.

We have sustained several increases in the past few years and feel this should be investigated further prior to approval.

NAME John L Powell
ADDRESS 6026 S. CAPE DR.
LOT # 68

H3898



REC'D
MAY 31 11:37
COMMISSION
WORK



APPLICATION TO OBTAIN OR AMEND A WATER OR SEWER CERTIFICATE OF CONVENIENCE AND NECESSITY (CCN)

2014 DEC -5 AM 8:09

RECEIVED
TCEQ
WATER SUPPLY DIV.
2011 MAY 23 PM 3 24

- v. Provide a list of all directors and disclose the title of each individual.
See Attachment #3
 - vi. Provide a list of all affiliated organizations (if any) and explain the relationship with the applicant. **See Attachment #4**
- C. If the applicant is a Water Code Chapter 67 water supply or sewer service corporation: **N/A**
- i. Provide a copy of the Articles of Incorporation and By-Laws.
 - ii. Provide the corporation's charter number as recorded with the Office of the Texas Secretary of State.
 - iii. Identify all members including name, address, title, and telephone number.
 - iv. Provide a copy of the corporation's Certificate of Account Status from the Texas Comptroller of Public Accounts.

2. LOCATION INFORMATION

- A. Are there people already living in the proposed area?
 YES _____ NO X
 If YES, are any currently receiving utility service?
 YES _____ NO _____ if YES, from Whom? _____
- Demonstrate the Need for Service by providing the following:
- B. Have you received any requests for service in the requested service area?
 YES _____ NO X if YES, provide the following: **See Attachment #5**
- i. Describe the service area and circumstances driving the need for service in the requested area. Indicate the name(s) and address(es) of landowner(s), prospective landowner(s), tenant(s), or resident(s) that have requested service; and/or
 - ii. Describe the economic need(s) for service in the requested area (i.e. plat approvals, recent annexation(s) or annexation request(s), building permits, septic tank permits, hospitals, etc.); and/or
 - iii. Discuss in detail the environmental need(s) for service in the requested area (i.e. failing septic tanks in the requested area, fueling wells, etc.); and/or
 - iv. Provide copies of any written applications or requests for service in the requested area; and/or
 - v. Provide copies of any reports and/or market studies demonstrating existing or anticipated growth in the requested area. If no, please justify the need for service in the proposed area.
 - vi. If none of these items exist or are available, please justify the need for service in the proposed area in writing.
- Note:** Failure to demonstrate a need for additional service in the proposed service area may result in the delay and /or possible denial of the application.
- C. Is any portion of the proposed service area inside an incorporated city or district?
 YES _____ NO X
 If YES, within the corporate limits of: _____
- Provide a copy of any franchise, permit, or consent granted by the city or district. If not available please explain: N/A the proposed service area is not within a city or district

- D. Is any portion of the proposed service area inside another utility's CCN area?
YES _____ NO X
If YES, has the current CCN holder agreed to decertify the proposed area?
YES _____ NO _____
If NO, are you seeking dual or single certification of the area? Explain why decertification of the area is in the public interest. _____
-

3. **MAP REQUIREMENTS:**

Attach the following hard copy maps with each copy of the application:

- A. A general location map delineating the proposed service area with enough detail to accurately locate the proposed area within the county.
See Attachments #6 and #7
- B. A map showing only the proposed area by:
- i. metes and bounds survey certified by a licensed state or register professional land surveyor; or **See Attachment #8**
 - ii. projectable digital data with metadata (proposed areas should be in a single record and clearly labeled). Also, a data disk labeled with the applicant's name must be provided; or
 - iii. following verifiable natural and man-made landmarks; or
 - iv. a copy of recorded plat map with metes and bounds.
- C. A written description of the proposed service area.
See Attachment #9
- D. Provide separate and additional maps of the proposed area(s) to show the following:
- i. all facilities, illustrating separately facilities for production, transmission, and distribution of the applicant's service(s); and **See Attachment #10**
 - ii. any facilities, customers or area currently being served outside the applicant's certificated area(s). **N/A no current facilities or customers**

Note: Failure to provide adequate mapping information may result in the delay or possible denial of your application. Digital data submitted in a format other than ESRI ArcGIS may result in the delay or inability to review applicant's mapping information.

4. **NEW SYSTEM INFORMATION OR UTILITIES REQUESTING A CCN FOR THE FIRST TIME**

- A. Please provide the following information:
- i. a list of public drinking water supply system(s) or sewer system(s) within a 2 mile radius of the proposed system; **See Attachment # 11**
 - ii. copies of written requests seeking to obtain service from each of the public drinking water systems or sewer systems listed in #4.A.i above or documentation that it is not economically feasible to obtain service from each entity; **See Attachment # 12**
 - iii. copies of written responses from each system or evidence that they did not reply; and **See Attachment # 13**
 - iv. for sewer utilities, documentation showing that you have obtained or applied for a wastewater discharge permit. **N/A**
- B. Were your requests for service denied? **Yes**
- i. If yes, please provide documentation of the denial of service and go to 4.C.
See Attachment # 14
 - ii. If no, please provide a detailed analysis which justifies your reasons for not accepting

Bryan Shaw, Ph.D., *Chairman*
Buddy Garcia, *Commissioner*
Carlos Rubinstein, *Commissioner*
Mark R. Vickery, P.G., *Executive Director*



PWS/1470037 /CO
wellcond.doc

TEXAS COMMISSION ON ENVIRONMENTAL QUALITY

Protecting Texas by Reducing and Preventing Pollution

November 18, 2011

Mr. Charles A. Thomson, P.E.
Texas Pump And Water Systems Inc
7891 U.S. Hwy 271
Tyler, Texas 75708-4002

Re: Tall Oaks Water Supply - Public Water System ID No. 1470037
Proposed Water System
Engineer Contact Telephone: (903) 597-4219
Plan Review Log No.: P-06212011-095
Limestone County, Texas

Dear Mr. Thomson:

On June 21, 2011, the Texas Commission of Environmental Quality (TCEQ) received planning material with your letter dated August 29, 2011 and additional information on September 16, 2011 for the proposed water system. Based on our review the project generally meets the minimum requirements of the TCEQ's Chapter 290 - Rules and Regulations for Public Water Systems (Rules) and is **approved for construction**.

An appointed engineer must notify the TCEQ's Region 9 Office in Waco at (254) 751-0335 when construction will start.

The design engineer or water system representative is required to notify the Utilities Technical Review Team in writing by fax (512)239-6972 or email heidi.graham@tceq.texas.gov and cc vera.poe@tceq.texas.gov at least 48 hours before the well casing pressure cementing begins. If pressure cementing is to begin on a Monday, then they must give notification on the preceding Thursday. If pressure cementing is to begin on Tuesday, then they must give notification on the preceding Friday.

The TCEQ does not approve this well for use as a public water supply at this time.

The submittal consisted of 1 sheet of engineering drawings, technical specifications and an engineering summary. The proposed project consists of:

Mr. Charles A. Thomson, P.E.

Page 3

November 18, 2011

You can download most of the well construction checklists and the latest revision of Chapter 290 "Rules and Regulations for Public Water Systems" from this site.

If you have any questions please contact Heidi Graham at (512)239-0844 or by email at "heidi.graham@tceq.texas.gov" or by correspondence at the following address:

Utilities Technical Review Team, MC-159
Texas Commission on Environmental Quality
P.O. Box 13087
Austin, Texas 78711-3087

Sincerely,



Vera Poe, P.E., Team Leader
Utilities Technical Review Team, MC-159
Plan and Technical Review Section
Water Supply Division
Texas Commission on Environmental Quality



Ada Lichaa, P.G., Manager
Plan and Technical Review Section
Water Supply Division
Texas Commission on Environmental Quality

HG/av

cc: Mr. Joe Haney, P.O. Box 307, Mexia, Texas 76667-0307
TCEQ Central Records PWS File No. 1470037
TCEQ Region No.9 Office - Waco

service. A separate analysis must be prepared and submitted for each utility that granted your request for service.

- C. Please summarize how the proposed utility system will be constructed and describe each projected construction phase, if any: single well plant with a 1,000 gallon pressure tank and chlorine systems to be developed in one construction phase
- D. Date of plat approval, if required: plat not approved yet
Approved by: _____
- E. Date Plans & Specifications submitted for approval February 2011
Log # 02112011-050 Attach copy of approval letter if available.
- F. Date construction is scheduled to commence: June 10, 2011
- G. Date service is scheduled to commence: August 10, 2011

5. EXISTING SYSTEM INFORMATION

A. Please provide the following information for **each** water and/or sewer system, attach additional sheets if necessary. **See Attachment # 15**

i. Water system's TCEQ Public Water System identification number(s):

1 0 7 0 1 7 6 ; 2 1 2 0 0 3 4 ; 2 3 0 0 0 2 1

2 3 0 0 0 2 0 ; 2 3 0 0 0 2 6 ; 2 1 2 0 1 0 4

ii. Sewer system's TCEQ Discharge Permit number(s)

W Q - ; W Q -

iii Date of last inspection: August 31, 2010

iv Attach a copy of the most recent inspection report letter. **See Attachment # 16**

v For each system deficiency listed in the inspection report letter; attach a brief explanation listing the actions taken or being taken by the utility to correct the listed deficiencies, including the proposed completion dates. **See Attachment #17**

B. Provide the following information about the utility=s certified operators

Name	Classes	License Number
Glenn E. Trimble	B Groundwater	WG00010237
David Odle	C Groundwater	WG0011502
Reginald Banks	D	WO0021040
Jason Jones	D	WO0022497
Charles Tidwell	D	WO0028790

- Attach additional sheet(s) if necessary -

- C. Using the current number of customers, is any facility component in systems named in #5A above operating at 85% or greater of minimum standard capacity? YES X NO

Attach an explanation listing the actions to be taken to make system improvements including proposed completion dates (See 291.93(3)(A) of TCEQ Rules). **See Attachment #18**

- D. List in the table below, the number of existing and/or proposed metered and non-metered connections (by size). The proposed number should reflect the information presented in the business plan or financial documentation and reflect the number of service requests identified in Question 2.b in the application.

Water System			Sewer System		
Connection	Existing	Proposed	Connection	Existing	Proposed
5/8" or 3/4" meter	705	725	Residential		
1" meter or larger	17	17	Commercial		
Non-Metered	0	0	Industrial		
Other:	0	0	Other:		
Total Water	722	742	Total Sewer		

- E. If this application is for a water CCN only, please explain how sewer service is or will be provided:
Individual residential septic systems provided by future homeowners at their own expense

- F. If this application is for a sewer CCN only, please explain how water service is or will be provided:
N/A

- G. Effect of Granting a Certificate Amendment.
Explain in detail the effect of granting of a certificate or an amendment, including, but not limited to regionalization, compliance and economic effects on the following:
- i the applicant, **See Attachment # 19**
 - ii any retail public utility of the same kind already serving the proximate area; **See Attachment # 20 and**
 - iii any landowner(s) in the requested area. **See Attachment # 21**

- H Do you currently purchase or plan to purchase water or sewer treatment capacity from another source?

i NO X (skip the rest of this question and go to #6)

ii Water YES

Purchased on a regular seasonal Emergency basis?

Source	% of Total Treatment

iii Sewer treatment capacity,

iv YES _____

Purchased on a _____ regular _____ seasonal _____ Emergency basis?

Source	% of Total Treatment

vi Provide a signed and dated copy of the most current water or sewer treatment capacity purchase agreement or contract.

I. Ability to Provide Adequate Service.

Describe the ability of the applicant to provide adequate service, including meeting the standards of the commission, taking both of the following items into consideration:

- i. the current and projected density, and
- ii. the land use of the requested area.

J Effect on the Land.

Explain the effect on the land to be included in the certificated area.

6. **FINANCIAL INFORMATION**

A. For new systems and for applicants with existing CCNs who are constructing a new stand alone system: **See Attachment #22**

- i. the applicant must provide an analysis of all necessary costs for constructing, operating, and maintaining the system, and the source of that capital (such as a financial statement for the developing entity) for which the CCN is requested for at least the first five years. In addition, if service has been offered by an existing water service provider as stated in #4.A., but the applicant has determined that the cost of service as finally offered renders the project not economically feasible, the applicant must provide a comparison analysis of all necessary costs for acquiring and continuing to receive service from the existing system for the same period.
- ii. Attach projected profit and loss statements, cash flow worksheets, and balance sheets (projected five year financial plan worksheet is attached) for each of the first five years of operation. Income from rates should correlate to the projected growth in connections, shown on the projected profit and loss statement.
- iii. Attach a proposed rate schedule or tariff. Describe the procedure for determining the rates and fees and indicate the date of last change, if applicable. Attach copies of any cost of service studies or rate analysis worksheets.

- B. For existing systems:
- i. Attach a profit and loss statement and current balance sheet for existing businesses (end of last fiscal year is acceptable). Describe sources and terms for borrowed capital such as loans, bonds, or notes (profit and loss and balance sheet worksheets are attached, if needed). **See Attachment #23, #24, and #25**
 - ii. Attach a proposed rate schedule or tariff. **See Attachment #26**
★NOTE: An existing system may be required to provide the information in 6.A.i. above during the technical review phase if necessary for staff to completely evaluate the application.
- C. Identify any funds you are required to accumulate and restrict by lenders or capital providers.
None
- D. In lieu of the information in #6.A. thru #6.C., you may provide information concerning loan approvals within the last three (3) years from lending institutions or agencies including the most recent financial audit of the applicant.

Note: Failure to provide adequate financial information may result in the delay or possible denial of your application.

7. NOTICE REQUIREMENTS

- A. All proposed notice forms must be completed and submitted with the application. However, do not mail or publish them until you receive written approval from the Commission to do so.
- B. The Commission cannot grant a CCN until proper notice of the application has been given. **Commission rules do not allow a waiver of these notice requirements for CCN applicants.**
- C. **It is the applicant's responsibility to ensure that proper notice is given to all entities that are required to receive notice.**
- D. Recommended notice forms for publication, neighboring cities and systems, landowners with 25 acres or more, and customers are included with this application to use in preparing your proposed notices. (These notice forms are also available in Spanish upon request.)
- E. After reviewing and, if necessary, modifying the proposed notice, the Commission will send the notice to the applicant after the application is accepted for filing along with instructions for publication and/or mailing. Please review the notice carefully and note any additional neighboring utilities which may be included in the acceptance letter.
- F. Notice For Publication:
The applicant shall publish the notice in a newspaper having general circulation in the county or counties where a CCN is being requested, once each week for two consecutive weeks beginning with the week after the notice is received from the Commission. Proof of publication in the form of a publisher's affidavit shall be submitted to the Commission within 30 days of the last publication date. The affidavit shall state with specificity each county in which the newspaper is of general circulation.

G. Notice To Neighboring Utilities:

- i. List all neighboring retail public utilities and cities providing the same utility service within the following vicinities of the applicant's proposed certificate area.
- ii. For applications for the issuance of a **NEW** CCN, the applicant must mail the notice with a copy of the proposed CCN map to all cities and neighboring retail public utilities providing the same utility service within **five (5) miles** of the requested service area.
- iii. For applications for the **AMENDMENT** of a CCN, the applicant must mail the notice with a copy of the proposed CCN map to all cities and neighboring retail public utilities providing the same utility service within **two (2) miles** of the requested service area.

H. Notice to Customers

Investor Owned Utilities (IOUs) that are currently providing service without a CCN must provide individual mailed notice to all current customers. The notice must contain the current rates, the date those rates were instituted and any other information required in the application. The notice must also list all zip codes affected by the application.

- I. The Commission may require the applicant to deliver notice to other affected persons or agencies.

Do not publish or send copies of the proposed notices to anyone at the time you submit the application to the Commission. Wait until you receive written authorization to do so. This will occur after the Commission has reviewed the notices for completeness, and your application has been accepted for filing. Once the application is accepted for filing, you will receive written authorization to provide notice. Please check the notices for accuracy before providing them to the public. It is the applicant's burden to ensure that correct and accurate notice is provided.

OATH

STATE OF TEXAS
COUNTY OF SMITH

I, JAMES K. BROWN, JR., being duly sworn, file this application as PRESIDENT (indicate relationship to Applicant, that is, owner, member of partnership, title as officer of corporation, or other authorized representative of Applicant); that, in such capacity, I am qualified and authorized to file and verify such application, am personally familiar with the maps and financial information filed with this application, and have complied with all the requirements contained in this application; and, that all such statements made and matters set forth therein are true and correct. I further state that the application is made in good faith and that this application does not duplicate any filing presently before the Texas Commission on Environmental Quality.

I further represent that the application form has not been changed, altered or amended from its original form available only from the Commission.

I further represent that the Applicant will provide continuous and adequate service to all customers and qualified applicants for service within its certificated service area.



AFFIANT
(Utility's Authorized Representative)

If the Affiant to this form is any person other than the sole owner, partner, officer of the Applicant, or its attorney, a properly verified Power of Attorney must be enclosed.

SUBSCRIBED AND SWORN TO BEFORE ME, a Notary Public in and for the State of Texas, this day 11th of May, 2011.

SEAL



Patricia A. Watkins
NOTARY PUBLIC IN AND FOR THE
STATE OF TEXAS

Patricia A. Watkins
PRINT OR TYPE NAME OF NOTARY

MY COMMISSION EXPIRES 12-12-14

Notice for Publication

NOTICE OF APPLICATION FOR CERTIFICATE OF CONVENIENCE AND NECESSITY (CCN) TO PROVIDE WATER/SEWER UTILITY SERVICE IN LIMESTONE COUNTY(IES), TEXAS

Name of Applicant TEXAS WATER SYSTEMS, INC has filed an application for a CCN to obtain or amend CCN No. 12473 and to decertify a portion(s) of no other CCN areas with the Texas Commission on Environmental Quality to provide WATER utility service in LIMESTONE County(ies).

The proposed utility service area is located approximately 11.3 miles S 66°E of downtown Groesbeck, Texas, and is generally bounded on the north by woodlands; on the east by Lake Limestone; on the south by Big Creek West Subdivision; and on the west by native pasture.

The total area being requested includes approximately 10.71 acres and NO current customers.

The proposed amendment affects customers and/or areas located in the following zip code(s):
76642

A copy of the proposed service area map is available at:

Texas Water Systems, Inc. 7891 US HWY 271, Tyler, TX 75708 (903) 595-2128

A request for a public hearing must be in writing. You must state (1) your name, mailing address, and daytime telephone number; (2) the applicant's name, application number or another recognizable reference to this application; (3) the statement, "I/we request a public hearing"; (4) a brief description of how you or the persons you represent, would be adversely affected by the granting of the application for a CCN; and (5) your proposed adjustment to the application or CCN which would satisfy your concerns and cause you to withdraw your request for a hearing.

Persons who wish to intervene or comment should write the:

Texas Commission on Environmental Quality
Water Supply Division
Utilities and Districts Section, MC-153
P. O. Box 13087
Austin, TX 78711-3087

within thirty (30) days from the date of this publication or notice. A public hearing will be held only if a legally sufficient hearing request is received or if the Commission on its own motion requests a hearing. Only those individuals who submit a written hearing request or a written request to be notified if a hearing is set will receive notice if a hearing is scheduled.

If a public hearing is requested, the Executive Director will not issue the CCN and will forward the application to the State Office of Administrative Hearings (SOAH) for a hearing. If no settlement is reached and an evidentiary hearing is held, the SOAH will submit a recommendation to the

Commission for final decision. If an evidentiary hearing is held, it will be a legal proceeding similar to a civil trial in state district court.

If you are a landowner with a tract of land at least 25 acres or more, that is partially or wholly located within the proposed area, you may request to be excluded from the proposed area (or Aopt out@) by providing written notice to the Commission within (30) days from the date that notice was provided by the applicant. All requests to opt out of the requested service area must include a scaled, general location map and a metes and bounds description of the tract of land.

Persons who meet the requirements to opt out, and wish to request this option should file the required documents with the:

Texas Commission on Environmental Quality
Water Supply Division
Utilities and Districts Section, MC-153
P. O. Box 13087
Austin, TX 78711-3087

A copy of the request to opt out of the proposed area must also be sent to the applicant. Staff may request additional information regarding your request.

Si desea informacion en Espanol, puede llamar al 1-512-239-0200.

Notice to Neighboring Systems, Landowners and Cities

NOTICE OF APPLICATION FOR CERTIFICATE OF CONVENIENCE AND NECESSITY (CCN)
TO PROVIDE WATER/SEWER UTILITY SERVICE IN
LIMESTONE COUNTY(IES), TEXAS

To: Willie J. Nelson, Jr. Date Notice Mailed _____, 20__

1219 Honea Egypt Rd
(Address)
Magnolia, TX 77354
City State Zip

Name of Applicant Texas Water Systems, Inc. has filed an application for a CCN to obtain or amend
CCN No. 12473 and to decertify a portion(s) of no other CCN areas with the Texas Commission on
Environmental Quality to provide water utility service in Limestone County.

The proposed utility service area is located approximately 11.3 miles S 66°E of downtown
Groesbeck, Texas, and is generally bounded on the north by woodlands; on the east by Lake
Limestone; on the south by Big Creek West Subdivision; and on the west by native pasture.

See enclosed map of the proposed service area.

The total area being requested includes approximately 10.71 acres and NO current customers.

The proposed amendment affects customers and/or areas located in the following zip code(s):
76642

A request for a public hearing must be in writing. You must state (1) your name, mailing address, and daytime telephone number; (2) the applicant's name, application number or another recognizable reference to this application; (3) the statement, "I/we request a public hearing"; (4) a brief description of how you or the persons you represent, would be adversely affected by the granting of the application for a CCN; and (5) your proposed adjustment to the application or CCN which would satisfy your concerns and cause you to withdraw your request for a hearing.

Persons who wish to intervene or comment should write the:

Texas Commission on Environmental Quality
Water Supply Division
Utilities and Districts Section, MC-153
P. O. Box 13087
Austin, TX 78711-3087

within thirty (30) days from the date of this publication or notice. A public hearing will be held only if a legally sufficient hearing request is received or if the Commission on its own motion requests a hearing. Only those individuals who submit a written hearing request or a written request to be notified if a hearing is set will receive notice if a hearing is scheduled.

If a public hearing is requested, the Executive Director will not issue the CCN and will forward the application to the State Office of Administrative Hearings (SOAH) for a hearing. If no settlement is reached and an evidentiary hearing is held, the SOAH will submit a recommendation to the Commission for final decision. If an evidentiary hearing is held, it will be a legal proceeding similar to a civil trial in state district court.

If you are a landowner with a tract of land at least 25 acres or more, that is partially or wholly located within the proposed area, you may request to be excluded from the proposed area (or Aopt out@) by providing written notice to the Commission within (30) days from the date that notice was provided by the applicant. All requests to opt out of the requested service area must include a scaled, general location map and a metes and bounds description of the tract of land.

Persons who meet the requirements to opt out, and wish to request this option should file the required documents with the:

Texas Commission on Environmental Quality
Water Supply Division
Utilities and Districts Section, MC-153
P. O. Box 13087
Austin, TX 78711-3087

A copy of the request to opt out of the proposed area must also be sent to the applicant. Staff may request additional information regarding your request.

Si desea informacion en Espanol, puede llamar al 1-512-239-0200.

Notice to Neighboring Systems, Landowners and Cities

NOTICE OF APPLICATION FOR CERTIFICATE OF CONVENIENCE AND NECESSITY (CCN)
TO PROVIDE WATER/SEWER UTILITY SERVICE IN
LIMESTONE COUNTY(IES), TEXAS

To: Big Creek West Water Supply Date Notice Mailed _____, 20__

141 L County Road 908
(Address)
Jewett, TX 75846-5647
City State Zip

Name of Applicant Texas Water Systems, Inc. has filed an application for a CCN to obtain or amend
CCN No. 12473 and to decertify a portion(s) of no other CCN areas with the Texas Commission on
Environmental Quality to provide water utility service in Limestone County.

The proposed utility service area is located approximately 11.3 miles S 66°E of downtown
Groesbeck, Texas, and is generally bounded on the north by woodlands; on the east by Lake
Limestone; on the south by Big Creek West Subdivision; and on the west by native pasture.

See enclosed map of the proposed service area.

The total area being requested includes approximately 10.71 acres and NO current customers.

The proposed amendment affects customers and/or areas located in the following zip code(s):
76642

A request for a public hearing must be in writing. You must state (1) your name, mailing address, and
daytime telephone number; (2) the applicant's name, application number or another recognizable reference to
this application; (3) the statement, "I/we request a public hearing"; (4) a brief description of how you or the
persons you represent, would be adversely affected by the granting of the application for a CCN; and (5)
your proposed adjustment to the application or CCN which would satisfy your concerns and cause you to
withdraw your request for a hearing.

Persons who wish to intervene or comment should write the:

Texas Commission on Environmental Quality
Water Supply Division
Utilities and Districts Section, MC-153
P. O. Box 13087
Austin, TX 78711-3087

within thirty (30) days from the date of this publication or notice. A public hearing will be held only
if a legally sufficient hearing request is received or if the Commission on its own motion requests a
hearing. Only those individuals who submit a written hearing request or a written request to be
notified if a hearing is set will receive notice if a hearing is scheduled.

If a public hearing is requested, the Executive Director will not issue the CCN and will forward the application to the State Office of Administrative Hearings (SOAH) for a hearing. If no settlement is reached and an evidentiary hearing is held, the SOAH will submit a recommendation to the Commission for final decision. If an evidentiary hearing is held, it will be a legal proceeding similar to a civil trial in state district court.

If you are a landowner with a tract of land at least 25 acres or more, that is partially or wholly located within the proposed area, you may request to be excluded from the proposed area (or Aopt out@) by providing written notice to the Commission within (30) days from the date that notice was provided by the applicant. All requests to opt out of the requested service area must include a scaled, general location map and a metes and bounds description of the tract of land.

Persons who meet the requirements to opt out, and wish to request this option should file the required documents with the:

Texas Commission on Environmental Quality
Water Supply Division
Utilities and Districts Section, MC-153
P. O. Box 13087
Austin, TX 78711-3087

A copy of the request to opt out of the proposed area must also be sent to the applicant. Staff may request additional information regarding your request.

Si desea informacion en Espanol, puede llamar al 1-512-239-0200.

Notice to Neighboring Systems, Landowners and Cities

NOTICE OF APPLICATION FOR CERTIFICATE OF CONVENIENCE AND NECESSITY (CCN)
TO PROVIDE WATER/SEWER UTILITY SERVICE IN
LIMESTONE COUNTY (IES), TEXAS

To: Greenlake Estates Water System Date Notice Mailed _____, 20__

140 SE County Road 3046
(Address)

Corsicana, TX 75109-9560
City State Zip

Name of Applicant Texas Water Systems, Inc. has filed an application for a CCN to obtain or amend
CCN No. 12473 and to decertify a portion(s) of no other CCN areas with the Texas Commission on
Environmental Quality to provide water utility service in Limestone County.

The proposed utility service area is located approximately 11.3 miles S 66°E of downtown
Groesbeck, Texas, and is generally bounded on the north by woodlands; on the east by Lake
Limestone; on the south by Big Creek West Subdivision; and on the west by native pasture.

See enclosed map of the proposed service area.

The total area being requested includes approximately 10.71 acres and NO current customers.

The proposed amendment affects customers and/or areas located in the following zip code(s):
76642

A request for a public hearing must be in writing. You must state (1) your name, mailing address, and daytime telephone number; (2) the applicant's name, application number or another recognizable reference to this application; (3) the statement, "I/we request a public hearing"; (4) a brief description of how you or the persons you represent, would be adversely affected by the granting of the application for a CCN; and (5) your proposed adjustment to the application or CCN which would satisfy your concerns and cause you to withdraw your request for a hearing.

Persons who wish to intervene or comment should write the:

Texas Commission on Environmental Quality
Water Supply Division
Utilities and Districts Section, MC-153
P. O. Box 13087
Austin, TX 78711-3087

within thirty (30) days from the date of this publication or notice. A public hearing will be held only if a legally sufficient hearing request is received or if the Commission on its own motion requests a hearing. Only those individuals who submit a written hearing request or a written request to be notified if a hearing is set will receive notice if a hearing is scheduled.

If a public hearing is requested, the Executive Director will not issue the CCN and will forward the application to the State Office of Administrative Hearings (SOAH) for a hearing. If no settlement is reached and an evidentiary hearing is held, the SOAH will submit a recommendation to the Commission for final decision. If an evidentiary hearing is held, it will be a legal proceeding similar to a civil trial in state district court.

If you are a landowner with a tract of land at least 25 acres or more, that is partially or wholly located within the proposed area, you may request to be excluded from the proposed area (or Aopt out@) by providing written notice to the Commission within (30) days from the date that notice was provided by the applicant. All requests to opt out of the requested service area must include a scaled, general location map and a metes and bounds description of the tract of land.

Persons who meet the requirements to opt out, and wish to request this option should file the required documents with the:

Texas Commission on Environmental Quality
Water Supply Division
Utilities and Districts Section, MC-153
P. O. Box 13087
Austin, TX 78711-3087

A copy of the request to opt out of the proposed area must also be sent to the applicant. Staff may request additional information regarding your request.

Si desea informacion en Espanol, puede llamar al 1-512-239-0200.

Notice to Neighboring Systems, Landowners and Cities

NOTICE OF APPLICATION FOR CERTIFICATE OF CONVENIENCE AND NECESSITY (CCN)
TO PROVIDE WATER/SEWER UTILITY SERVICE IN
LIMESTONE COUNTY(IES), TEXAS

To: Farrar WSC Date Notice Mailed _____, 20__

311 W Navasota St
(Address)
Groesbeck, TX 76642-1715
City State Zip

Name of Applicant Texas Water Systems, Inc. has filed an application for a CCN to obtain or amend
CCN No. 12473 and to decertify a portion(s) of no other CCN areas with the Texas Commission on
Environmental Quality to provide water utility service in Limestone County.

The proposed utility service area is located approximately 11.3 miles S 66°E of downtown
Groesbeck, Texas, and is generally bounded on the north by woodlands; on the east by Lake
Limestone; on the south by Big Creek West Subdivision; and on the west by native pasture.

See enclosed map of the proposed service area.

The total area being requested includes approximately 10.71 acres and NO current customers.

The proposed amendment affects customers and/or areas located in the following zip code(s):
76642

A request for a public hearing must be in writing. You must state (1) your name, mailing address, and
daytime telephone number; (2) the applicant's name, application number or another recognizable reference to
this application; (3) the statement, "I/we request a public hearing"; (4) a brief description of how you or the
persons you represent, would be adversely affected by the granting of the application for a CCN; and (5)
your proposed adjustment to the application or CCN which would satisfy your concerns and cause you to
withdraw your request for a hearing.

Persons who wish to intervene or comment should write the:

Texas Commission on Environmental Quality
Water Supply Division
Utilities and Districts Section, MC-153
P. O. Box 13087
Austin, TX 78711-3087

within thirty (30) days from the date of this publication or notice. A public hearing will be held only
if a legally sufficient hearing request is received or if the Commission on its own motion requests a
hearing. Only those individuals who submit a written hearing request or a written request to be
notified if a hearing is set will receive notice if a hearing is scheduled.

If a public hearing is requested, the Executive Director will not issue the CCN and will forward the application to the State Office of Administrative Hearings (SOAH) for a hearing. If no settlement is reached and an evidentiary hearing is held, the SOAH will submit a recommendation to the Commission for final decision. If an evidentiary hearing is held, it will be a legal proceeding similar to a civil trial in state district court.

If you are a landowner with a tract of land at least 25 acres or more, that is partially or wholly located within the proposed area, you may request to be excluded from the proposed area (or Aopt out@) by providing written notice to the Commission within (30) days from the date that notice was provided by the applicant. All requests to opt out of the requested service area must include a scaled, general location map and a metes and bounds description of the tract of land.

Persons who meet the requirements to opt out, and wish to request this option should file the required documents with the:

Texas Commission on Environmental Quality
Water Supply Division
Utilities and Districts Section, MC-153
P. O. Box 13087
Austin, TX 78711-3087

A copy of the request to opt out of the proposed area must also be sent to the applicant. Staff may request additional information regarding your request.

Si desea informacion en Espanol, puede llamar al 1-512-239-0200.

Notice to Neighboring Systems, Landowners and Cities

NOTICE OF APPLICATION FOR CERTIFICATE OF CONVENIENCE AND NECESSITY (CCN)
TO PROVIDE WATER/SEWER UTILITY SERVICE IN
LIMESTONE COUNTY(IES), TEXAS

To: South Freestone County WSC Date Notice Mailed _____, 20__

PO Box 208

(Address)
Teague, TX 75860-0000

City State Zip

Name of Applicant Texas Water Systems, Inc. has filed an application for a CCN to obtain or amend CCN No. 12473 and to decertify a portion(s) of no other CCN areas with the Texas Commission on Environmental Quality to provide water utility service in Limestone County.

The proposed utility service area is located approximately 11.3 miles S 66°E of downtown Groesbeck, Texas, and is generally bounded on the north by woodlands; on the east by Lake Limestone; on the south by Big Creek West Subdivision; and on the west by native pasture.

See enclosed map of the proposed service area.

The total area being requested includes approximately 10.71 acres and NO current customers.

The proposed amendment affects customers and/or areas located in the following zip code(s):
76642

A request for a public hearing must be in writing. You must state (1) your name, mailing address, and daytime telephone number; (2) the applicant's name, application number or another recognizable reference to this application; (3) the statement, "I/we request a public hearing"; (4) a brief description of how you or the persons you represent, would be adversely affected by the granting of the application for a CCN; and (5) your proposed adjustment to the application or CCN which would satisfy your concerns and cause you to withdraw your request for a hearing.

Persons who wish to intervene or comment should write the:

Texas Commission on Environmental Quality
Water Supply Division
Utilities and Districts Section, MC-153
P. O. Box 13087
Austin, TX 78711-3087

within thirty (30) days from the date of this publication or notice. A public hearing will be held only if a legally sufficient hearing request is received or if the Commission on its own motion requests a hearing. Only those individuals who submit a written hearing request or a written request to be notified if a hearing is set will receive notice if a hearing is scheduled.

If a public hearing is requested, the Executive Director will not issue the CCN and will forward the application to the State Office of Administrative Hearings (SOAH) for a hearing. If no settlement is reached and an evidentiary hearing is held, the SOAH will submit a recommendation to the Commission for final decision. If an evidentiary hearing is held, it will be a legal proceeding similar to a civil trial in state district court.

If you are a landowner with a tract of land at least 25 acres or more, that is partially or wholly located within the proposed area, you may request to be excluded from the proposed area (or Aopt out@) by providing written notice to the Commission within (30) days from the date that notice was provided by the applicant. All requests to opt out of the requested service area must include a scaled, general location map and a metes and bounds description of the tract of land.

Persons who meet the requirements to opt out, and wish to request this option should file the required documents with the:

Texas Commission on Environmental Quality
Water Supply Division
Utilities and Districts Section, MC-153
P. O. Box 13087
Austin, TX 78711-3087

A copy of the request to opt out of the proposed area must also be sent to the applicant. Staff may request additional information regarding your request.

Si desea informacion en Espanol, puede llamar al 1-512-239-0200.

Notice to Neighboring Systems, Landowners and Cities

NOTICE OF APPLICATION FOR CERTIFICATE OF CONVENIENCE AND NECESSITY (CCN)
TO PROVIDE WATER/SEWER UTILITY SERVICE IN
LIMESTONE COUNTY(IES), TEXAS

To: SLC WSC Date Notice Mailed _____, 20__

245 LCR 775

(Address)
Groesbeck, TX 76642-2174

City State Zip

Name of Applicant Texas Water Systems, Inc. has filed an application for a CCN to obtain or amend
CCN No. 12473 and to decertify a portion(s) of no other CCN areas with the Texas Commission on
Environmental Quality to provide water utility service in Limestone County.

The proposed utility service area is located approximately 11.3 miles S 66°E of downtown
Groesbeck, Texas, and is generally bounded on the north by woodlands; on the east by Lake
Limestone; on the south by Big Creek West Subdivision; and on the west by native pasture.

See enclosed map of the proposed service area.

The total area being requested includes approximately 10.71 acres and NO current customers.

The proposed amendment affects customers and/or areas located in the following zip code(s):
76642

A request for a public hearing must be in writing. You must state (1) your name, mailing address, and
daytime telephone number; (2) the applicant's name, application number or another recognizable reference to
this application; (3) the statement, "I/we request a public hearing"; (4) a brief description of how you or the
persons you represent, would be adversely affected by the granting of the application for a CCN; and (5)
your proposed adjustment to the application or CCN which would satisfy your concerns and cause you to
withdraw your request for a hearing.

Persons who wish to intervene or comment should write the:

Texas Commission on Environmental Quality
Water Supply Division
Utilities and Districts Section, MC-153
P. O. Box 13087
Austin, TX 78711-3087

within thirty (30) days from the date of this publication or notice. A public hearing will be held only
if a legally sufficient hearing request is received or if the Commission on its own motion requests a
hearing. Only those individuals who submit a written hearing request or a written request to be
notified if a hearing is set will receive notice if a hearing is scheduled.

If a public hearing is requested, the Executive Director will not issue the CCN and will forward the application to the State Office of Administrative Hearings (SOAH) for a hearing. If no settlement is reached and an evidentiary hearing is held, the SOAH will submit a recommendation to the Commission for final decision. If an evidentiary hearing is held, it will be a legal proceeding similar to a civil trial in state district court.

If you are a landowner with a tract of land at least 25 acres or more, that is partially or wholly located within the proposed area, you may request to be excluded from the proposed area (or Aopt out@) by providing written notice to the Commission within (30) days from the date that notice was provided by the applicant. All requests to opt out of the requested service area must include a scaled, general location map and a metes and bounds description of the tract of land.

Persons who meet the requirements to opt out, and wish to request this option should file the required documents with the:

Texas Commission on Environmental Quality
Water Supply Division
Utilities and Districts Section, MC-153
P. O. Box 13087
Austin, TX 78711-3087

A copy of the request to opt out of the proposed area must also be sent to the applicant. Staff may request additional information regarding your request.

Si desea informacion en Espanol, puede llamar al 1-512-239-0200.



TEXAS COMPTROLLER OF PUBLIC ACCOUNTS

SUSAN COMBS • COMPTROLLER • AUSTIN, TEXAS 78774

April 28, 2011

CERTIFICATE OF ACCOUNT STATUS

THE STATE OF TEXAS
COUNTY OF TRAVIS

I, Susan Combs, Comptroller of Public Accounts of the State of Texas, DO
HEREBY CERTIFY that according to the records of this office

TEXAS WATER SYSTEMS, INC.

is, as of this date, in good standing with this office having no franchise
tax reports or payments due at this time. This certificate is valid through
the date that the next franchise tax report will be due May 16, 2011.

This certificate does not make a representation as to the status of the
entity's registration, if any, with the Texas Secretary of State.

This certificate is valid for the purpose of conversion when the converted
entity is subject to franchise tax as required by law. This certificate is
not valid for any other filing with the Texas Secretary of State.

GIVEN UNDER MY HAND AND
SEAL OF OFFICE in the City of
Austin, this 28th day of
April 2011 A.D.

Susan Combs
Texas Comptroller

Taxpayer number: 17522535883
File number: 0109227500

RECEIVED
TCEQ
WATER SUPPLY DIV.
2011 MAY 23 PM 3 25

Q. 1 B iii.

TWS Holdings, Inc. owns 100% of Texas Water Systems, Inc.

TWS Holdings, Inc. is owned by James K. Brown 75% and William H. White 25%.

RECEIVED
TCEQ
WATER SUPPLY DIV.
2011 MAY 23 PM 3 26

Q 1 B v.

The directors for Texas Water Systems, Inc. & TWS Holdings, Inc. are:

James K. Brown – President

William H. White - Secretary

RECEIVED
TCEQ
WATER SUPPLY DIV.
2011 MAY 23 PM 3 26

Question #1 B vi.

Affiliated organizations (if any) and the relationship they have with the applicant are as follows:

TWS Holdings, Inc. – is an asset holding company for Texas Water Systems, Inc.

TWS Management, Inc. – performs operations and management for Texas Water Systems, Inc.

Texas Water Systems, Inc. (applicant)

RECEIVED
TCEQ
WATER SUPPLY DIV.
2011 MAY 23 PM 3 26

Q 2 B.

The developer Mr. Joe Haney (Lake Limestone Properties, L.L.C.) is in the process of selling lots in this subdivision for which water service will be provided after the CCN is approved and plant construction completed.

RECEIVED
TCEQ
WATER SUPPLY DIV.
2011 MAY 23 PM 3 26

TALL OAKS SUBDIVISION - Description for: 10.71 Acres, Part of 14.995 acres tract, and part of a 149.01 acres tract, J. L. Chavert Survey, A-4, Limestone County, Texas,

Being a 10.71 acres tract of land situated in the J. L. Chavert Survey, A-4, Limestone County, Texas, a part of that 14.995 acres tract described in the deed dated June 13, 2003 from Veterans Land Board to Joe L. Haney, recorded in Vol.1115, Pg.257, Deed Records of Limestone County, Texas and a part of that called 149.01 acres tract described in the deed dated April 22, 2008 from Goldrub Partnership to Lake Limestone Properties LLC, recorded in Vol.1280, Pg.638, Deed Records of Limestone County, Texas, said 10.71 acres being more particularly described by metes and bounds as follows:

BEGINNING at a set ½" iron rod in the South line of said 149.01 acres tract for Northwest corner of this tract, same being the true Northwest corner of said 14.995 acres tract, said corner bears S.35°00'E.3.35 ft. from a found ½" iron rod in a fence line, said corner bears N.55°00'E. 193.21 ft. with the South line of said 149.01 acres tract and the North line of county road LCR 823 from the Southwest corner of said 149.01 acres tract, said corner also being the Northeast corner of a right angle turn of LCR 823;

THENCE N.55°00'E. 347.33 ft. with the South line of said 149.01 acres tract and the North line of said 14.995 acres tract for North line of a roadway of this tract to a set ½" iron rod for an angle corner;

THENCE N.56°13'14" E. 281.62 ft. with the North line of said roadway to a set ½" iron rod for angle corner, said corner bears S.35°00'E. 6.0 ft. from the South line of said 149.01 acres tract;

THENCE N.55°00'E. 78.00 ft. with the North line of said roadway to a set ½" iron rod at a point of curvature;

THENCE in a Northeasterly direction 42.85 ft. with the arc of a roadway curve to a point where said curve crosses the North line of said 14.995 acres tract and the South line of said 149.01 acres tract, said curve having a central angle of 16°09'08", a radius of 152.0 ft. and a long chord bearing N.46°55'26"E. 42.71 ft.

THENCE in a Northeasterly direction 25.02 ft. with the arc of a roadway curve having a central angle of 9°25'52", a radius of 152.0 ft., and a long chord bearing N.34°07'56"E. 24.99 ft. to a point of tangency;

THENCE N.29°25'00" E.68.00 ft. with the North line of said roadway to a set ½" iron rod at a point of curvature;

THENCE in a Northerly direction 79.37 ft. with the arc of a roadway curve having a central angle of 47°52'01", a radius of 95.00 ft. and a long chord bearing N.4°58'59"E. 78.59 ft. to a point of tangency;

THENCE N.19° 27'W. 60.93 ft. with the North line of said roadway to a set ½" iron rod at a point of curvature;

THENCE in a Northerly direction 182.68 ft. with the arc of a roadway curve having a central angle of 47°34'37", a radius of 212.0 ft. and a long chord bearing N.4°20'17"E.177.48 ft. to a set ½" iron rod at a point of tangency;

THENCE N.25°07'36"E. 42.29 ft. to with the North line of said roadway to a set ½" iron rod at a point of curvature;

2011 MAY 23 PM 3 27

RECEIVED
TCEQ
WATER SUPPLY DIV.

THENCE in a Northeasterly direction 62.95 ft. with the arc of a roadway curve having a central angle of $16^{\circ}46'57''$, a radius of 215 ft. and a long chord bearing $N.36^{\circ}31'05''E.$ 62.75 ft. to a set $\frac{1}{2}$ " iron rod at a point of tangency;

THENCE $N.44^{\circ}54'33''E.$ 214.57 ft. with the North line of said roadway to a set $\frac{1}{2}$ " iron rod at a point of curvature;

THENCE in an Easterly direction 28.88 ft. with the arc of a roadway curve having a central angle of $10^{\circ}40'33''$, a radius of 155.0 ft. and a long chord bearing $N.50^{\circ}14'52''E.$ 28.84 ft. to a set $\frac{1}{2}$ " iron rod at a point of tangency;

THENCE $N.55^{\circ}35'11''E.$ 189.07 ft. with the North line of said roadway to a set $\frac{1}{2}$ " iron rod at a point of curvature;

THENCE in a Northerly direction 46.47 ft. with the arc of a roadway curve having a central angle of $91^{\circ}14'47''$, a radius of 30.0 ft. and a long chord bearing $N.11^{\circ}12'28''E.$ 41.96 ft. to a set $\frac{1}{2}$ " iron rod at a point of tangency;

THENCE in a Northerly direction 194.92 ft. with the arc of a roadway curve having a central angle of $19^{\circ}12'31''$, a radius of 584.13 ft. and a long chord bearing $N.19^{\circ}06'34''E.$ 194.92 ft. to set $\frac{1}{2}$ " iron rod at a point of tangency in the South line of the Energy Transfer pipeline South easement line for Northwest corner of said roadway and this tract;

THENCE in a Northerly direction 73.67 ft. with the arc of a roadway curve having a central angle of $26^{\circ}44'15''$, a radius of 157.86 ft. and a long chord bearing $N.39^{\circ}00'55''W.$ 73.00 ft. to a set $\frac{1}{2}$ " iron rod at a point of tangency;

THENCE $N.25^{\circ}38'48''W.$ 54.91 ft. with the Southwest line of said roadway to a set $\frac{1}{2}$ " iron rod at a point of curvature;

THENCE in a Northerly direction 97.68 ft. with the arc of a roadway curve having a central angle of $24^{\circ}20'03''$, a radius of 230.0 ft. and a long chord bearing $N.13^{\circ}28'43''W.$ 96.95 ft. to a set $\frac{1}{2}$ " iron rod at a point of tangency;

THENCE $S.88^{\circ}41'15''W.$ 20.00 ft. to a set $\frac{1}{2}$ " iron rod at the Southwest corner of the water well site;

THENCE $N.1^{\circ}10'43''E.$ 21.73 ft. to a set $\frac{1}{2}$ " iron rod for Northwest corner of said water well site;

THENCE $S.86^{\circ}19'49''E.$ 80.00 ft. to a set $\frac{1}{2}$ " iron rod at the Northeast corner of said roadway;

THENCE in a Southerly direction 86.98 ft. with the arc of a roadway curve having a central angle of $29^{\circ}18'59''$, a radius of 170.0 ft. and a long chord bearing $S.10^{\circ}59'19''E.$ 86.40 ft. to a set $\frac{1}{2}$ " iron rod at a point of tangency;

THENCE $S.25^{\circ}38'48''E.$ 54.91 ft. with the East line of said roadway to a point of curvature;

THENCE in a Southerly direction 45.67 ft. with the arc of a roadway curve having a central angle of $26^{\circ}44'15''$, a radius of 97.86 ft. and a long chord bearing $S.39^{\circ}00'55''E.$ 45.26 ft. to a set $\frac{1}{2}$ " iron rod at a point of tangency;

THENCE $N.44^{\circ}54'33''E.$ 415.08 ft. with the South line of said pipeline easement and the North line of Lot 8, at 368.08 ft. a set $\frac{1}{2}$ " iron rod for reference, in all, 415.08 ft. to the Elev. 363 contour of Lake Limestone and the Northeast corner of Lot 8 and the Northeast corner of this tract;

THENCE in a Southerly direction with the Elev. 363 contour and the East line of this tract $S.27^{\circ}48'57''E.$ 104.72 ft. to the Northeast corner of Lot 7, from which a set $\frac{1}{2}$ " iron rod for

reference bears S.44°54'33"W. 46.00 ft.

THENCE S.23°48'57"E. 46.13 ft. to an angle corner, continuing S.34°47'36"E. 57.95 ft. to the Northeast corner of Lot 6, from which corner a set ½" iron rod for reference bears S.44°54'33"W. 41.00 ft.

THENCE S.29°55'44"E. 103.61 ft. to the Northeast corner of Lot 5, from which corner a set ½" iron rod for reference bears S.44°54'33"W. 55.00 ft.;

THENCE in a Southeasterly direction with the Elev. 363 contour for Easterly line of Lot 5 S.25°58'12"E. 105.84 ft. to an angle corner, S.20°09'43"E. 58.96 ft. to an angle corner, S.13°16'25"E. 58.62 ft. to an angle corner, S9°21'16"E. 44.98 ft. to an angle corner, S.7°00'59"W. 48.48 ft. to an angle corner; and S.29°28'59"W. 59.64 ft. to the Southerly Southwest corner of Lot 5, and Southeast corner of Lot 4, from which corner a set ½" iron rod for reference bears N.45°05'27"W., 40.00 ft.;

THENCE in a Southerly and Westerly direction with the Elev. 363 contour for boundary line of lot 4, S.40°57'58"W. 61.72 ft. to an angle corner, S.61°14'45"W. 53.80 ft. to an angle corner, S.62°22'22"W. 46.41 ft. to an angle corner, N.80°12'13"W.44.26 ft. to an angle corner, N.51°02'21"W. 51.55 ft. to an angle corner, N.42°31'21"W.45.46 ft. to set ½" iron rod for an angle corner, and N.40°57'57"W.9.93 ft. to a set ½" iron rod for most Westerly corner of Lot 4, THENCE with the Elev. 363 contour for boundary line of a ten ft. wide owner's access reservation N.40°57'57"W. 34.19 ft. to a set ½" iron rod for angle corner, and N.53°09'59"W. 41.61 ft. to a set ½" iron rod for angle corner,

THENCE with the Elev. 363 contour for boundary line of a public road right of way N.84°49'31"W. 16.0 ft. to a set ½" iron rod for angle corner, and S.47°20'25"W. 36.28 ft. to a set ½" iron rod for most Easterly corner of Lot 3,

THENCE S.16°06'16"E. 93.43 ft. to a set ½" iron rod for Southeast corner of Lot 3, S.21°44'04"E. 102.74 ft. to a set ½" iron rod for Southeast corner of Lot 2, and S.18°49'35"E. 104.48 ft. to a set ½" iron rod for Southeast corner of Lot 1 and this tract, same being the Northeast corner of the Willie Nelson called 2.04 acres tract of record in Vol. 956, PG. 261, Deed Records of Limestone County, Texas.

THENCE S.55°00'W.480.01 ft. with the South line of Lot 1, this tract, and the South line of said 149.01 acres tract, same being the North line of said Nelson tract to a found ½" iron rod at a cross-tie fence corner post for Northwest corner of said Nelson tract and the Northeast corner of said 14.995 acres tract;

THENCE S.55°00'W. 95.68 ft. with the South line of said 149.01 acres tract and the North line of said 14.995 acres tract to a set ½" iron rod in the Southeast line of said roadway for Southwest corner of Lot 1;

THENCE in a Southwesterly direction 30.61 ft. with the arc of a roadway curve having a central angle of 11°18'57", a radius of 155.0 ft. and a long chord bears S.23°45'31 W. 30.56 ft. to a set ½" iron rod at a point of tangency;

THENCE S.29°25' W. 68.00 ft. with the South line of said roadway to a set ½" iron rod at a point of curvature;

THENCE in a Southwesterly direction 94.66 ft. with the arc of a roadway curve having a central angle of 25°35', a radius of 212.0 ft. and a long chord bearing S.42°12'30"W.93.87 ft. to a point of tangency;

THENCE S.55°00'W.78.32 ft. with the South line of said roadway curve to set ½" iron rod for angle corner;

THENCE S.56°13'14" W.281.62 ft. with the South line of said roadway to a set ½" iron rod for an angle corner;

THENCE S.55°00'W. 346.69 ft. with the South line of said roadway to a set ½" iron rod in the East line of LCR 823 and the West line of said 14.99 5 acres tract for Southwest corner of said roadway and the Southwest corner of this tract;

THENCE N.35°00'W. 60.00 ft. with the East line of LCR 823 and the West line of said 14.995 acres tract to the point of BEGINNING, containing 10.71 acres, of which 1.14 acres is part of said 14.995 acres tract..


The foregoing field notes were prepared from that plat dated May 5, 2011 that represents the facts found from that survey made on the ground under my supervision.

Joe L. Haney

5/05/2011

Joe L. Haney, P.E. R.P.L.S. No. 3282
710 E. Milam St., Mexia, Texas 76667

Date



Question #4 A. i.

Big Creek West Water Supply, 141 L County Road 908, Jewett, TX 75846-5647 (903) 626-4132
CCN 12660

Greenlake Estates Water Systems, 140 SE County Road 3046, Corsicana, TX 75109-9560 (903) 390-0566
CCN 13109

RECEIVED
TCEQ
WATER SUPPLY DIV.
2011 MAY 23 PM 3 27

December 16, 2010

Paul Hill, Owner
Big Creek West Water Supply Co.
141 LCR 908
Jewett, Texas 75846

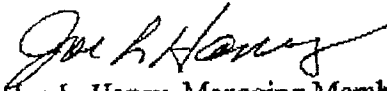
RECEIVED
TCEQ
WATER SUPPLY DIV.
2011 MAY 23 PM 3 22

Re: Public Water Supply Services to Tall Oaks Subdivision.

Dear Mr. Hill,


Lake Limestone Properties L.L.C. is developing a small subdivision on Lake Limestone which is North of and adjacent to Big Creek West Subdivision. The initial service would consist of 8 connections with a future estimated expansion of 20 connections. In accordance with the Texas Administrative Code, Title 30, PART 1, CHAPTER 290, Subchapter D, Rule 290.39(f)(2), we are requesting the referenced services from Big Creek West Water Supply Co. We would be pleased if you could provide our proposed subdivision with public water supply services. If you are unwilling or unable to provide the referenced services, we need letter from you refusing service to our subdivision.

Sincerely,


Joe L. Haney, Managing Member
Lake Limestone Properties, L.L.C.
P.O. Box 307
Mexia, Texas 76667

Please respond to this request by checking the appropriate item below and returning this letter in the enclosed self-addressed stamp envelope;

<u>Yes</u>	<u>No</u>	<u>Response:</u>
<input type="checkbox"/>	<input type="checkbox"/>	Big Creek Water Supply Co. would consider providing the referenced water supply service.
<input checked="" type="checkbox"/>	<input type="checkbox"/>	Big Creek Water Supply Co. does not have the capacity to provide water supply services outside the limits of the Big Creek West Subdivision.
<input type="checkbox"/>	<input type="checkbox"/>	<u>Other:</u> _____

Signature:  Date: 12-17-10
Paul Hill, Owner
Big Creek West Water Supply Co.
141 LCR 908,
Jewett, Texas 75846.

May 4, 2011

Danny Dolen, Owner
Green Lake Estates Water Supply Co.
140 SE County Road 3046
Corsicana, Texas 75109-4560

Re: Public Water Supply Services to Tall Oaks Subdivision.

Dear Mr. Dolen

Lake Limestone Properties L.L.C. is developing a small subdivision on Lake Limestone which is North of and within two miles of Green Lake Estates. The initial service would consist of 8 connections with a future estimated expansion of 20 connections. In accordance with the Texas Administrative Code, Title 30, PART 1, CHAPTER 290, Subchapter D, Rule 290.39(f)(2), we are requesting the referenced services from Green Lake Estates Water Supply Co. We would be pleased if you could provide our proposed subdivision with public water supply services. If you are unwilling or unable to provide the referenced services, we need letter from you refusing service to our subdivision.

Sincerely,

Joe L. Haney, Managing Member
Lake Limestone Properties, L.L.C.
P.O. Box 307
Mexia, Texas 76667

Please respond to this request by marking out the appropriate items below and returning this letter in the enclosed self-addressed stamp envelope;


Response:

Green Lake Estates Water Supply Co. (would/would not) consider providing the requested water supply service for the following reasons:

- A. Green Lakes Estates Water Supply Co. (does/does not) have the capacity to provide water supply services beyond the area immediately adjacent to Green Lake Estates.
- B. It (is/is not) economically feasible for Green Lake Estates to serve Tall Oaks Subdivision .

C. Other:

Signature:



Date:

5-4-11

Danny Dolen, Owner
Green Lake Estates Water Supply Co.
140 SE County Road 3046
Corsicana, Texas 75109-4560

December 16, 2010

Paul Hill, Owner
Big Creek West Water Supply Co.
141 LCR 908
Jewett, Texas 75846


RECEIVED
TCEQ
WATER SUPPLY DIV.
2011 MAY 23 PM 3 28

Re: Public Water Supply Services to Tall Oaks Subdivision.

Dear Mr. Hill,


Lake Limestone Properties L.L.C. is developing a small subdivision on Lake Limestone which is North of and adjacent to Big Creek West Subdivision. The initial service would consist of 8 connections with a future estimated expansion of 20 connections. In accordance with the Texas Administrative Code, Title 30, PART 1, CHAPTER 290, Subchapter D, Rule 290.39(f)(2), we are requesting the referenced services from Big Creek West Water Supply Co. We would be pleased if you could provide our proposed subdivision with public water supply services. If you are unwilling or unable to provide the referenced services, we need letter from you refusing service to our subdivision.

Sincerely,


Joe L. Haney, Managing Member
Lake Limestone Properties, L.L.C.
P.O. Box 307
Mexia, Texas 76667

Please respond to this request by checking the appropriate item below and returning this letter in the enclosed self-addressed stamp envelope;

<u>Yes</u>	<u>No</u>	<u>Response:</u>
<input type="checkbox"/>	<input type="checkbox"/>	Big Creek Water Supply Co. would consider providing the referenced water supply service.
<input checked="" type="checkbox"/>	<input type="checkbox"/>	Big Creek Water Supply Co. does not have the capacity to provide water supply services outside the limits of the Big Creek West Subdivision.
<input type="checkbox"/>	<input type="checkbox"/>	<u>Other:</u> _____ _____ _____

Signature:  Date: 12-17-10
Paul Hill, Owner
Big Creek West Water Supply Co.
141 LCR 908,
Jewett, Texas 75846.

May 4, 2011

Danny Dolen, Owner
Green Lake Estates Water Supply Co.
140 SE County Road 3046
Corsicana, Texas 75109-4560

Re: Public Water Supply Services to Tall Oaks Subdivision.

Dear Mr. Dolen

Lake Limestone Properties L.L.C. is developing a small subdivision on Lake Limestone which is North of and within two miles of Green Lake Estates. The initial service would consist of 8 connections with a future estimated expansion of 20 connections. In accordance with the Texas Administrative Code, Title 30, PART 1, CHAPTER 290, Subchapter D, Rule 290.39(f)(2), we are requesting the referenced services from Green Lake Estates Water Supply Co. We would be pleased if you could provide our proposed subdivision with public water supply services. If you are unwilling or unable to provide the referenced services, we need letter from you refusing service to our subdivision.

Sincerely,

Joe L. Haney, Managing Member
Lake Limestone Properties, L.L.C.
P.O. Box 307
Mexia, Texas 76667

Please respond to this request by marking out the appropriate items below and returning this letter in the enclosed self-addressed stamp envelope;

Response:

Green Lake Estates Water Supply Co. (~~would~~/would not) consider providing the requested water supply service for the following reasons:.

- A. Green Lakes Estates Water Supply Co. (~~does~~/does not) have the capacity to provide water supply services beyond the area immediately adjacent to Green Lake Estates.
- B. It (~~is~~/is not) economically feasible for Green Lake Estates to serve Tall Oaks Subdivision .

C. Other:

Signature: 

Date: 5-4-11

Danny Dolen, Owner
Green Lake Estates Water Supply Co.
140 SE County Road 3046
Corsicana, Texas 75109-4560

December 16, 2010

Paul Hill, Owner
Big Creek West Water Supply Co.
141 LCR 908
Jewett, Texas 75846

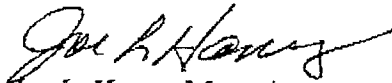
RECEIVED
TCEQ
WATER SUPPLY DIV.
2011 MAY 23 PM 3 28

Re: Public Water Supply Services to Tall Oaks Subdivision.

Dear Mr. Hill,

Lake Limestone Properties L.L.C. is developing a small subdivision on Lake Limestone which is North of and adjacent to Big Creek West Subdivision. The initial service would consist of 8 connections with a future estimated expansion of 20 connections. In accordance with the Texas Administrative Code, Title 30, PART 1, CHAPTER 290, Subchapter D, Rule 290.39(f)(2), we are requesting the referenced services from Big Creek West Water Supply Co. We would be pleased if you could provide our proposed subdivision with public water supply services. If you are unwilling or unable to provide the referenced services, we need letter from you refusing service to our subdivision.

Sincerely,


Joe L. Haney, Managing Member
Lake Limestone Properties, L.L.C.
P.O. Box 307
Mexico, Texas 76667

Please respond to this request by checking the appropriate item below and returning this letter in the enclosed self-addressed stamp envelope;

<u>Yes</u>	<u>No</u>	<u>Response:</u>
<input type="checkbox"/>	<input type="checkbox"/>	Big Creek Water Supply Co. would consider providing the referenced water supply service.
<input checked="" type="checkbox"/>	<input type="checkbox"/>	Big Creek Water Supply Co. does not have the capacity to provide water supply services outside the limits of the Big Creek West Subdivision.
<input type="checkbox"/>	<input type="checkbox"/>	<u>Other:</u> _____

Signature: Paul Hill Date: 12-17-10

Paul Hill, Owner
Big Creek West Water Supply Co.
141 LCR 908,
Jewett, Texas 75846.

May 4, 2011

Danny Dolen, Owner
Green Lake Estates Water Supply Co.
140 SE County Road 3046
Corsicana, Texas 75109-4560

Re: Public Water Supply Services to Tall Oaks Subdivision.

Dear Mr. Dolen

Lake Limestone Properties L.L.C. is developing a small subdivision on Lake Limestone which is North of and within two miles of Green Lake Estates. The initial service would consist of 8 connections with a future estimated expansion of 20 connections. In accordance with the Texas Administrative Code, Title 30, PART 1, CHAPTER 290, Subchapter D, Rule 290.39(f)(2), we are requesting the referenced services from Green Lake Estates Water Supply Co. We would be pleased if you could provide our proposed subdivision with public water supply services. If you are unwilling or unable to provide the referenced services, we need letter from you refusing service to our subdivision.

Sincerely,

Joe L. Haney, Managing Member
Lake Limestone Properties, L.L.C.
P.O. Box 307
Mexia, Texas 76667

Please respond to this request by marking out the appropriate items below and returning this letter in the enclosed self-addressed stamp envelope;

Response:

Green Lake Estates Water Supply Co. (would/would not) consider providing the requested water supply service for the following reasons:

- A. Green Lakes Estates Water Supply Co. (does/does not) have the capacity to provide water supply services beyond the area immediately adjacent to Green Lake Estates.
- B. It (is/is not) economically feasible for Green Lake Estates to serve Tall Oaks Subdivision .

C. **Other:**

Signature: 

Date: 5-4-11

Danny Dolen, Owner
Green Lake Estates Water Supply Co.
140 SE County Road 3046
Corsicana, Texas 75109-4560

TCEQ Interoffice Memorandum

To: Linda Brookins, Director
Water Supply Division
Texas Commission on Environmental Quality

Thru: *12/16/11*
JB Tammy Benter, Manager
Utilities & Districts Section
Water Supply Division

12/16/11
JB Lisa Fuentes, Team Leader
Utilities Financial Review Team
Water Supply Division

From: *12/16/11*
JB Debbie Reyes Tamayo
Utilities Financial Review Team
Water Supply Division

Date: December 20, 2011

Subject: Executive Summary and Staff Recommendation for Executive Director
Approval of Application No. 37044-C


CN: 600629893; RN: 101450484

Texas Water Systems, Inc., has applied to amend Certificate of Convenience and Necessity (CCN) No. 12473, in Limestone County, Texas. They are adding the Tall Oaks Subdivision.

The applicant meets all of the statutory requirements of Texas Water Code Chapter 13 and the Commission's Chapter 291 rules and regulations. Approving this application and amending CCN No. 12473 is necessary for the service, accommodation, convenience and safety of the public.

The applicant is capable of providing continuous and adequate service. This action is taken under authority delegated by the Executive Director of the Texas Commission on Environmental Quality. Staff recommends approval of the order.

TB/DRT/mmg



Texas Commission On Environmental Quality

By These Presents Be It Known To All That

Texas Water Systems, Inc.

having duly applied for certification to provide water utility service for the convenience and necessity of the public, and it having been determined by this Commission that the public convenience and necessity would in fact be advanced by the provision of such service by this Applicant, is entitled to and is hereby granted this

Certificate of Convenience and Necessity No. 12473

to provide continuous and adequate water utility service to those service area in Gregg, Henderson, Limestone, Smith and Upshur Counties as by final Order or Orders duly entered by this Commission, which Order resulting from Application No. 37044-C is on file at the Commission offices in Austin, Texas; and is a matter of official record available for public inspection; and be it known further that these presents do evidence the authority and the duty of Texas Water Systems, Inc., to provide such utility service in accordance with the laws of this State and Rules of this Commission, subject only to any power and responsibility of this Commission to revoke or amend this Certificate in whole or in part upon a subsequent showing that the public convenience and necessity would be better served thereby.

Issued at Austin, Texas, this _____

For the Commission

MAILING LIST FOR APPLICATION NO. 37044-C

Mr. James K. Brown, President
7891 US Hwy. 271
Tyler, Texas 75708

Representing: Texas Water Systems, Inc.

TCEQ:

Region 9 Office

Data Entry, Business Support Section, Water Supply Division, MC 157
PDW Inventory Subgroup, MC 155

Please send a copy of the signed order to Central Records to be included in the following Certificate of Convenience and Necessity (CCN) permanent files:

Texas Water Systems, Inc., CCN 12473