

Notice to Neighboring Systems, Landowners and Cities

NOTICE OF APPLICATION FOR CERTIFICATE OF CONVENIENCE AND NECESSITY
(CCN) TO PROVIDE WATER/SEWER UTILITY SERVICE IN BOSQUE AND
MCLENNAN COUNTY (IES)

To: AquaSource Development Inc.
1106 Clayton Ln., Ste. 400W
Austin, Texas 78723

Date Notice Mailed: January 27, 2009

Childress Creek Water Supply Corporation has filed an application to amend CCN No. 11000 with the Texas Commission on Environmental Quality to provide water utility service in Bosque and McLennan Counties.

The proposed utility service area is located approximately 23 miles south southeast of downtown Meridian, Texas, and is generally bounded on the north by Cedron Creek; on the east by approximately 200 feet east of SR 22; on the south by North Bosque River; and on the west by FM 2602. The total area being requested includes approximately 78,000 acres and 679 current customers. See enclosed map of the proposed service area.

A request for a public hearing must be in writing. You must state (1) your name, mailing address, and daytime telephone number; (2) the applicant's name, application number or another recognizable reference to this application; (3) the statement, "I/we request a public hearing"; (4) a brief description of how you or the persons you represent, would be adversely affected by the granting of the application for a CCN; and (5) your proposed adjustment to the application or CCN which would satisfy your concerns and cause you to withdraw your request for a hearing.

Persons who wish to intervene or comment should write the:

Texas Commission on Environmental Quality
Water Supply Division
Utilities and Districts Section, MC-153
P. O. Box 13087
Austin, TX 78711-3087

RECEIVED
JAN 28 2009

BY:

within thirty (30) days from the date of this publication or notice. A public hearing will be held only if a legally sufficient hearing request is received or if the Commission on its own motion requests a hearing. Only those individuals who submit a written hearing request or a written request to be notified if a hearing is set will receive notice if a hearing is scheduled.

If a public hearing is requested, the Executive Director will not issue the CCN and will forward the application to the State Office of Administrative Hearings (SOAH) for a hearing. If no settlement is reached and an evidentiary hearing is held, the SOAH will submit a recommendation to the Commission for final decision. If an evidentiary hearing is held, it will be a legal proceeding similar to a civil trial in state district court.

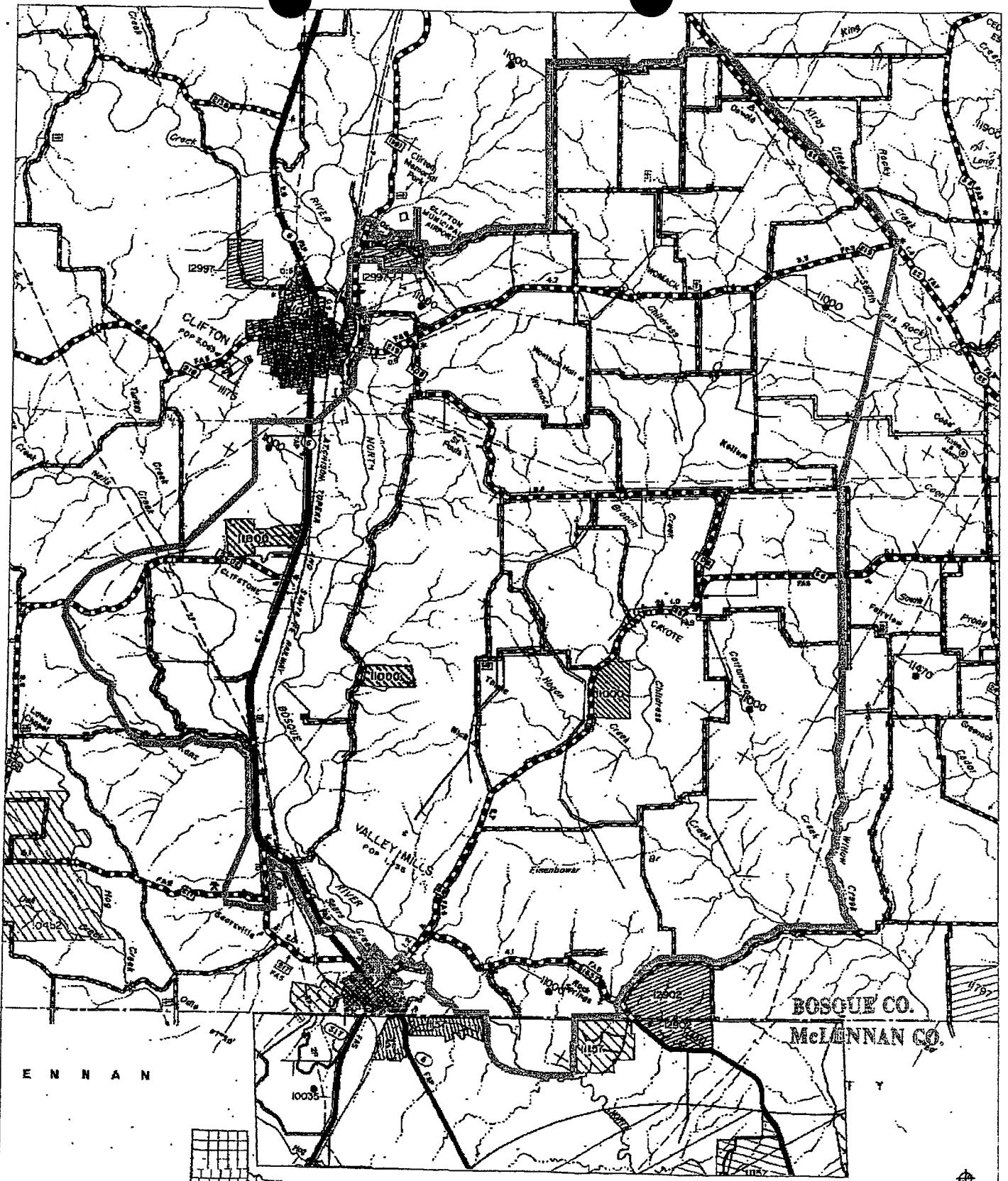
If you are a landowner with a tract of land at least 25 acres or more, that is partially or wholly located within the proposed area, you may request to exclude the tract from the proposed area (or "opt out") by providing written notice to the Commission within (30) days from the date that notice was provided by the applicant. All requests to opt out of the requested service area must include a scaled, general location map and a metes and bounds description of the tract of land.

Persons who meet the requirements to opt out, and wish to request this option should file the required documents with the:

Texas Commission on Environmental Quality
Water Supply Division
Utilities and Districts Section, MC-153
P. O. Box 13087
Austin, TX 78711-3087

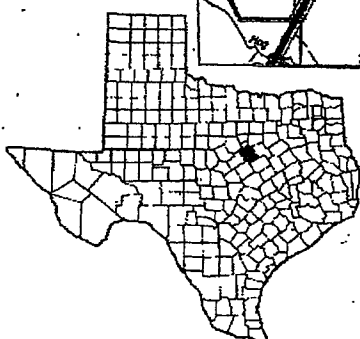
A copy of the request to opt out of the proposed area must also be sent to the applicant. Staff may request additional information regarding your request.

Si desea informacion en Espanol, puede llamar al 1-512-239-0200.



ENNAN

BOSQUE CO.
McLENNAN CO.



— PROPOSED CHILDRESS CREEK CCN LOCATION

LOCATION MAP

12/4/07

CHILDRESS CREEK W.S.C.
BOSQUE AND McLENNAN COUNTY
CCN NO. 11000
PROPOSED CCN MAP
PREPARED BY
DUFF CONSULTING ENGINEERS, INC.
4261 NORTH 19TH STREET
WACO, TEXAS 76708
(254) 756-5414

Law Offices of Mark H. Zeppa, P.C.
4833 Spicewood Springs Road
Suite 202
Austin TX 78759

★ ★ ★
188
0310 500.420 JAN 30 09
7648 MALLED FROM ZIP CODE 78755



PB3463762
MAILED FROM ZIP CODE 78755

Doug Holcomb, PE, Manager
Utilities & Districts Section
Water Supply Division

Texas Commission on Environmental Quality
P O Box 13087, MC 153
Austin, TX 78711-3087

RECEIVED

FEB 02 2009

TCEQ MAIL CENTER
RIB

ROBERTSON & COY, LLP

P. O. BOX 547
CLIFTON, TEXAS 76634-0547
TELEPHONE 254-675-8663
FACSIMILE 254-675-4567

PHIL ROBERTSON
PATRICIA FERGUSON COY

APPOINTMENTS & DELIVERIES:
815 WEST FIFTH STREET
CLIFTON, TEXAS 76634

May 11, 2009

Debbie Reyes Tamayo
Utilities & Districts Section
Water Supply Division, MC-153
P.O. Box 13087
Austin, Texas 78711-3087

Re: **Application from Childress Creek (WSC) to Amend CCN #11000, in Bosque and McLennan Counties; Application No. 36263-C**
Firm file: 42-19-07pc

Dear Ms. Tamayo:

Enclosed is an executed Settlement Agreement between Childress Creek WSC and Crystal Clear Water, Inc. as well as a letter from Mr. Payne withdrawing his protest. As set out in the agreement, this settles all disputes regarding this CCN between the two parties.

We continue to try to reach an agreement with Aqua Texas, Inc. and will keep you posted on that progress.

If you have any questions or problems, please let me know.

Sincerely,



Patricia Coy

PC/pc
Enclosures
cc: client

RECEIVED
MAY 13 2009
TEXAS COMMISSION
ON
ENVIRONMENTAL QUALITY

CRYSTAL CLEAR WATER, INC.

122 S. AVENUE D
CLIFTON, TX 76634
254-675-3551

May 7, 2007

Texas Commission on Environmental Quality
Water Supply Division
Utilities and Districts Section, MC-153
P.O. Box 13087
Austin, TX 78711-3087


To Whom It May Concern in Reference to:

Childress Creek Water Supply Corporation
CCN No. 11000

A settlement has been reached between Crystal Clear Water, Inc. and Childress Creek Water.

This letter is to inform you that Crystal Clear Water, Inc. would like to withdraw the protest concerning Childress Creek Water application for the extension of there CCN.

Sincerely,



Robert Payne

Cc: Childress Creek Water Supply Corporation

 ORIGINAL

STATE OF TEXAS §
 §
COUNTY OF BOSQUE §

SETTLEMENT AGREEMENT

THIS SETTLEMENT AGREEMENT is made and entered into on this the 7 day of May, 2009 (the "Effective Date"), by and between the Crystal Clear Water, Inc (the "Company"), and Childress Creek Water Supply Corporation ("WSC").

RECITALS

WHEREAS, the Company holds a certificate of convenience and necessity ("CCN") for water service, water CCN No. 12997, issued by the Texas Commission on Environmental Quality ("TCEQ"), or its predecessor agency; and

WHEREAS, the WSC holds a certificate of convenience and necessity ("CCN") for water service, water CCN No. 11000, issued by the Texas Commission on Environmental Quality ("TCEQ"), or its predecessor agency; and

WHEREAS, the WSC filed an Application, TCEQ Application No. 36263-C ("WSC's Application"), with the TCEQ requesting an amendment to its CCN for water service to an area in Bosque County, Texas, as shown on the map contained in the WSC's Application; and

WHEREAS, the Company has protested the WSC's Application; and

WHEREAS, the Company and WSC desire to avoid contested case litigation over the overlapping and conflicting portions of the WSC's Application and to resolve such disputed service area boundaries by executing this Agreement.

NOW, THEREFORE, it is the intent of the Company and the WSC to effectuate a full and complete settlement and resolution of their concerns regarding the WSC's Application through the execution of this settlement agreement ("Agreement"). This Agreement neither confirms nor denies the merits of either the Company's objections or concerns, but, rather, is executed solely to buy peace between the parties. By signature below, the Company and the WSC agree as follows:

TERMS OF AGREEMENT

IN CONSIDERATION of the mutual promises and covenants contained in this Agreement, including the recitals set forth above, the parties may file this Agreement with the TCEQ and further agree upon the following terms:

- (1) WSC and the Company agree to amend the WSC's Application to provide certification of only the existing meters on the line lying on the north and north easterly side of the Company's current CCN. Further, the WSC agrees that it will not

within thirty (30) days from the date of this publication or notice. A public hearing will be held only if a legally sufficient hearing request is received or if the Commission on its own motion requests a hearing. Only those individuals who submit a written hearing request or a written request to be notified if a hearing is set will receive notice if a hearing is scheduled.

If a public hearing is requested, the Executive Director will not issue the CCN and will forward the application to the State Office of Administrative Hearings (SOAH) for a hearing. If no settlement is reached and an evidentiary hearing is held, the SOAH will submit a recommendation to the Commission for final decision. If an evidentiary hearing is held, it will be a legal proceeding similar to a civil trial in state district court.

If you are a landowner with a tract of land at least 25 acres or more, that is partially or wholly located within the proposed area, you may request to exclude the tract from the proposed area (or "opt out") by providing written notice to the Commission within (30) days from the date that notice was provided by the applicant. All requests to opt out of the requested service area must include a scaled, general location map and a metes and bounds description of the tract of land.

Persons who meet the requirements to opt out, and wish to request this option should file the required documents with the:

Texas Commission on Environmental Quality
Water Supply Division
Utilities and Districts Section, MC-153
P. O. Box 13087
Austin, TX 78711-3087

A copy of the request to opt out of the proposed area must also be sent to the applicant. Staff may request additional information regarding your request.

Si desea informacion en Espanol, puede llamar al 1-512-239-0200.

attorneys' fees, and such other and further relief from the non-prevailing party, general or special, at law or in equity, to which the prevailing party may show itself justly entitled.

- (18) The respective signatories to this Agreement represented that they are authorized to sign this Agreement on behalf of their respective party.

CRYSTAL CLEAR WATER, INC

By: Robert Payne
Robert Payne, President

Date: 5-7-09

ATTEST:

Jarice Cooper
Jarice Cooper, Company Secretary

CHILDRESS CREEK WATER SUPPLY CORPORATION

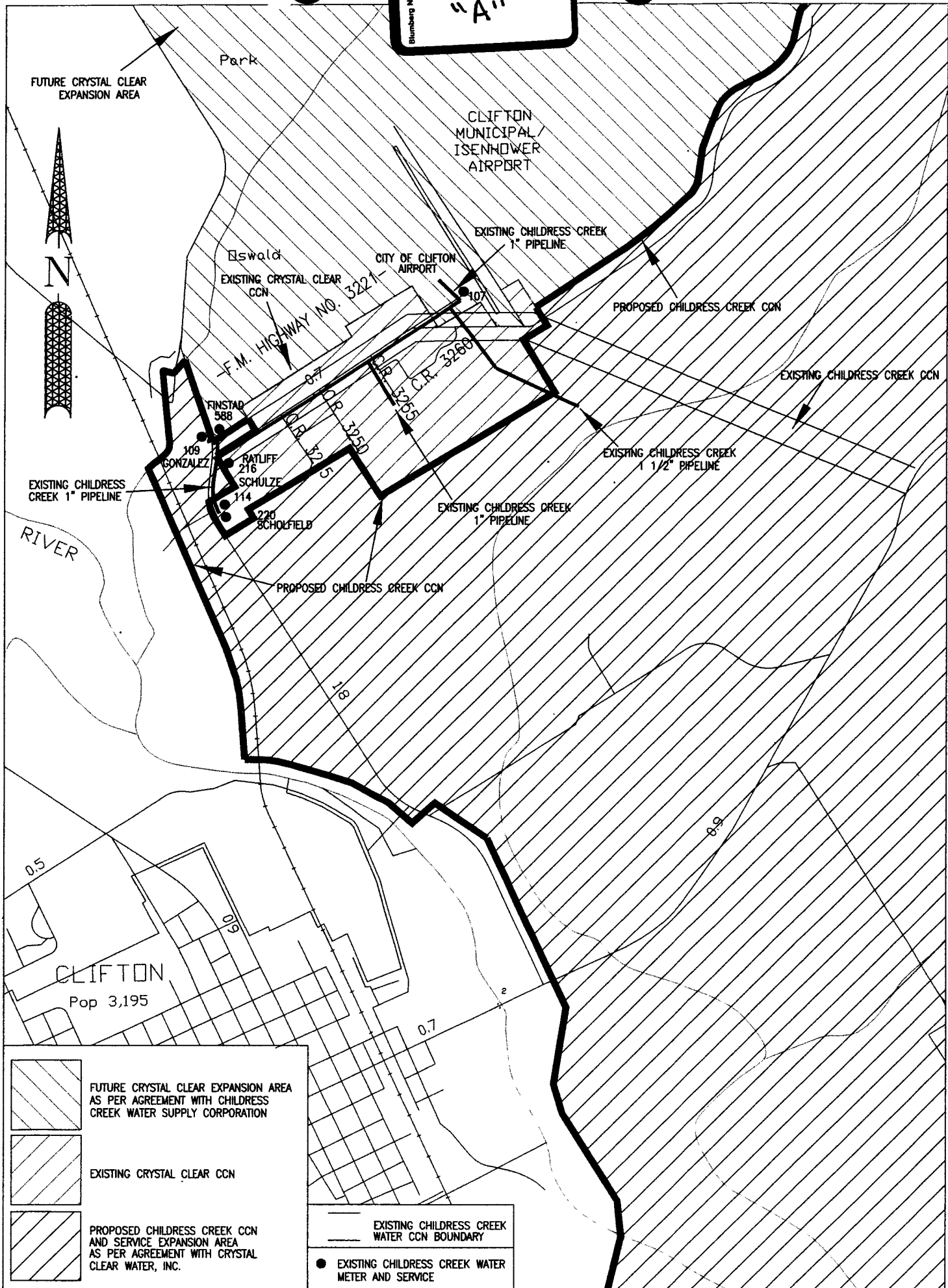
By: Calvin Rueter
Calvin Rueter, President

Date: 5/7/09

ATTEST:

Francis Au Crawford
Board Secretary

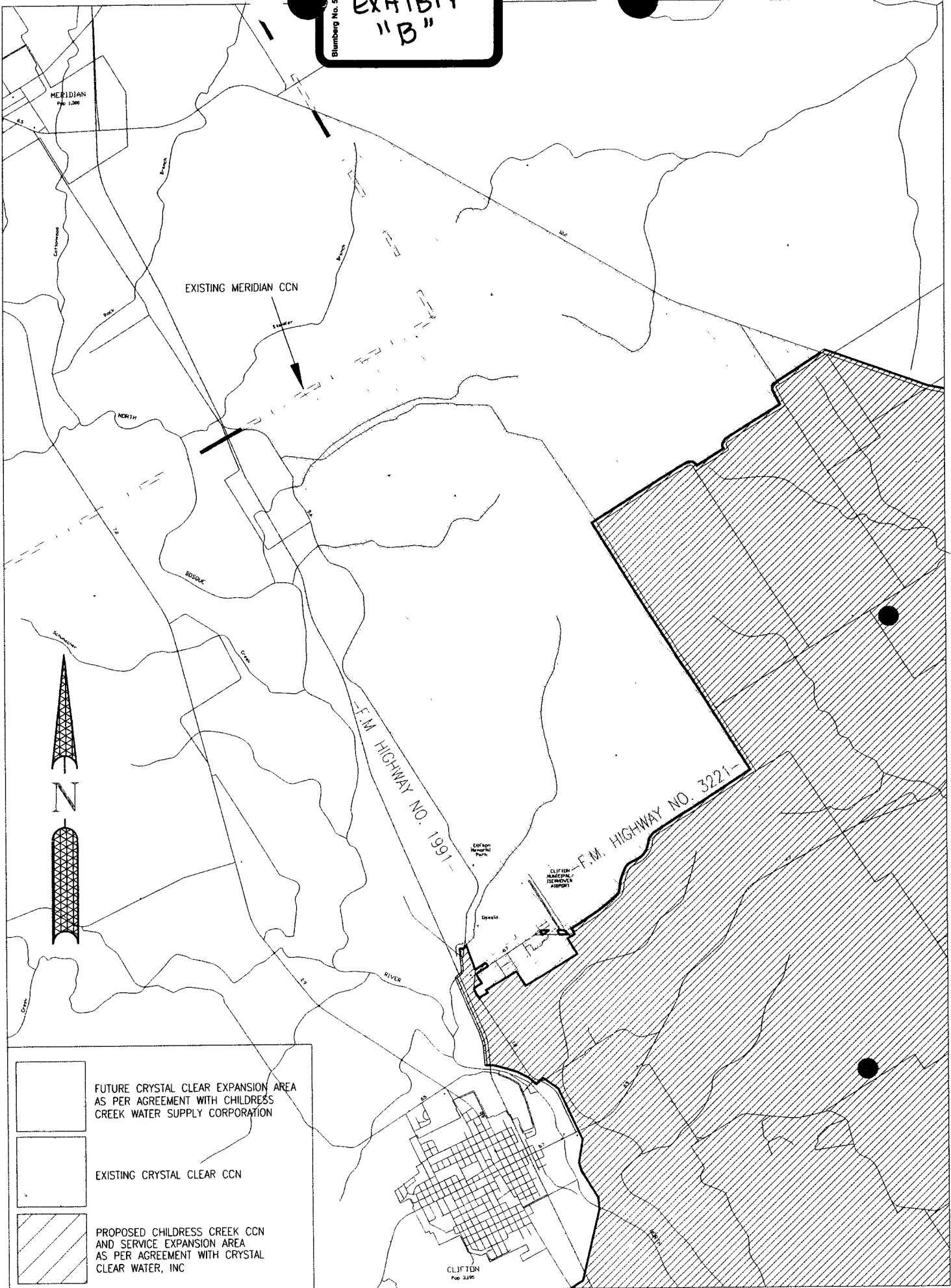
Blumberg No. 5137
EXHIBIT "A"



	FUTURE CRYSTAL CLEAR EXPANSION AREA AS PER AGREEMENT WITH CHILDRESS CREEK WATER SUPPLY CORPORATION
	EXISTING CRYSTAL CLEAR CCN
	PROPOSED CHILDRESS CREEK CCN AND SERVICE EXPANSION AREA AS PER AGREEMENT WITH CRYSTAL CLEAR WATER, INC.

	EXISTING CHILDRESS CREEK WATER CCN BOUNDARY
	EXISTING CHILDRESS CREEK WATER METER AND SERVICE

Blumberg No. 5137
**EXHIBIT
"B"**



ROBERTSON & COY, LLP
P. O. BOX 547
CLIFTON, TEXAS 76634-0547

stamp
C66263 01

\$0.020
US POSTAGE
FIRST CLASS
062S00072126834
76634



1470 U.S. POSTAGE P B 5 5 8 5 0 2
9964 00.590
0854 MAILED FROM ZIP CODE 76634

Debbie Reyes Tamayo
Utilities & Districts Section
Water Supply Division, MC-153
P.O. Box 13087
Austin, Texas 78711-3087



RECEIVED

MAY 12 2009

TCEQ MAIL CENTER
RB

CRYSTAL CLEAR WATER, INC.

122 S. AVENUE D
CLIFTON, TX 76634
254-675-3551

February 18, 2009

Texas Commission on Environmental Quality
Water Supply Division
Utilities and Districts Section, MC-153
P. O. Box 13087
Austin, Texas 78711-3087

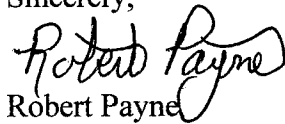
To Whom It May Concern In Reference to:

Childress Creek Water Supply Corporation
CCN No. 11000

I request a public hearing in regards to this matter. By granting Childress Creek Water Supply Corporation CCN application 11000, this would result in negative and adverse effect on Crystal Clear Water, Inc. This would land lock Crystal Clear Water, Inc. and have no room for future expansion of our current CCN.

For Crystal Clear Water, Inc. future existence I would like to request to increase my current CCN area.

Sincerely,


Robert Payne

Cc: Childress Creek Water Supply Corporation

2009 FEB 23 AM 11:51

RECEIVED
TCEQ WATER SUPPLY

CRYSTAL CLEAR WATER, INC.
122 S. AVE. D
CLIFTON, TX 76634




TCED
Water Supply Division
Utilities and Districts Section, MC-153
PO Box 13087
Austin, Tx 78711-3087

RECEIVED
FEB 23 1993

TOEO MAIL CENTER

7871133087 8012



DRT

Home
514 S Broadway
Meridian, Tx 76665
(254) 435-2140

Ranch
County Road 3215

Texas Commission on Environmental Quality
Water Supply Division
Utilities and Districts Section, MC-153
PO Box 13087
Austin, Tx 78711-3087

RE: Opt Out

Dear Commission Representative:

Attached please find a copy of the Notice of Application for a Certificate of Convenience and Necessity (CON) request document including the map provided with the document. This document provided no explanation or justification of any kind and I therefore reject it as not needed.

I have no idea what they are wanting and why my property should be included in their requested district. I, therefore, request that my property be excluded and wish to "OPT OUT".

Opt out requirements are all met as follows:

1. tract greater than 25 acres – Tract size is 161.62+/- acres
2. provide scaled map for location and metes & bounds
 - Attached is a marked copy of the map provided with the request showing the location of my tract within the red circle.
 - Attached is a scaled map that shows my particular tract outlined in red and colored yellow.
 - Attached is a metes and bounds description of the tract.

Sincerely,



Ronald E Harmond

2003 FEB 11 11:11 AM

WATER SUPPLY DIVISION

Notice to Neighboring Systems, Landowners and Cities

NOTICE OF APPLICATION FOR CERTIFICATE OF CONVENIENCE AND
NECESSITY (CCN) TO PROVIDE WATER/SEWER UTILITY SERVICE IN
BOSQUE AND MCLENNAN COUNTY (IES)

To: Landowner

Date Notice Mailed: January 28, 2009

Childress Creek Water Supply Corporation has filed an application to amend CCN No. 11000 with the Texas Commission on Environmental Quality to provide water utility service in Bosque and McLennan Counties.

The proposed utility service area is located approximately 23 miles south southeast of downtown Meridian, Texas, and is generally bounded on the north by Cedron Creek; on the east by approximately 200 feet east of SR 22; on the south by North Bosque River; and on the west by FM 2602. The total area being requested includes approximately 78,000 acres and 679 current customers. See enclosed map of the proposed service area.

A request for a public hearing must be in writing. You must state (1) your name, mailing address, and daytime telephone number; (2) the applicant's name, application number or another recognizable reference to this application; (3) the statement, "I/we request a public hearing"; (4) a brief description of how you or the persons you represent, would be adversely affected by the granting of the application for a CCN; and (5) your proposed adjustment to the application or CCN which would satisfy your concerns and cause you to withdraw your request for a hearing.

Persons who wish to intervene or comment should write the:

Texas Commission on Environmental Quality
Water Supply Division
Utilities and Districts Section, MC-153
P. O. Box 13087
Austin, TX 78711-3087

within thirty (30) days from the date of this publication or notice. A public hearing will be held only if a legally sufficient hearing request is received or if the Commission on its own motion requests a hearing. Only those individuals who submit a written hearing request or a written request to be notified if a hearing is set will receive notice if a hearing is scheduled.

If a public hearing is requested, the Executive Director will not issue the CCN and will forward the application to the State Office of Administrative Hearings (SOAH) for a hearing. If no settlement is reached and an evidentiary hearing is held, the SOAH will submit a recommendation to the Commission for final decision. If an evidentiary hearing is held, it will be a legal proceeding similar to a civil trial in state district court.

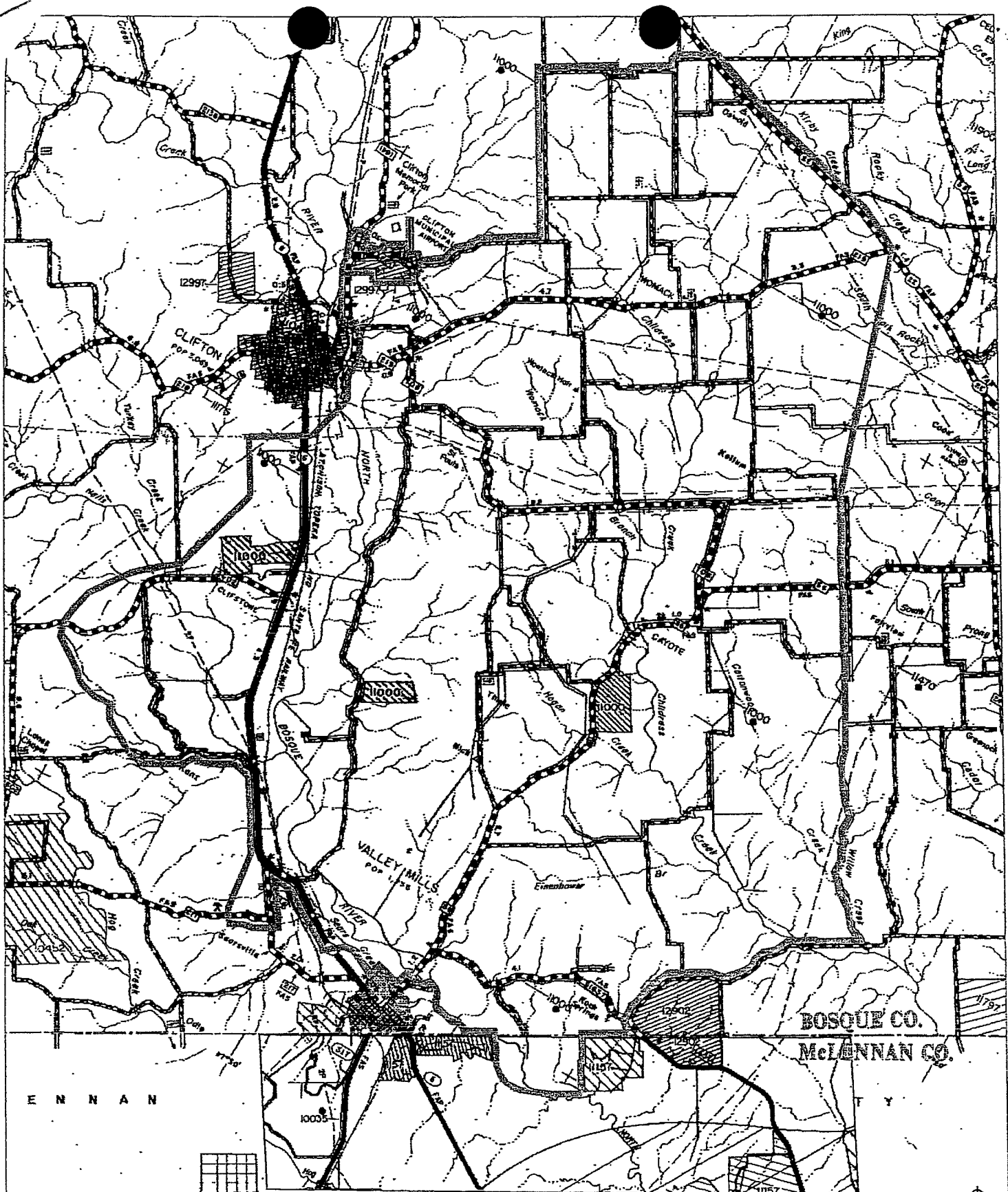
If you are a landowner with a tract of land at least 25 acres or more, that is partially or wholly located within the proposed area, you may request to exclude the tract from the proposed area (or "opt out") by providing written notice to the Commission within (30) days from the date that notice was provided by the applicant. All requests to opt out of the requested service area must include a scaled, general location map and a metes and bounds description of the tract of land.

Persons who meet the requirements to opt out, and wish to request this option should file the required documents with the:

Texas Commission on Environmental Quality
Water Supply Division
Utilities and Districts Section, MC-153
P. O. Box 13087
Austin, TX 78711-3087

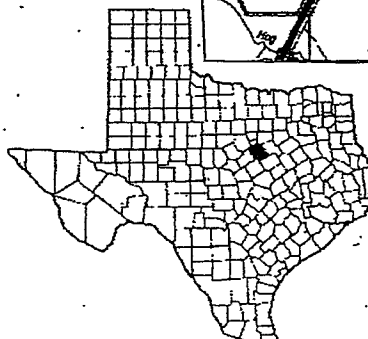
A copy of the request to opt out of the proposed area must also be sent to the applicant. Staff may request additional information regarding your request.

Si desea informacion en Espanol, puede llamar al 1-512-239-0200.



ENNAN

BOSQUE CO.
McLENNAN CO.



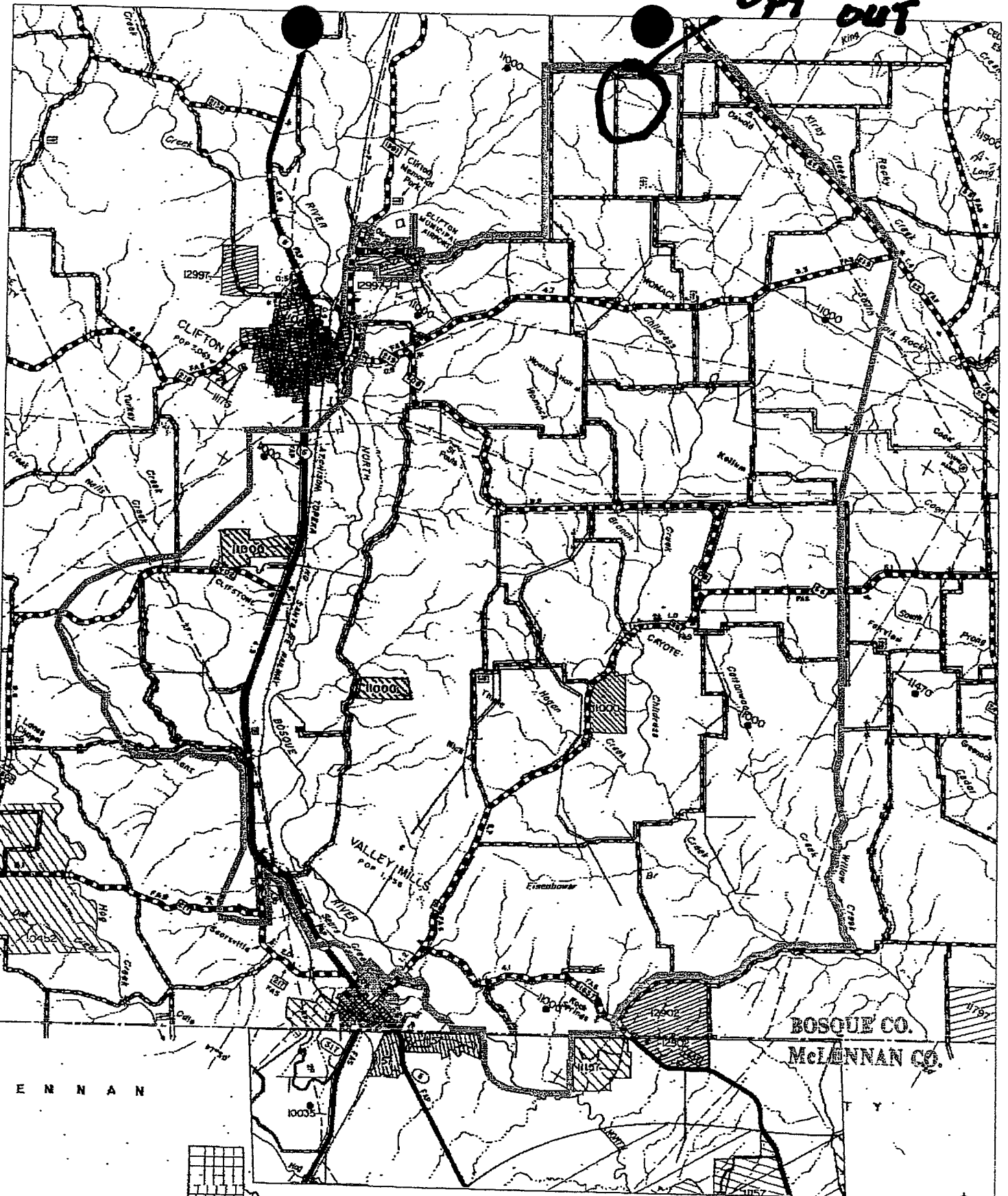
PROPOSED CHILDRESS CREEK CCN LOCATION

LOCATION MAP

12/4/07

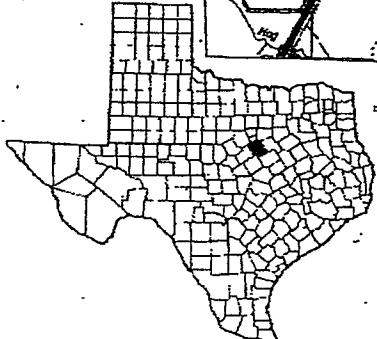
CHILDRESS CREEK W.S.C.
BOSQUE AND McLENNAN COUNTY
CCN NO. 11000
PROPOSED CCN MAP
PREPARED BY
DUFF CONSULTING ENGINEERS, INC.
4261 NORTH 15TH STREET
WACO, TEXAS 76788
(254) 756-5414

VI OUT



ENNAN

BOSQUE CO.
McLENNAN CO.




— PROP CHILDRESS CREEK CCN LOCATION

LOCATION MAP

CHILDRESS CREEK W.S.C.
 BOSQUE AND McLENNAN COUNTY
 CCN NO. 11000
 PROPOSED CCN MAP
 PREPARED BY
 BUFF CONSULTING ENGINEERS, INC.
 4261 NORTH 19TH STREET
 WACO, TEXAS 76706
 (254) 756-5414

12/4/07



THE STATE OF TEXAS: Melvin Bottlinger and Billie
 COUNTY OF BOSQUE : Bottlinger, 161.62 acres,
 Wm. Kelly Survey, A-462

All that certain 161.62 acres out of the Wm. Kelly Survey, A-462, Bosque County, Texas, being part of a former 80 acre tract and a former 62.22 acre tract described in Deed dated May 23, 1973, from W. F. Conrad, et ux, to Melvin Bottlinger and Billie Bottlinger, recorded in Vol. 223, Page 84, Deed Records of Bosque County, Texas, and being part of a former 190 acre tract described in Deed dated Feb. 15, 1972, from Will C. Hafer, et ux, to Melvin Bottlinger and Billie Bottlinger, recorded in Vol. 218, Page 74, said records, and the 161.62 acres being described as follows:

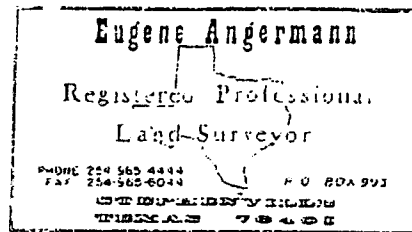
BEGINNING at a 3/8" iron rod set at intersection of the East line of County Road No. 3215, with South line of County Road No. 1060, at occupied NWC of said former 80 acre tract, being about S 30 E. 375 feet and N. 61 17 54 E. 25 feet from the NWC of the Wm. Kelly Survey, for NWC of this tract;

THENCE N. 61 17 54 E. with fence, South line of County Road No. 1060, along occupied North lines of the 80 acre tract and the 62.22 acre tract, 2011.98 feet to a 3/8" iron rod set by corner post, for inner corner of this tract;

THENCE with fence and Easterly and Southerly sides of said road, (corners marked with set 3/8" iron rods) as follows: N. 37 03 53 W. 323.90 feet; N. 20 57 58 W. 8.24 feet; N. 00 48 38 W. 9.71 feet; N. 14 39 40 E. 10.62 feet; N. 27 38 43 E. 5.81 feet; N. 43 57 32 E. 10.67 feet; and N. 59 22 04 E. 50.71 feet to a 3/8" iron rod set at fence corner, for occupied NEC of the 62.22 acres and NEC of this tract;

THENCE S. 32 13 57 E. with fence and West line of a 62.22 acre tract conveyed to David A. Conrad, et ux, by deed recorded in Vol. 191, Page 533, said records, 2331.50 feet to a 3/8" iron rod set by corner post, for Easterly SEC of the Bottlinger 62.22 acres, and a SEC of this tract;

THENCE S. 55 08 41 W. with fence and a North line of 187 acres conveyed to David A. Conrad, et ux, by deed recorded in Vol. 191, Page 533, said records, 208.84 feet to a 3/8" iron rod set by corner post, for inner corner of the
 inner corner of this tract;



THENCE S. 31 12 26 E. with fence and West line of said Conrad 187 acres, 826.22 feet to a 3/8" iron rod set by corner post, for Southerly SEC of the Bottlinger 62.22 acres, and a SEC of this tract;

THENCE S. 60 42 07 W. with fence and a North line of the Conrad 187 acre tract, 83.31 feet to a 3/8" iron rod set at corner post, in South line of the Bottlinger 62.22 acres, at Northerly NEC of said Bottlinger 190 acre tract, for inner corner of this tract;

THENCE with fence, East line of the 190 acre tract and West line of the Conrad 187 acre tract, as follows:
S. 24 12 09 E. 326.82 feet, set 3/8" iron rod; and
S. 75 18 25 E. 459.73 feet to a 3/8" iron rod set by corner post, for Southerly NEC of this tract;


THENCE S. 24 00 53 E. with cross fence, 223.30 feet to a 3/8" iron rod set by corner post, for Southerly SEC of this tract;

THENCE S. 75 27 00 W. with cross fence, 2255.36 feet to a 3/8" iron rod set by fence corner in East line of County Road 3215, for occupied West line of the Bottlinger 190 acres and SWC of this tract;

THENCE N. 31 16 14 W. with fence and East side of road, 285.43 feet to a 3/8" iron rod set by corner post, at occupied NWC of the 190 acres, and occupied SWC of the Bottlinger 80 acres, for corner on West line of this tract;

THENCE with fence, East side of County Road No. 3215 and occupied West line of said 80 acre tract, as follows:
N. 29 16 37 W. 2844.60 feet, set 3/8" iron rod; and
N. 15 44 12 E. 8.31 feet to the place of beginning, containing 161.62 acres.

Surveyed on the ground, April 17, 1997.
Updated to Nov. 18, 1998.



Eugene Angermann, Texas Registered
Professional Land Surveyor No. 1579.

2004/04
TX 076665

TX Commission on ~~the~~ Environmental Quality

Water Supply Division

Utilities and Districts Section, MC-^{LS3} RECEIVED

P.O. Box 13087

Austin, TX 78711-3087

FEB 20 2009
TCEQ MAIL CENTER
RB

ROBERTSON & COY, LLc

P. O. BOX 547
CLIFTON, TEXAS 76634-0547
TELEPHONE 254-675-8663
FACSIMILE 254-675-4567

PHIL ROBERTSON
PATRICIA FERGUSON COY

APPOINTMENTS & DELIVERIES:
815 WEST FIFTH STREET
CLIFTON, TEXAS 76634

May 7, 2009

Debbie Reyes Tamayo
Utilities & Districts Section
Water Supply Division, MC-153
Texas Commission on Environmental Quality
12100 Park Thirty Five Cir.
Building F, 3rd Floor
Austin, Texas 78753

Re: **Application from Childress Creek (WSC) to Amend CCN #11000, in Bosque and McLennan Counties; Application No. 36263-C**
Firm file: 42-19-07pc

Dear Ms. Tamayo:

Enclosed are the following documents:

- a) an original and three copies the revised map omitting the Harmond Property; and
- b) CD of the revised map;

As we discussed on the phone, there was no need to omit any area based on Mr. Miller's request due to the fact that no property that he owns lies within Childress Creek's requested area. I spoke with Mr. Miller by phone and confirmed this. Further, I have contacted Mr. Payne and Mr. Zeppa and have begun the process of trying to work out an agreement. Mr. Payne and Childress Creek are in the final stages of finalizing an agreement in writing. I anticipate that I will be forwarding those to you within the next two weeks. Mr. Zeppa and I are still working on matters but are optimistic that we will be able to resolve matters. I would request approximately 30 days to finalize this matter.

If you need any additional information or have any questions please call.

Sincerely,



Patricia Coy

PC/pc
Enclosures
cc: client

John T. Miller III
2450 Wickersham 907
Austin, Tx 78741
February 26, 2009

Texas Commission on Environmental Quality
Water Supply Division
Utilities and Districts Section, MC-153
P.O. Box 13087
Austin, Texas 78711-3087

RECEIVED
TO BEG
WATER SUPPLY DIV.
2009 FEB 27 AM 11 10

Dear Sir/Madam:

I am writing today regarding the Childress Creek Water Supply Corporations notice of application for a Certificate of Convenience And Necessity to provide water utility service in Bosque and McLennan counties. Since I am a landowner whose property is wholly located within the proposed area, I am hereby requesting to opt out of the application area.

For purposes of identification, the property requested for opting out is listed with BCAD:

R26965, CR3110, 41.58ac.
R26966, CR3110, 16.28ac.
R24187, CR 3110, 53.00ac.
R03268, Hwy 6, 233.16ac.
R04006, Hwy 6, 8.504ac.
R26982, Hwy6, 2.90ac
R04745, FM3220, 215.707ac.

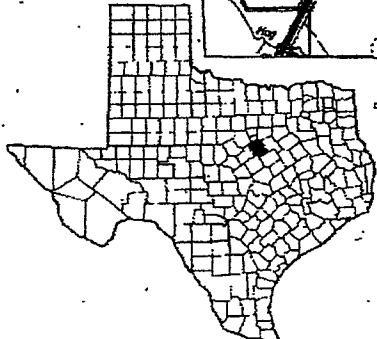
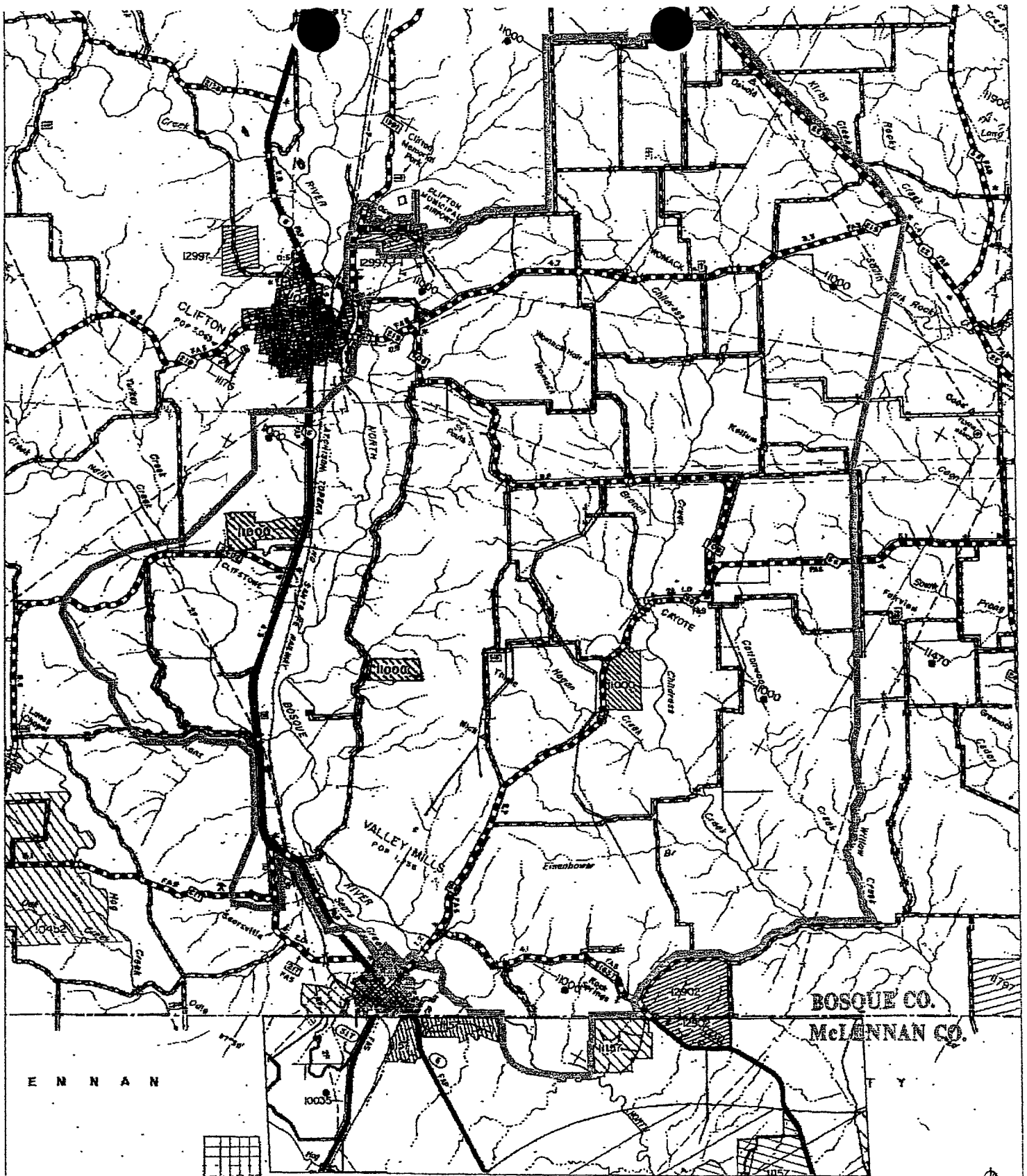
For purposes of further identifying this land, I am enclosing copies of the appraisal district maps, highlighted in yellow to indicate the areas which I wish to opt out.

If any further information is needed to grant this request, I will do my best to provide it. I may be reached at the above address or by telephone @512-326-8497 in Austin.

Respectfully,

John T. Miller III

John T. Miller III



PROPOSED CHILDRESS CREEK CCN LOCATION

LOCATION MAP

12/4/07

CHILDRESS CREEK W.S.C.
BOSQUE AND McLENNAN COUNTY

CCN NO. 11000
 PROPOSED CCN MAP

PREPARED BY
DUFF CONSULTING ENGINEERS, INC.
 4261 NORTH 19TH STREET
 WACO, TEXAS 76798
 (254) 756-5414

Buddy Garcia, *Chairman*
Larry R. Soward, *Commissioner*
Bryan W. Shaw, Ph.D., *Commissioner*
Mark R. Vickery, P.G., *Executive Director*



TEXAS COMMISSION ON ENVIRONMENTAL QUALITY

Protecting Texas by Reducing and Preventing Pollution
March 19, 2009

BY FAX TO 254-675-4567 AND
BY CERTIFIED MAIL

Ms. Patricia Coy, Attorney
Robertson & Coy, LLP
P.O. Box 547
Clifton, Texas 76634-0547

Re: Application from Childress Creek Water Supply Corporation (WSC) to Amend Certificate of Convenience and Necessity (CCN) No. 11000, in Bosque and McLennan Counties; Application No. 36263-C

CN: 600684526; RN: 101440634

Dear Ms. Coy:

Enclosed are copies of correspondence from Mr. John Miller III and Mr. Ronald E. Harmond. They are requesting exclusion of their properties from the Childress Creek WSC's proposed area in Bosque and McLennan Counties.

We have reviewed the requests and find they meet the criteria outlined in the Title Chapter 30 Texas Administrative Code, §291.102(h). Therefore, the requests are effective without a hearing or other process by the Commission.

Please work with Mr. Miller and Mr. Harmond to get sufficient information to exclude their properties from the requested area.

To complete the processing of your application we will need the information listed below once the property owner's area has been removed:

1. An original and three revised copies of maps of Childress Creek WSC's proposed service area, excluding the properties mentioned above.
2. Projectable digital data with meta data on a CD-Rom (proposed areas should be in a single record and clearly labeled); or
3. Following verifiable natural and man-made landmarks; or
4. A copy of a recorded plat map with metes and bounds; or
5. A map showing only the proposed area by metes and bounds survey certified by a licensed state or registered professional land surveyor.

Ms. Patricia Coy, Attorney

Page 2

March 19, 2009

Enclosed also are copies of letters from Mr. Mark Zeppa, P.C., on behalf of Aqua Texas, Inc., Mr. Robert Payne on behalf of Crystal Clear Water, Inc. These copies are being sent to you so Childress Creek WSC may contact Mr. Zeppa and Mr. Payne and attempt to resolve the issues brought forward in their letters.

Please respond to the protestants in writing and forward a copy of their response to this office by **April 19, 2009**. Also please submit the revised mapping information excluding the landowner's properties by **April 19, 2009**.

If the Commission does not receive the revised mapping information, the application will be returned for failure to prosecute. If the Commission receives the revised mapping information but does not receive written protest withdrawals, the application will be referred to the State Office of Administrative Hearings to schedule a preliminary hearing.

If you have any questions, please contact me at 512/239-6932, or if by correspondence, include Mail Code 153 in the letterhead address.

Sincerely,



Debbie Reyes Tamayo
Utilities & Districts Section
Water Supply Division
Texas Commission on Environmental Quality

DRT/as

Enclosures: Opt Out and Protests Letters

CC: Mr. John T. Miller III, 2450 Wickersham 907, Austin, Texas, 78741
Mr. Ronald E. Harmond, 514 S. Broadway, Meridian, Texas 76665
Mr. Mark H. Zeppa, P.C., 4833 Spicewood Springs Road, Suite 202, Austin, Texas 78759
Mr. Robert Payne, 122 S Avenue D, Clifton, Texas 76634

ROBERTSON & COY, LLP

P. O. BOX 547
CLIFTON, TEXAS 76634-0547
TELEPHONE 254-675-8663
FACSIMILE 254-675-4567

LRT

PHIL ROBERTSON
PATRICIA FERGUSON COY

APPOINTMENTS & DELIVERIES:
815 WEST FIFTH STREET
CLIFTON, TEXAS 76634

February 17, 2009

Tammy Benter, Team Leader
Utilities & Districts Section
Water Supply Division, MC-153
Texas Commission on Environmental Quality
P.O. Box 13087
Austin, Texas 78711-3087

Certified Article Number
7160 3820 3530 0187 0415
SENDERS RECORD

Re: **Application from Childress Creek (WSC) to Amend CCN #11000, in Bosque and McLennan Counties; Application No. 36263-C**
Firm file: 42-19-07pc

Dear Ms. Benter:

Enclosed are the following documents:

- a) an original and three copies of a publisher's affidavit of the newspaper publication with tear sheets of the published noticed attached;
- b) four copies of each individual notice and map sent to neighboring utilities and affected parties;
- c) one copy of the landowner notice and map sent to each landowner; and
- d) an original and three copies of the signed affidavits that individual notice to neighboring utilities, affected individuals and each landowner has been given.

If you need any additional information or have any questions please call.

Sincerely,

Patricia Coy
Patricia Coy

PC/ed
Enclosures
cc: client

RECEIVED

FEB 20 2009

TEXAS COMMISSION
ON
ENVIRONMENTAL QUALITY

RECEIVED
ICEA
WATER SUPPLY DIV.
2009 FEB 20 PM 1:45



Texas Commission on Environmental Quality

APPLICATION NO. 36263-C

PUBLISHER'S AFFIDAVIT

STATE OF TEXAS

COUNTY OF McLennan

Before me, the undersigned authority, on this day personally appeared

Roger Jones

who being by me duly sworn, deposes and says that (s)he is the

Publisher

of

the

TITLE

Waco Farm & Labor Journal

; that

said

NAME OF NEWSPAPER

newspaper is regularly published in McLennan

County(ies) and generally circulated in

McLennan

County (Counties), Texas; and that

the attached notice was published in said newspaper on the following date(s), to wit: Jan. 30 & Feb. 6, 2009

Roger Jones

Newspaper Representative's Signature

Subscribed and sworn to before me this 12th day of February, 2009, to certify which

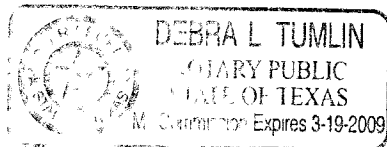
witness my hand and seal of office.

Debra L Tumlin

Notary Public in and for the State of Texas

Debra L Tumlin

Print or Type Name of Notary Public



Commission Expires 3-19-2009

CERTIFICATE OF CONVENIENCE AND NECESSITY (CCN) TO PROVIDE WATER/SEWER UTILITY SERVICE IN BOSQUE AND McLENNAN COUNTY (IES Childress Creek Water Supply Corporati has filed an application to amend CCN No. 110 with the Texas Commission on Environmental Quality to provide water utility service in Bosque and McLennan Counties.

The proposed utility service area is local approximately 23 miles south southeast downtown Meridian, Texas, and is generally bounded on the north by Cedron Creek; on the east by approximately 200 feet east of SR; on the south by North Bosque River; and on the west by FM 2602. The total area being requested includes approximately 78,000 acres and 6 current customers.

A copy of the proposed service area map available at 700 CR 3430, Clifton, Texas 766; or by calling 254/675-2603

A request for a public hearing must be in writing. You must state (1) your name, mail address, and daytime telephone number; (2) the applicant's name, application number or another recognizable reference to this application; (3) the statement, "I/we request a public hearing"; (4) a brief description of how you or the persons you represent, would be adversely affected by the granting of the application for a CCN; and (5) your proposed adjustment to the application or other which would satisfy your concerns and cause you to withdraw your request for a hearing.

Persons who wish to intervene or comment should write the:

Texas Commission on Environmental Quality
Water Supply Division
Utilities and Districts Section, MC-153
P. O. Box 13087
Austin, TX 78711-3087

within thirty (30) days from the date of the publication or notice. A public hearing will be held only if a legally sufficient hearing request is received or if the Commission on its own motion requests a hearing. Only those individuals who submit a written hearing request or a written request to be notified if a hearing is set will receive notice if a hearing is scheduled.

If a public hearing is requested, the Executive Director will not issue the CCN and will forward the application to the State Office of Administrative Hearings (SOAH) for a hearing. If no settlement is reached and an evidentiary hearing is held, the SOAH will submit a recommendation to the Commission for final decision. If an evidentiary hearing is held, it will be a legal proceeding similar to a civil trial in state district court.

If you are a landowner with a tract of land at least 25 acres or more, that is partially or wholly located within the proposed area, you may request to exclude the tract from the proposed area (or "opt out") by providing written notice to the Commission within (30) days from the date that notice was provided by the applicant. All requests to opt out of the requested service area must include a scaled, general location map and a metes and bounds description of the tract of land.

Persons who meet the requirements to opt out, and wish to request this option should submit the required documents with the:

Texas Commission on Environmental Quality
Water Supply Division
Utilities and Districts Section, MC-153
P. O. Box 13087
Austin, TX 78711-3087

A copy of the request to opt out of the proposed area must also be sent to the applicant. Staff may request additional information regarding your request.

Si desea informacion en Espanol,



Texas Commission on Environmental Quality

APPLICATION NO. 36263-C

RECEIVED

PUBLISHER'S AFFIDAVIT

FEB 20 2009

STATE OF TEXAS

TEXAS COMMISSION ON ENVIRONMENTAL QUALITY

COUNTY OF McLennan

Before me, the undersigned authority, on this day personally appeared

Roger Jones

who being by me duly sworn, deposes and says that (s)he is the Publisher

the

TITLE

Waco Farm & Labor Journal

said

NAME OF NEWSPAPER

newspaper is regularly published in McLennan

County(ies) and generally circulated in

McLennan

County (Counties), Texas; and that

the attached notice was published in said newspaper on the following date(s), to wit: Jan. 30 + Feb. 6, 2009

Roger Jones

Newspaper Representative's Signature

Subscribed and sworn to before me this 12th day of February, 2009, to certify which

witness my hand and seal of office.


Debra L. Tumlin

Notary Public in and for the State of Texas

Debra L. Tumlin

Print or Type Name of Notary Public

Commission Expires 3-19-2009



RECEIVED
WATER QUALITY DIVISION
2009 FEB 20 10 55 AM '09

NOTICE OF APPLICATION FOR
CERTIFICATE OF CONVENIENCE AND
NECESSITY (CCN) TO PROVIDE
WATER/SEWER UTILITY SERVICE IN
BOSQUE AND McLENNAN COUNTY (IES)

Childress Creek Water Supply Corporation
has filed an application to amend CCN No. 110C
with the Texas Commission on Environment
Quality to provide water utility service in Bosque
and McLennan Counties.

The proposed utility service area is located
approximately 23 miles south southeast of
downtown Meridian, Texas, and is generally
bounded on the north by Cedron Creek; on the
east by approximately 200 feet east of SR 22;
on the south by North Bosque River; and on the
west by FM 2602. The total area being requested
includes approximately 78,000 acres and 67
current customers.

A copy of the proposed service area map is
available at 700 CR 3430, Clifton, Texas 76834
or by calling 254/675-2603.

A request for a public hearing must be in
writing. You must state (1) your name, mailing
address, and daytime telephone number; (2) the
applicant's name, application number or another
recognizable reference to this application; (3) the
statement, "I/we request a public hearing"; (4) a
brief description of how you or the persons you
represent, would be adversely affected by the
granting of the application for a CCN; and (5) your
proposed adjustment to the application or CCN
which would satisfy your concerns and cause you
to withdraw your request for a hearing.

Persons who wish to intervene or comment
should write the:

Texas Commission on Environmental Quality
Water Supply Division
Utilities and Districts Section, MC-153
P. O. Box 13087
Austin, TX 78711-3087

within thirty (30) days from the date of this
publication or notice. A public hearing will be
held only if a legally sufficient hearing request is
received or if the Commission on its own motion
requests a hearing. Only those individuals who
submit a written hearing request or a written
request to be notified if a hearing is set will
receive notice if a hearing is scheduled.

If a public hearing is requested, the Executive
Director will not issue the CCN and will forward the
application to the State Office of Administrative
Hearings (SOAH) for a hearing. If no settlement
is reached and an evidentiary hearing is held,
the SOAH will submit a recommendation to the
Commission for final decision. If an evidentiary
hearing is held, it will be a legal proceeding
similar to a civil trial in state district court.

If you are a landowner with a tract of land at
least 25 acres or more, that is partially or wholly
located within the proposed area, you may
request to exclude the tract from the proposed
area (or "opt out") by providing written notice
to the Commission within (30) days from the
date that notice was provided by the applicant.
All requests to opt out of the requested service
area must include a scaled, general location
map and a metes and bounds description of
the tract of land.

Persons who meet the requirements to opt
out, and wish to request this option should file
the required documents with the:

Texas Commission on Environmental Quality
Water Supply Division
Utilities and Districts Section, MC-153
P. O. Box 13087
Austin, TX 78711-3087

A copy of the request to opt out of the
proposed area must also be sent to the applicant
Staff may request additional information
regarding your request.



Texas Commission on Environmental Quality

APPLICATION NO. 36263-C

PUBLISHER'S AFFIDAVIT

STATE OF TEXAS

COUNTY OF Bosque

Before me, the undersigned authority, on this day personally appeared

W. Leon Smith

who being by me duly sworn, deposes and says that (s)he is the
Publisher

the

The Clifton Record TITLE

said

NAME OF NEWSPAPER

newspaper is regularly published in Clifton

County(ies) and generally circulated in

Bosque County (Counties), Texas; and that

the attached notice was published in said newspaper on the following date(s), to wit: 2-4-09


2-11-09

W. Leon Smith

Newspaper Representative's Signature

Subscribed and sworn to before me this 11th day of Feb., 2009, to certify which

witness my hand and seal of office.



Kay L. Ortiz
Notary Public in and for the State of Texas

Print or Type Name of Notary Public

Commission Expires 5-17-11

RECEIVED
MAY 11 2009
WATERBURY

NOTICE OF APPLICATION FOR CERTIFICATE OF CONVENIENCE AND NECESSITY (CCN) TO PROVIDE WATER/SEWER UTILITY SERVICE IN BOSQUE AND MCLENNAN COUNTY (IES)

Childress Creek Water Supply Corporation has filed an application to amend CCN No. 11000 with the Texas Commission on Environmental Quality to provide water utility service in Bosque and McLennan Counties.

The proposed utility service area is located approximately 23 miles south southeast of downtown Meridian, Texas, and is generally bounded on the north by Cedron Creek; on the east by approximately 200 feet east of SR 22; on the south by North Bosque River; and on the west by FM 2602. The total area being requested includes approximately 78,000 acres and 679 current customers.

A copy of the proposed service area map is available at 700 CR 3430, Clifton, Texas 76634, or by calling 254/675-2603.

A request for a public hearing must be in writing. You must state (1) your name, mailing address, and daytime telephone number; (2) the applicant's name, application number or another recognizable reference to this application; (3) the statement, "I/we request a public hearing"; (4) a brief description of how you or the persons you represent, would be adversely affected by the granting of the application for a CCN; and (5) your proposed adjustment to the application or CCN which would satisfy your concerns and cause you to withdraw your request for a hearing.

Persons who wish to intervene or comment should write the:

Texas Commission on Environmental Quality
Water Supply Division
Utilities and Districts Section, MC-153
P. O. Box 13087
Austin, TX 78711-3087

within thirty (30) days from the date of this publication or notice. A public hearing will be held only if a legally sufficient hearing request is received or if the Commission on its own motion requests a hearing. Only those individuals who submit a written hearing request or a written request to be notified if a hearing is set will receive notice if a hearing is scheduled.

If a public hearing is requested, the Executive Director will not issue the CCN and will forward the application to the State Office of Administrative Hearings (SOAH) for a hearing. If no settlement is reached and an evidentiary hearing is held, the SOAH will submit a recommendation to the Commission for final decision. If an evidentiary hearing is held, it will be a legal proceeding similar to a civil trial in state district court.

If you are a landowner with a tract of land at least 25 acres or more, that is partially or wholly located within the proposed area, you may request to exclude the tract from the proposed area (or "opt out") by providing written notice to the Commission within (30) days from the date that notice was provided by the applicant. All requests to opt out of the requested service area must include a scaled, general location map and a metes and bounds description of the tract of land.

Persons who meet the requirements to opt out and wish to request this action should file a



Texas Commission on Environmental Quality

APPLICATION NO. 36263-C

AFFIDAVIT OF NOTICE TO NEIGHBORING UTILITIES AND AFFECTED PARTIES
, STATE OF TEXAS

COUNTY OF BOSQUE

Childress Creek Water Supply Corporation has provided individual notice to the following entities:

See Attached List

DATE
January 27, 2009

OATH

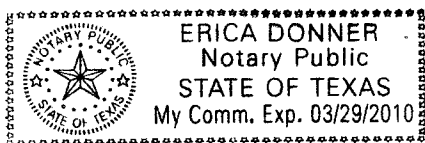
I, Calvin Rueter, being duly sworn, file this form as President (indicate relationship to applicant, that is, owner, member of partnership, title of officer of corporation, or other authorized representative of applicant); that in such capacity, I am qualified and authorized to file and verify such form, am personally familiar with the notices given with this application, and have complied with all notice requirements in the application and application acceptance letter; and that all such statements made and matters set for therein are true and correct.

Calvin Rueter
Applicant's Authorized Representative

If the applicant to this form is any person other than the sole owner, partner, officer of the applicant, or its' attorney, a properly verified Power of Attorney must be enclosed.

Subscribed and sworn to before me this 30 day of January, 2009, to certify which witness my hand and seal of office.

Erica Donner
Notary Public in and for the State of Texas



Erica Donner
Print or Type Name of Notary Public
Commission Expires 03/29/2010

Neighboring System	Address	City	State
City of Clifton	P.O. Box 231	Clifton	TX 76634
Mustang Valley WSC	P.O. Box 6	Cranfills Gap	TX 76637
Hog Creek	147 High Prairie Road	Valley Mills	TX 76689
Cross Country WSC	P.O. Box 87	China Spring	TX 76633
City of Meridian	P.O. Box 306	Meridian	TX 76665
Mosheim WSC	3067 FM 217	Valley Mills	TX 76689
Crystal Clear Water Inc.	122 S Ave. D	Clifton	TX 76634
Aqua Pure Water Supply	P.O. Box 491	Clifton	TX 76634
AquaSource Development Inc.	1106 Clayton Ln., Ste 400W	Austin	TX 78723
City of Waco	P.O. Box 2570	Waco	TX 76702
Highland Park WSC	P.O. Box 500	Chilton	TX 76632
Rolling Hills Water Supply	268 HCR 3315	Hubbard	TX 76648
Smith Bend WSC	P.O. Box 207	Valley Mills	TX 76689

COPY

Notice to Neighboring Systems, Landowners and Cities

NOTICE OF APPLICATION FOR CERTIFICATE OF CONVENIENCE AND NECESSITY
(CCN) TO PROVIDE WATER/SEWER UTILITY SERVICE IN BOSQUE AND
MCLENNAN COUNTY (IES)

To: City of Clifton
P.O. Box 231
Clifton, Texas 76634

Date Notice Mailed: January 27, 2009

RECEIVED

Childress Creek Water Supply Corporation has filed an application to amend CCN No. 11000 with the Texas Commission on Environmental Quality to provide water utility service in Bosque and McLennan Counties.

FEB 20 2009
TEXAS COMMISSION
ON
ENVIRONMENTAL QUALITY

The proposed utility service area is located approximately 23 miles south southeast of downtown Meridian, Texas, and is generally bounded on the north by Cedron Creek; on the east by approximately 200 feet east of SR 22; on the south by North Bosque River; and on the west by FM 2602. The total area being requested includes approximately 78,000 acres and 679 current customers. See enclosed map of the proposed service area.

A request for a public hearing must be in writing. You must state (1) your name, mailing address, and daytime telephone number; (2) the applicant's name, application number or another recognizable reference to this application; (3) the statement, "I/we request a public hearing"; (4) a brief description of how you or the persons you represent, would be adversely affected by the granting of the application for a CCN; and (5) your proposed adjustment to the application or CCN which would satisfy your concerns and cause you to withdraw your request for a hearing.

Persons who wish to intervene or comment should write the:

Texas Commission on Environmental Quality
Water Supply Division
Utilities and Districts Section, MC-153
P. O. Box 13087
Austin, TX 78711-3087

RECEIVED
TO EQ
WATER SUPPLY DIV.
2009 FEB 20 07:11:45

within thirty (30) days from the date of this publication or notice. A public hearing will be held only if a legally sufficient hearing request is received or if the Commission on its own motion requests a hearing. Only those individuals who submit a written hearing request or a written request to be notified if a hearing is set will receive notice if a hearing is scheduled.

If a public hearing is requested, the Executive Director will not issue the CCN and will forward the application to the State Office of Administrative Hearings (SOAH) for a hearing. If no settlement is reached and an evidentiary hearing is held, the SOAH will submit a recommendation to the Commission for final decision. If an evidentiary hearing is held, it will be a legal proceeding similar to a civil trial in state district court.

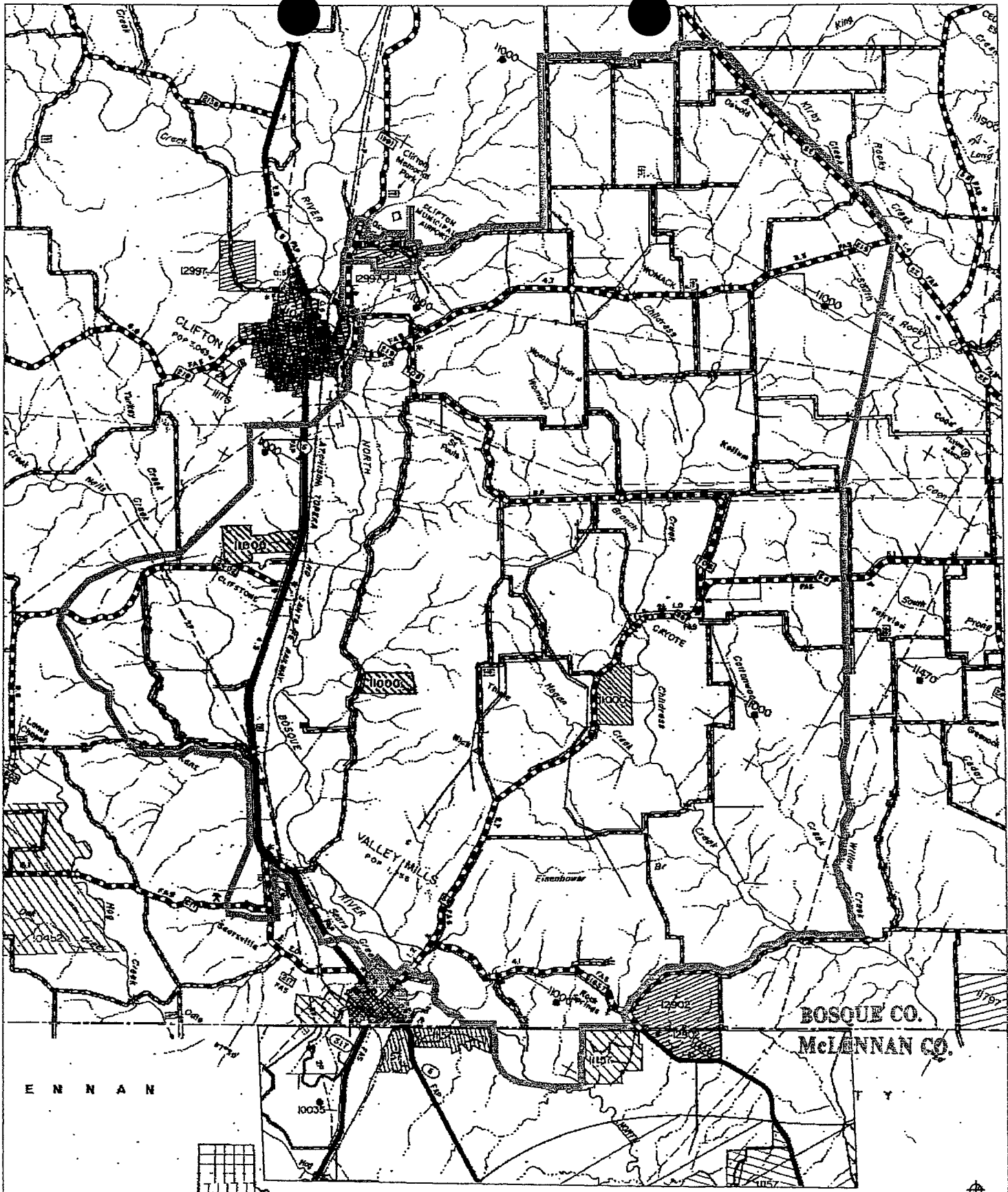
If you are a landowner with a tract of land at least 25 acres or more, that is partially or wholly located within the proposed area, you may request to exclude the tract from the proposed area (or "opt out") by providing written notice to the Commission within (30) days from the date that notice was provided by the applicant. All requests to opt out of the requested service area must include a scaled, general location map and a metes and bounds description of the tract of land.

Persons who meet the requirements to opt out, and wish to request this option should file the required documents with the:

Texas Commission on Environmental Quality
Water Supply Division
Utilities and Districts Section, MC-153
P. O. Box 13087
Austin, TX 78711-3087

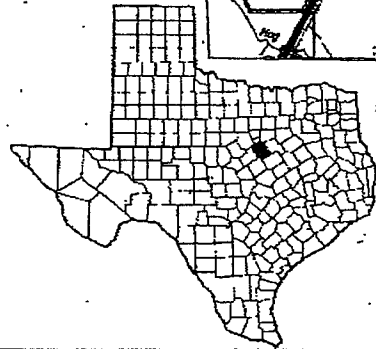
A copy of the request to opt out of the proposed area must also be sent to the applicant. Staff may request additional information regarding your request.

Si desea informacion en Espanol, puede llamar al 1-512-239-0200.



ENNALS

BOSQUE CO.
McLENNAN CO.



PROPOSED CHILDRESS CREEK CCN LOCATION

LOCATION MAP

CHILDRESS CREEK W.S.C.
BOSQUE AND McLENNAN COUNTY
CCN NO. 11000
PROPOSED CCN MAP
PREPARED BY
DUFF CONSULTING ENGINEERS, INC.
4201 NORTH 15TH STREET
WACO, TEXAS 76706
(254) 756-5414

12/4/07

Notice to Neighboring Systems, Landowners and Cities

NOTICE OF APPLICATION FOR CERTIFICATE OF CONVENIENCE AND NECESSITY
(CCN) TO PROVIDE WATER/SEWER UTILITY SERVICE IN BOSQUE AND
MCLENNAN COUNTY (IES)

To: Mustang Valley WSC
P.O Box 6
Cranfills Gap, Texas 76637

Date Notice Mailed: January 27, 2009

Childress Creek Water Supply Corporation has filed an application to amend CCN No. 11000 with the Texas Commission on Environmental Quality to provide water utility service in Bosque and McLennan Counties.

The proposed utility service area is located approximately 23 miles south southeast of downtown Meridian, Texas, and is generally bounded on the north by Cedron Creek; on the east by approximately 200 feet east of SR 22; on the south by North Bosque River; and on the west by FM 2602. The total area being requested includes approximately 78,000 acres and 679 current customers. See enclosed map of the proposed service area.

A request for a public hearing must be in writing. You must state (1) your name, mailing address, and daytime telephone number; (2) the applicant's name, application number or another recognizable reference to this application; (3) the statement, "I/we request a public hearing"; (4) a brief description of how you or the persons you represent, would be adversely affected by the granting of the application for a CCN; and (5) your proposed adjustment to the application or CCN which would satisfy your concerns and cause you to withdraw your request for a hearing.

Persons who wish to intervene or comment should write the:

Texas Commission on Environmental Quality
Water Supply Division
Utilities and Districts Section, MC-153
P. O. Box 13087
Austin, TX 78711-3087

within thirty (30) days from the date of this publication or notice. A public hearing will be held only if a legally sufficient hearing request is received or if the Commission on its own motion requests a hearing. Only those individuals who submit a written hearing request or a written request to be notified if a hearing is set will receive notice if a hearing is scheduled.

If a public hearing is requested, the Executive Director will not issue the CCN and will forward the application to the State Office of Administrative Hearings (SOAH) for a hearing. If no settlement is reached and an evidentiary hearing is held, the SOAH will submit a recommendation to the Commission for final decision. If an evidentiary hearing is held, it will be a legal proceeding similar to a civil trial in state district court.

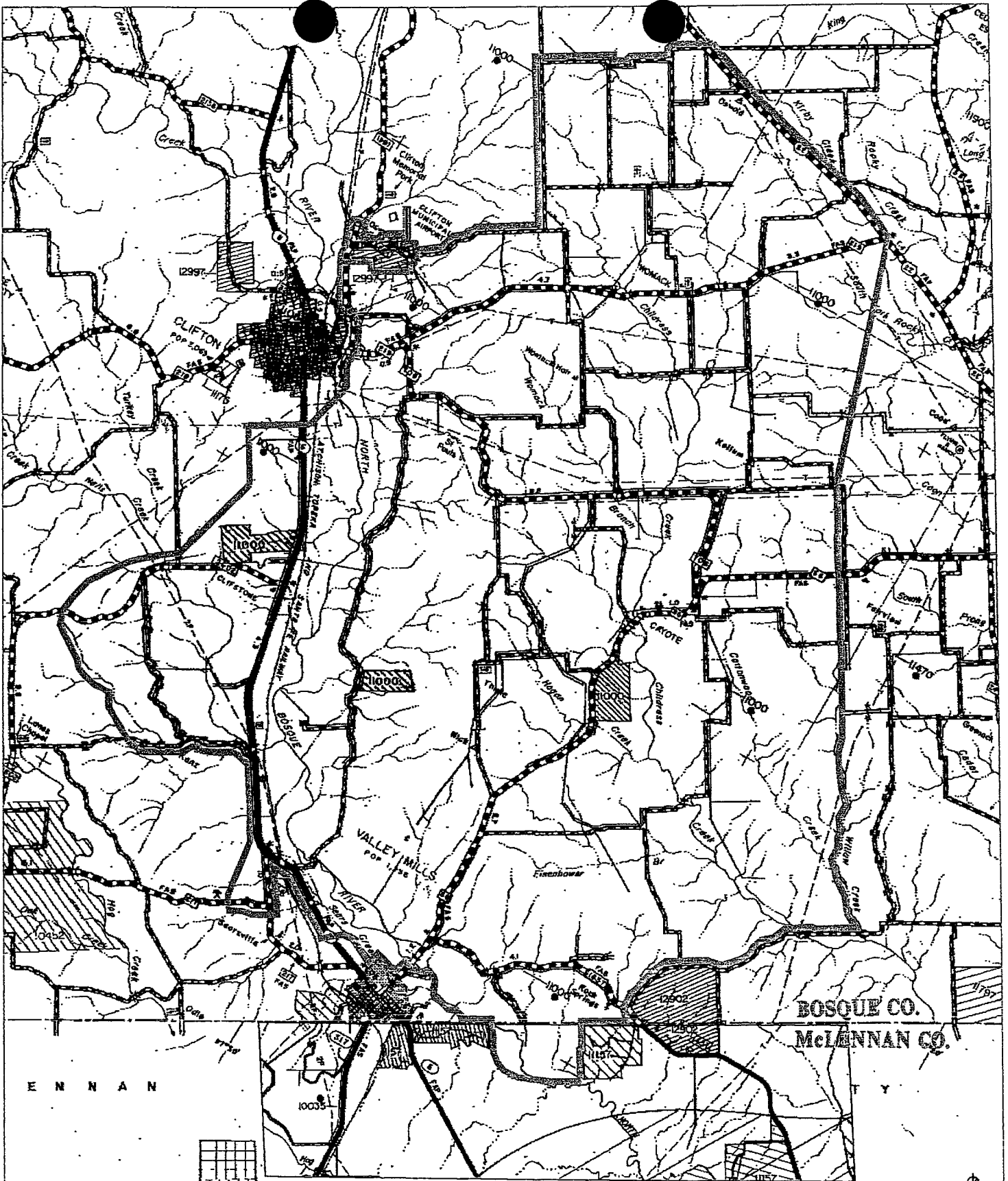
If you are a landowner with a tract of land at least 25 acres or more, that is partially or wholly located within the proposed area, you may request to exclude the tract from the proposed area (or "opt out") by providing written notice to the Commission within (30) days from the date that notice was provided by the applicant. All requests to opt out of the requested service area must include a scaled, general location map and a metes and bounds description of the tract of land.

Persons who meet the requirements to opt out, and wish to request this option should file the required documents with the:

Texas Commission on Environmental Quality
Water Supply Division
Utilities and Districts Section, MC-153
P. O. Box 13087
Austin, TX 78711-3087

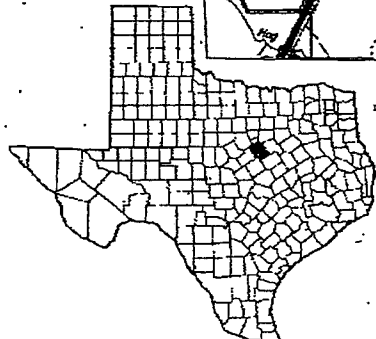
A copy of the request to opt out of the proposed area must also be sent to the applicant. Staff may request additional information regarding your request.

Si desea informacion en Espanol, puede llamar al 1-512-239-0200.



ENNIS

BOSQUE CO.
McLENNAN CO.



— — — — — PROP CHILDRESS CREEK CCN LOCATION

LOCATION MAP

CHILDRESS CREEK W.S.C.
BOSQUE AND McLENNAN COUNTY
 CCN NO. 11000
 PROPOSED CCN MAP

PREPARED BY
DUFF CONSULTING ENGINEERS, INC.
 4261 NORTH 19TH STREET
 WACO, TEXAS 76780
 (254) 756-5414

12/4/07

Notice to Neighboring Systems, Landowners and Cities

NOTICE OF APPLICATION FOR CERTIFICATE OF CONVENIENCE AND NECESSITY
(CCN) TO PROVIDE WATER/SEWER UTILITY SERVICE IN BOSQUE AND
MCLENNAN COUNTY (IES)

To: Hog Creek
147 High Prairie Road
Valley Mills, Texas 76689

Date Notice Mailed: January 27, 2009

Childress Creek Water Supply Corporation has filed an application to amend CCN No. 11000 with the Texas Commission on Environmental Quality to provide water utility service in Bosque and McLennan Counties.

The proposed utility service area is located approximately 23 miles south southeast of downtown Meridian, Texas, and is generally bounded on the north by Cedron Creek; on the east by approximately 200 feet east of SR 22; on the south by North Bosque River; and on the west by FM 2602. The total area being requested includes approximately 78,000 acres and 679 current customers. See enclosed map of the proposed service area.

A request for a public hearing must be in writing. You must state (1) your name, mailing address, and daytime telephone number; (2) the applicant's name, application number or another recognizable reference to this application; (3) the statement, "I/we request a public hearing"; (4) a brief description of how you or the persons you represent, would be adversely affected by the granting of the application for a CCN; and (5) your proposed adjustment to the application or CCN which would satisfy your concerns and cause you to withdraw your request for a hearing.

Persons who wish to intervene or comment should write the:

Texas Commission on Environmental Quality
Water Supply Division
Utilities and Districts Section, MC-153
P. O. Box 13087
Austin, TX 78711-3087

within thirty (30) days from the date of this publication or notice. A public hearing will be held only if a legally sufficient hearing request is received or if the Commission on its own motion requests a hearing. Only those individuals who submit a written hearing request or a written request to be notified if a hearing is set will receive notice if a hearing is scheduled.

If a public hearing is requested, the Executive Director will not issue the CCN and will forward the application to the State Office of Administrative Hearings (SOAH) for a hearing. If no settlement is reached and an evidentiary hearing is held, the SOAH will submit a recommendation to the Commission for final decision. If an evidentiary hearing is held, it will be a legal proceeding similar to a civil trial in state district court.

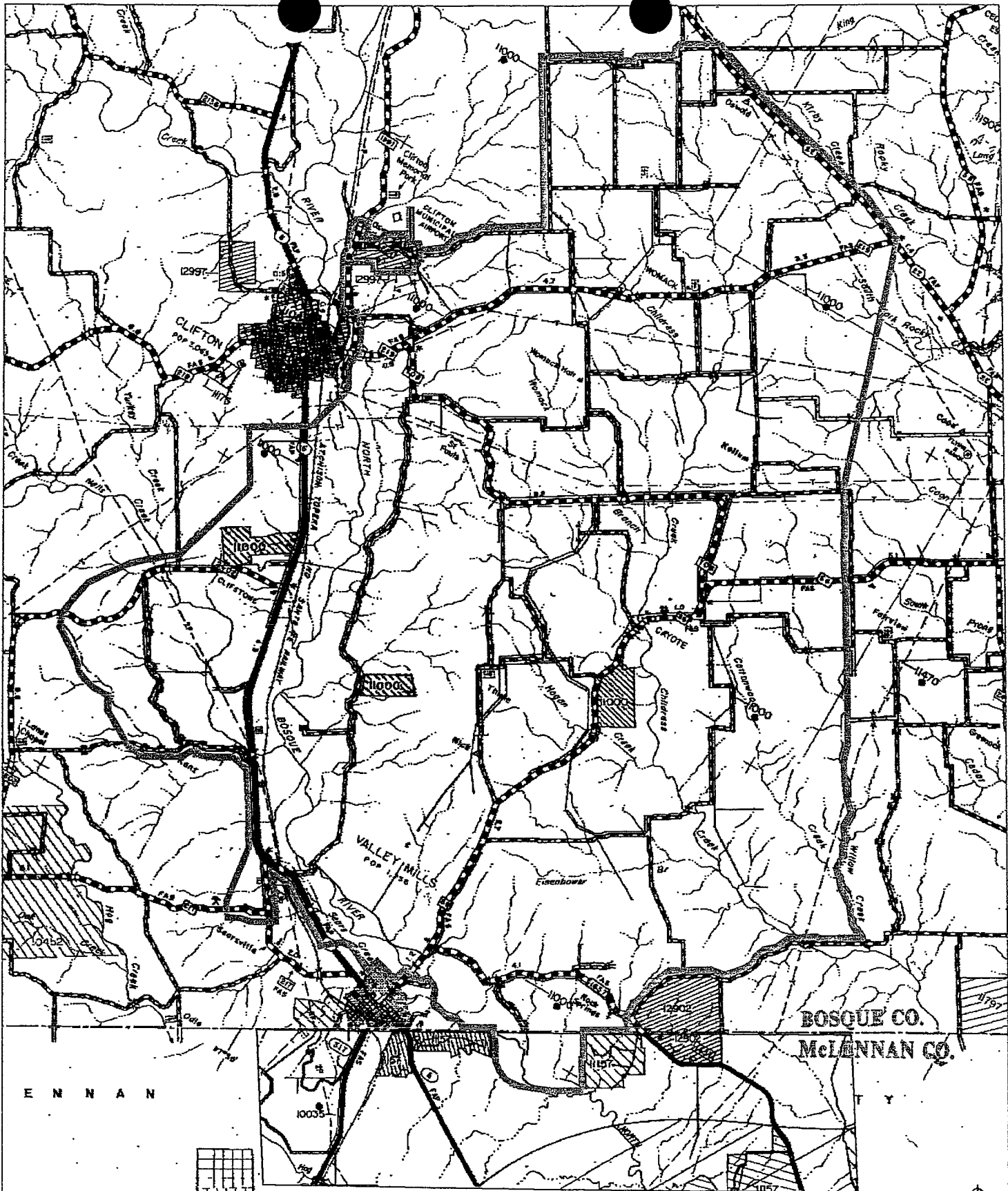
If you are a landowner with a tract of land at least 25 acres or more, that is partially or wholly located within the proposed area, you may request to exclude the tract from the proposed area (or "opt out") by providing written notice to the Commission within (30) days from the date that notice was provided by the applicant. All requests to opt out of the requested service area must include a scaled, general location map and a metes and bounds description of the tract of land.

Persons who meet the requirements to opt out, and wish to request this option should file the required documents with the:

Texas Commission on Environmental Quality
Water Supply Division
Utilities and Districts Section, MC-153
P. O. Box 13087
Austin, TX 78711-3087

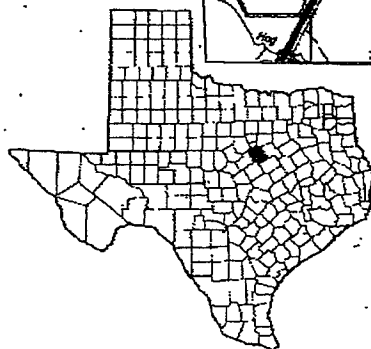
A copy of the request to opt out of the proposed area must also be sent to the applicant. Staff may request additional information regarding your request.

Si desea informacion en Espanol, puede llamar al 1-512-239-0200.



ENNIS

BOSQUE CO.
McLENNAN CO.



PROP CHILDRESS CREEK CCN LOCATION

LOCATION MAP

CHILDRESS CREEK W.S.C.
BOSQUE AND McLENNAN COUNTY
CCN NO. 11000
PROPOSED CCN MAP
PREPARED BY
DUFF CONSULTING ENGINEERS, INC.
4281 NORTH 19TH STREET
WACO, TEXAS 76798
(254) 756-5414

12/4/07

Notice to Neighboring Systems, Landowners and Cities

NOTICE OF APPLICATION FOR CERTIFICATE OF CONVENIENCE AND NECESSITY
(CCN) TO PROVIDE WATER/SEWER UTILITY SERVICE IN BOSQUE AND
MCLENNAN COUNTY (IES)

To: Cross Country WSC
P.O. Box 87
China Spring, Texas 76633

Date Notice Mailed: January 27, 2009

Childress Creek Water Supply Corporation has filed an application to amend CCN No. 11000 with the Texas Commission on Environmental Quality to provide water utility service in Bosque and McLennan Counties.

The proposed utility service area is located approximately 23 miles south southeast of downtown Meridian, Texas, and is generally bounded on the north by Cedron Creek; on the east by approximately 200 feet east of SR 22; on the south by North Bosque River; and on the west by FM 2602. The total area being requested includes approximately 78,000 acres and 679 current customers. See enclosed map of the proposed service area.

A request for a public hearing must be in writing. You must state (1) your name, mailing address, and daytime telephone number; (2) the applicant's name, application number or another recognizable reference to this application; (3) the statement, "I/we request a public hearing"; (4) a brief description of how you or the persons you represent, would be adversely affected by the granting of the application for a CCN; and (5) your proposed adjustment to the application or CCN which would satisfy your concerns and cause you to withdraw your request for a hearing.

Persons who wish to intervene or comment should write the:

Texas Commission on Environmental Quality
Water Supply Division
Utilities and Districts Section, MC-153
P. O. Box 13087
Austin, TX 78711-3087