

- C. If the applicant is a For-Profit Corporation: *N/A*
- Please provide a copy of the corporation's "Certification of Account Status" from the Texas State Comptroller of Public Accounts. (See Note below).
 - Please provide the corporation's charter number as recorded with the Office of the Texas Secretary of State. _____.
- D. If the applicant is a Water Code Chapter 67 water supply or sewer service corporation or other non-profit corporation: *N/A*
- Please provide a copy of the Articles of Incorporation and By-Laws.
 - Please provide the corporation's charter number as recorded with the Office of the Texas Secretary of State _____.

2. **LOCATION INFORMATION**

- A. Are there people already living in the proposed area?
YES _____ NO ✓
If YES, are any currently receiving utility service?
YES _____ NO _____, if YES, from Whom _____.
- B. Have you received any requests for service in the requested service area?
YES _____ NO ✓
If yes, please indicate the number of verbal and number of written requests and provide a clear explanation of the need for service in the requested area.
WRITTEN _____ VERBAL _____
On a separate page, list the name, address, and phone number of persons requesting service. Include any letters of intent, service inquiries, and/or any other documentation demonstrating a need for service in the proposed area. Requests for service must be identified on the large scale map. See 2.E.i.a below.
If no, please justify the need for service in the proposed area.

There is a need for service for this area because the Ranch Road 12 bypass is being constructed through the area. Additionally, the Wimberley Independent School District intends to purchase part of the property to build another school. Finally, several of the properties in the requested area are partially located in Wimberley's existing CCN.

See also land use assumptions and populations projections in the Village of Wimberley Wastewater Masterplan - Final Report (June 2002), and Land Use Assumptions and Capital Improvements Plan for the Village of Wimberley Wastewater Treatment System - Technical Memorandum (January 2005) attached hereto as Attachment No. 10.

- C. Is any portion of the proposed service area inside an incorporated city?
YES _____ NO ✓
If YES, within the city limits of: _____
Provide a copy of any franchise, permit, or consent granted by the city. If not available, please explain: _____

- D. Is any portion of the proposed service area inside another utility's CCN area?
YES _____ NO ✓
If YES, has the current CCN holder agreed to decertify the proposed area.
YES _____ NO _____
If NO, are you seeking dual or single certification of the area? Explain why decertification of the area is in the public interest.
- E. Attach the following maps with each copy of the application: *(All maps should include applicant's name, address, telephone number, and date of drawing or revision. All maps should be folded to*

8½ x 11 inches). *See Attachment No. 2*

- i. Subdivision plat or engineering plans or other large scale map showing the following:
 - A. The exact proposed service area boundary showing locations of requests for service and locations of existing connections (if applicable).
 - ★ NOTE: Applicant may send their facility line map showing current connections (if available), OR estimate the number of connections along each side of the street on the large scale map.
 - B. The existing service area (if applicable).
 - C. Metes and bounds (if available).
 - D. Proposed and existing service area boundaries should be plotted on the map in relation to verifiable natural and man-made landmarks such as roads, creeks, rivers, railroads, etc.
 - E. *Service area boundaries should be shown with such exactness that they can be located on the ground.*
 - ★ NOTE: *Applicant may use a USGS 7.5"-minute series map if no other large scale map is available.*
- ii. Small scale location map delineating the proposed service area. The proposed service area boundary should be delineated on a copy of the TCEQ official CCN map. This map will assist TCEQ staff in locating the proposed service area in relation to neighboring utility service areas. *A copy of the TCEQ official CCN map may be obtained by contacting the Utilities & Districts Section at 512/239-4691 or by mailing a written request to the following address:*

TEXAS COMMISSION ON ENVIRONMENTAL QUALITY

Water Supply Division
Utilities & Districts Section
MC-153
P.O. Box 13087
Austin, TX 78711-3087

★ NOTE: If the proposed service areas shown on the large scale map and small scale map do not delineate the same area, the more detailed large scale map will be used to delineate the official CCN service area.

- iii. **Hard copy maps should include the following items:**
 - A. Map scale should be prominently displayed.
 - B. Color coding should be used to differentiate the applicants existing service areas from the proposed service area.
 - C. Attach a written description of the proposed service area.
 - D. Proposed service area should be the same on all maps.
 - E. Include map information in digital format (if available), *see Section 3, GIS Information.*

- iv. Each utility shall make available to the public at each of its business offices and designated sales offices within Texas the map of the proposed service area currently on file with the Commission. The applicant employees shall lend assistance to persons requesting to see a map of the proposed area upon request.

3. GIS INFORMATION

We are currently developing a state wide Geographic Information Systems (GIS) coverage of all CCN service areas. The mylar maps are being retired. In order to assist us in this move, we are requesting that a digital

file of the proposed CCN service area boundary be submitted with the 3 hard copy maps. **This is not a requirement.** It is understood that not all utilities employ the services of an engineering company or use mapping software to produce a map of the proposed CCN service area boundary. However, by submitting the information digitally, the evaluation of your CCN will be faster and more accurate. Also, by receiving the information in digital form it is easier for us to update and maintain the CCN GIS coverage.

See Attachment No. 3

A. **Digital Map Requirements** In order that your digital data can be properly used, the following information is necessary:

- i. Submit digital data of the proposed CCN service area on a 3.25" diskette or CD. Only one diskette or CD is necessary. Most files of CCNs (minus the base map) should be small enough to zip up and put on a diskette or CD.
- ii. The digital data should include all items represented in the hard copy maps (see Section 2, items E.i and E.ii).
- iii. Please identify data file format, projection information, map units and base map used.

Acceptable Data File Formats:

ArcView shape file (preferred)

1. AutoCAD dwg file
2. Arc/Info E00 file
3. DXF file
4. Microstation dgn files

★ NOTE: If you use a format that is not listed, contact the Cartographer at the number listed below to see if we can use the data.

- a. **Projection, Datum, and Units Information** The data should be submitted in the Texas State Mapping System (TSMS) Projection. However, if it cannot be submitted in TSMS, list the Projection (e.g. State Plane Central Zone, NAD27) or coordinate system being used and Units (e.g. meters, feet, etc.)

- b. **Base Map Information**

List the base map used (e.g. TxDOT county digital road maps, USGS maps, etc.) Base map information should be included only if it has been produced in-house and is not easily available at most data repositories.

★ NOTE: TCEQ uses TxDOT county (urban) digital road maps as the official CCN base map. Copies of these files can be obtained from Texas Natural Resources Information Systems (TNRIS) at (512) 463-8337 or downloaded from the TNRIS website at <http://www.tnr.is.state.tx.us/DigitalData/TxDOT/txdot.htm>.

- c. **Read-me text file**

Data file format, base map used, projection and units information, and other necessary information can be specified in a read-me text file.

B. **Important Information** For those applicants that submit digital data:

- i. Please make sure the proposed service area boundary shown on the hard copy map is identical to the digital data. If the proposed service area shown on the digital data does not delineate the same area shown on the hard copy map, the hard copy map will be used to delineate the official CCN service area.
- ii. Modifications may be made to submitted digital data in order to match the proposed service area boundary to features represented on the TxDOT base map, as opposed to the same features used in the applicants base map.
- iii. If an applicant proposes to amend a portion of their existing CCN service area, the existing service area shown on the digital data must match the official CCN service area that was previously certificated to the utility. If it does not, then only the proposed portion of the digital data will be used.

If you have any questions about sending the data or our GIS CCN coverage, please contact the Cartographer

4. **NEW SYSTEM INFORMATION OR UTILITIES REQUESTING A CCN FOR THE FIRST TIME**

- A. Please provide the following information: *N/A*
- A list of all public drinking water supply systems or sewer systems within a 2 mile radius of the proposed system.
 - Copies of written requests seeking to obtain service from each of the public drinking water supply systems or sewer systems listed in #4.a.i above or documentation that it is not economically feasible to obtain service from them.
 - Copies of written responses from each system or evidence that they did not reply.
- B. Were your requests for service denied?
- If yes, continue.
 - If no, please provide a detailed analysis which justifies your reasons for not accepting service. A separate analysis must be prepared and submitted for each system that granted your request for service.
- C. Please summarize how the proposed utility system will be constructed and describe each projected construction phase, if any: _____

- D. Date of plat approval, if required: _____
Approved by: _____
- E. Date Plans & Specifications submitted for approval _____ Log No. _____
Attach copy of approval letter if available.
- F. Date construction is scheduled to commence _____
- G. Date service is scheduled to commence _____

5. **EXISTING SYSTEM INFORMATION**

- A. Please provide the following information for each water and/or sewer system:
- Water system's TCEQ Public Water System identification number:

--	--	--	--	--	--	--	--

 ;

--	--	--	--	--	--	--	--

 ;

--	--	--	--	--	--	--	--

--	--	--	--	--	--	--	--

 ;

--	--	--	--	--	--	--	--

 ;

--	--	--	--	--	--	--	--
 - Sewer system's TCEQ Discharge Permit number: (for each system)

W	Q	1	3	3	2	1	-	0	0	1
---	---	---	---	---	---	---	---	---	---	---

 ;

W	Q							-		
---	---	--	--	--	--	--	--	---	--	--
 - Date of last inspection November 28, 2001
 - Attach a copy of the most recent inspection report letter. *See Attachment No. 4*
 - For each system deficiency listed in the inspection report letter, attach a brief explanation listing the actions taken or being taken by the utility to correct the listed deficiencies, including the proposed completion dates.

Since the last inspection, the Village of Wimberley purchased the plant and the wastewater discharge permit was transferred to the Village and to the Guadalupe-Blanco River Authority. Both the Village and the GBRA are working to ensure the plant complies with its permit.

- B. Using the current number of customers, is any facility component in systems named in #5A above

operating at 85% or greater of minimum standard capacity? *N/A*

Yes _____ No _____

Attach an explanation listing the actions to be taken to make system improvements including proposed completion dates (See 291.93(3)(A) of TCEQ Rules).

- C. List in the table below, the number of existing and/or proposed metered and non-metered connections (by size). The proposed number should reflect the information presented in the business plan and reflect the number of service requests identified in Question 2.b above.

Water System			Sewer System		
Connection	Existing	Proposed	Connection	Existing	Proposed
5/8" or 3/4" meter			Residential		
1" meter or larger			Commercial	<i>1</i>	
Non-Metered			Industrial		
Other:			Other:		<i>1</i>
Total Water			Total Sewer	<i>1</i>	<i>1</i>

See also Attachment No. 10.

- D. If this application is for a water CCN only, please explain how sewer service is provided:

N/A

- E. If this application is for a sewer CCN only, please explain how water service is provided:

Water service is provided by the Wimberley WSC or through private wells.

- F. What is the effect of the granting or amending a certificate on a recipient of the certificate and on any retail public utility of the same kind already serving the proximate area: ***There should be no effect on other utilities serving the proximate area because the territory Wimberley seeks is uncertificated. With respect to the Guadalupe-Blanco River Authority (GBRA), GBRA has the exclusive right to serve as Wimberley's contract operator and to provide sewer service in the Village's CCN. GBRA operates Wimberley's Blue Hole Wastewater Treatment Plant.***

- G. Do you currently purchase or plan to purchase water or sewer treatment capacity from another source?

i. No ☒ (skip the rest of this question and go to #6)

ii. Water

Yes _____

Purchased on a () regular - () seasonal - () emergency basis?

Source	% of total supply

- iii. Sewer treatment capacity

Yes _____

Purchased on a () regular - () seasonal - () emergency basis

Source	% of total treatment

- iv. Provide a **certified** copy of the most current water or sewer treatment capacity purchase agreement or contract.

The Village of Wimberley has entered into an Interlocal Agreement and an Operating Agreement with the Guadalupe-Blanco River Authority (GBRA). Pursuant to these contracts, GBRA has agreed develop, design, permit, finance, acquire, construct, operate, and maintain the wastewater system for the Village of Wimberley. Certified copies of the agreements are included herein as Attachment No. 5.

6. FINANCIAL INFORMATION

- A. For new systems and for applicants with existing CCNs who are constructing a new stand alone system:
- the applicant must provide an analysis of all necessary costs for constructing, operating, and maintaining the system for which the CCN is requested for at least the first five years. In addition, if service has been offered by an existing water service provider as stated in #4.A., but the applicant has determined that the cost of service as finally offered renders the project not economically feasible, the applicant must provide a comparison analysis of all necessary costs for acquiring and continuing to receive service from the existing system for the same period.
 - Attach projected profit and loss statements, cash flow worksheets, and balance sheets (projected five year financial plan worksheet is attached) for each of the first five years of operation. Income from rates should correlate to the growth projections in #6.A above.
 - Attach a proposed rate schedule or tariff. Describe the procedure for determining the rates and fees and indicate date of last change, if applicable. Attach copies of any cost of service studies or rate analysis worksheets.
- B. For existing systems: **See Attachments 6, 7 and 8.**
- Attach a profit and loss statement and current balance sheet for existing businesses (end of last fiscal year is acceptable). Describe sources and terms for borrowed capital such as loans, bonds, or notes (profit and loss and balance sheet worksheets are attached, if needed).
 - Attach a proposed rate schedule or tariff.
- ★ NOTE: An existing system may be required to provide the information in 6.A.i. above during the technical review phase if necessary for staff to completely evaluate the application.
- C. Identify any funds you are required to accumulate and restrict by lenders or capital providers.
- D. In lieu of the information in #6.A. thru #6.C., you may provide information concerning loan approvals within the last three (3) years from lending institutions or agencies including the most recent financial audit of the applicant.

7. NOTICE REQUIREMENTS

- All proposed notice forms must be completed and submitted with the application. However, do not mail or publish them until you receive written approval from the Commission to do so.
- The Commission cannot grant a CCN until proper notice of the application has been given. Commission rules do not allow a waiver of these notice requirements.
- It is the applicant's responsibility to ensure that proper notice is given to all entities that are required to receive notice.

- D. Recommended notice forms for publication, neighboring cities and systems, and customers are included with this application to use in preparing your proposed notices. (These notice forms are also available in Spanish upon request.)
- E. After reviewing and, if necessary, modifying the proposed notice, the Commission will send the notice to the applicant after the application is accepted for filing along with instructions for publication and/or mailing. Please review the notice carefully and note any additional neighboring utilities which may be included in the acceptance letter.
- F. Notice For Publication:
The applicant shall publish the notice in a newspaper having general circulation in the county or counties where a certificate of convenience and necessity is being requested, once each week for two consecutive weeks beginning with the week after the notice is received from the Commission. Proof of publication in the form of a publisher's affidavit shall be submitted to the Commission within 30 days of the last publication date. The affidavit shall state with specificity each county in which the newspaper is of general circulation.
- G. Notice To Neighboring Utilities: *See Attachment No. 9*
- i. List all neighboring retail public utilities and cities providing the same utility service within the following vicinities of the applicant's proposed certificate area; and
 - ii any city whose extra-territorial jurisdiction (ETJ) overlaps the proposed service area.
 - iii. For applications for the issuance of a **NEW** certificate of public convenience and necessity, the applicant must mail the notice with a copy of the location map (CCN map) to all cities and neighboring retail public utilities providing the same utility service within **five (5) miles** of the requested service area, and any city with an ETJ which overlaps the proposed service area.
 - iv. For applications for the **AMENDMENT** of certificate of public convenience and necessity, the applicant must mail the notice with a copy of the location map (CCN map) to all cities and neighboring retail public utilities providing the same utility service within **two (2) miles** of the requested service area, and any city with an extra-territorial jurisdiction which overlaps the proposed service area.
- H. Notice to Customers
Investor Owned Utilities (IOUs) that are currently providing service without a certificate must provide individual mailed notice to all current customers. The notice must contain the current rates, the date those rates were instituted, and any other information required in the application.
- I. The Commission may require the applicant to deliver notice to other affected persons or agencies.

Do not publish or send copies of the proposed notices to anyone at the time you submit the application to the Commission. Wait until you receive written authorization to do so. This will occur after the Commission has reviewed the notices for completeness,


OATH

State of Texas

I, Stephen Klepfer, being duly sworn, file this application as the Mayor of the Village of Wimberley that, in such capacity, I am qualified and authorized to file and verify such application, am personally familiar with the maps filed with this application, and have complied with all the requirements contained in this application; and, that all such statements made and matters set forth therein are true and correct. I further state that the application is made in good faith and that this application does not duplicate any filing presently before the Texas Commission on Environmental Quality.

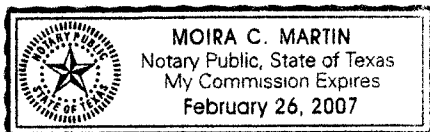
I further represent that the application form has not been changed, altered or amended from its original form available only from the Commission.


I further represent that the Applicant will provide continuous and adequate service to all customers and qualified applicants for service within its certificated service area.


Stephen Klepfer, Mayor of Wimberley

SUBSCRIBED AND SWORN TO BEFORE ME, a Notary Public in and for the State of Texas, this 29th day of December, 2005.

SEAL




NOTARY PUBLIC

Notice for Publication

NOTICE OF APPLICATION FOR CERTIFICATE OF CONVENIENCE
AND NECESSITY (CCN) TO PROVIDE SEWER
UTILITY SERVICE IN HAYS COUNTY, TEXAS

The Village of Wimberley has filed an application to amend CCN No. 20936 with the Texas Commission on Environmental Quality to provide sewer utility service in Hays County, Texas.

The proposed utility service area is located approximately one mile north of downtown Wimberley, Texas, and is generally bounded on the west by Ranch Road 12, on the south by Wimberley's existing certificated service area boundary, on the east by the eastern property boundaries of the Thomas Crainshaw Survey, the Clement Henson Survey, and the John Marks Survey tracts of land, and north by Skyline Drive. See the enclosed map of the proposed service area.

The total area being requested includes approximately 250 acres and no current customers.

A copy of the proposed service area map is available at the Village of Wimberley's City Hall, 13210 Ranch Road 12, Wimberley, Texas, 78676.

A request for a public hearing must be in writing. You must state (1) your name, mailing address, and daytime telephone number; (2) the applicant's name, application number or another recognizable reference to this application; (3) the statement, "I/we request a public hearing"; (4) a brief description of how you or the persons you represent, would be adversely affected by the granting of the application for a CCN; and (5) your proposed adjustment to the application or CCN which would satisfy your concerns and cause you to withdraw your request for a hearing.

Persons who wish to intervene or comment should write the:

Texas Commission on Environmental Quality
Water Supply Division
Utilities and Districts Section, MC-153
P. O. Box 13087
Austin, TX 78711-3087

within thirty (30) days from the date of this publication or notice. A public hearing will be held only if a legally sufficient hearing request is received or if the Commission on its own motion requests a hearing. Only those individuals who submit a written hearing request or a written request to be notified if a hearing is set will receive notice if a hearing is scheduled.

If a public hearing is requested, the Executive Director will not issue the CCN and will forward the application to the State Office of Administrative Hearings (SOAH) for a hearing. If no settlement is reached and an evidentiary hearing is held, the SOAH will submit a recommendation to the Commission for final decision. If an evidentiary hearing is held, it will be a legal proceeding similar to a civil trial in state district court.

Si desea informacion en Espanol, puede llamar al 512-239-0200.

Notice to Neighboring Systems and Cities

**NOTICE OF APPLICATION FOR CERTIFICATE OF CONVENIENCE AND NECESSITY (CCN)
TO PROVIDE SEWER UTILITY SERVICE IN HAYS COUNTY**

**To: Aqua Development Inc.
1421 Wells Branch Pkwy, Ste. 105
Pflugerville, TX 78660-3230**

Date Notice Mailed: _____, 20__

The Village of Wimberley has filed an application to amend CCN No. 20936 with the Texas Commission on Environmental Quality to provide sewer utility service in Hays County, Texas.

The proposed utility service area is located approximately one mile north of downtown Wimberley, Texas, and is generally bounded on the west by Ranch Road 12, on the south by Wimberley's existing certificated service area boundary, on the east by the eastern property boundaries of the Thomas Crainshaw Survey, the Clement Henson Survey, and the John Marks Survey tracts of land, and north by Skyline Drive. See the enclosed map of the proposed service area.

The total area being requested includes approximately 250 acres and no current customers.

A request for a public hearing must be in writing. You must state (1) your name, mailing address, and daytime telephone number; (2) the applicant's name, application number or another recognizable reference to this application; (3) the statement, "I/we request a public hearing"; (4) a brief description of how you or the persons you represent, would be adversely affected by the granting of the application for a CCN; and (5) your proposed adjustment to the application or CCN which would satisfy your concerns and cause you to withdraw your request for a hearing.

Persons who wish to intervene or comment should write the:

Texas Commission on Environmental Quality
Water Supply Division
Utilities and Districts Section, MC-153
P. O. Box 13087
Austin, TX 78711-3087

within thirty (30) days from the date of this publication or notice. A public hearing will be held only if a legally sufficient hearing request is received or if the Commission on its own motion requests a hearing. Only those individuals who submit a written hearing request or a written request to be notified if a hearing is set will receive notice if a hearing is scheduled.

If a public hearing is requested, the Executive Director will not issue the CCN and will forward the application to the State Office of Administrative Hearings (SOAH) for a hearing. If no settlement is reached and an evidentiary hearing is held, the SOAH will submit a recommendation to the Commission for final decision. If an evidentiary hearing is held, it will be a legal proceeding similar to a civil trial in state district court.

Si desea informacion en Espanol, puede llamar al 512-239-0200.

Notice to Neighboring Systems and Cities

**NOTICE OF APPLICATION FOR CERTIFICATE OF CONVENIENCE AND NECESSITY (CCN)
TO PROVIDE SEWER UTILITY SERVICE IN HAYS COUNTY**

**To: Aqua Source Utility, Inc.
1421 Wells Branch Pkwy, Ste. 105
Pflugerville, TX 78660-3230**

Date Notice Mailed: _____, 20__

The Village of Wimberley has filed an application to amend CCN No. 20936 with the Texas Commission on Environmental Quality to provide sewer utility service in Hays County, Texas.

The proposed utility service area is located approximately one mile north of downtown Wimberley, Texas, and is generally bounded on the west by Ranch Road 12, on the south by Wimberley's existing certificated service area boundary, on the east by the eastern property boundaries of the Thomas Crainshaw Survey, the Clement Henson Survey, and the John Marks Survey tracts of land, and north by Skyline Drive. See the enclosed map of the proposed service area.

The total area being requested includes approximately 250 acres and no current customers.

A request for a public hearing must be in writing. You must state (1) your name, mailing address, and daytime telephone number; (2) the applicant's name, application number or another recognizable reference to this application; (3) the statement, "I/we request a public hearing"; (4) a brief description of how you or the persons you represent, would be adversely affected by the granting of the application for a CCN; and (5) your proposed adjustment to the application or CCN which would satisfy your concerns and cause you to withdraw your request for a hearing.

Persons who wish to intervene or comment should write the:

**Texas Commission on Environmental Quality
Water Supply Division
Utilities and Districts Section, MC-153
P. O. Box 13087
Austin, TX 78711-3087**

within thirty (30) days from the date of this publication or notice. A public hearing will be held only if a legally sufficient hearing request is received or if the Commission on its own motion requests a hearing. Only those individuals who submit a written hearing request or a written request to be notified if a hearing is set will receive notice if a hearing is scheduled.

If a public hearing is requested, the Executive Director will not issue the CCN and will forward the application to the State Office of Administrative Hearings (SOAH) for a hearing. If no settlement is reached and an evidentiary hearing is held, the SOAH will submit a recommendation to the Commission for final decision. If an evidentiary hearing is held, it will be a legal proceeding similar to a civil trial in state district court.

Si desea informacion en Espanol, puede llamar al 512-239-0200.

Notice to Neighboring Systems and Cities

**NOTICE OF APPLICATION FOR CERTIFICATE OF CONVENIENCE AND NECESSITY (CCN)
TO PROVIDE SEWER UTILITY SERVICE IN HAYS COUNTY**

**To: Guadalupe-Blanco River Authority
 933 E. Court St.
 Seguin, TX 78155-5819**

Date Notice Mailed: _____, 20__

The Village of Wimberley has filed an application to amend CCN No. 20936 with the Texas Commission on Environmental Quality to provide sewer utility service in Hays County, Texas.

The proposed utility service area is located approximately one mile north of downtown Wimberley, Texas, and is generally bounded on the west by Ranch Road 12, on the south by Wimberley's existing certificated service area boundary, on the east by the eastern property boundaries of the Thomas Crainshaw Survey, the Clement Henson Survey, and the John Marks Survey tracts of land, and north by Skyline Drive. See the enclosed map of the proposed service area.

The total area being requested includes approximately 250 acres and no current customers.

A request for a public hearing must be in writing. You must state (1) your name, mailing address, and daytime telephone number; (2) the applicant's name, application number or another recognizable reference to this application; (3) the statement, "I/we request a public hearing"; (4) a brief description of how you or the persons you represent, would be adversely affected by the granting of the application for a CCN; and (5) your proposed adjustment to the application or CCN which would satisfy your concerns and cause you to withdraw your request for a hearing.

Persons who wish to intervene or comment should write the:

**Texas Commission on Environmental Quality
Water Supply Division
Utilities and Districts Section, MC-153
P. O. Box 13087
Austin, TX 78711-3087**

within thirty (30) days from the date of this publication or notice. A public hearing will be held only if a legally sufficient hearing request is received or if the Commission on its own motion requests a hearing. Only those individuals who submit a written hearing request or a written request to be notified if a hearing is set will receive notice if a hearing is scheduled.

If a public hearing is requested, the Executive Director will not issue the CCN and will forward the application to the State Office of Administrative Hearings (SOAH) for a hearing. If no settlement is reached and an evidentiary hearing is held, the SOAH will submit a recommendation to the Commission for final decision. If an evidentiary hearing is held, it will be a legal proceeding similar to a civil trial in state district court.

Si desea informacion en Espanol, puede llamar al 512-239-0200.

Notice to Neighboring Systems and Cities

**NOTICE OF APPLICATION FOR CERTIFICATE OF CONVENIENCE AND NECESSITY (CCN)
TO PROVIDE SEWER UTILITY SERVICE IN HAYS COUNTY**

**To: City of Woodcreek
41 Champion Cir.
Woodcreek, TX 78676**

Date Notice Mailed: _____, 20__

The Village of Wimberley has filed an application to amend CCN No. 20936 with the Texas Commission on Environmental Quality to provide sewer utility service in Hays County, Texas.

The proposed utility service area is located approximately one mile north of downtown Wimberley, Texas, and is generally bounded on the west by Ranch Road 12, on the south by Wimberley's existing certificated service area boundary, on the east by the eastern property boundaries of the Thomas Crainshaw Survey, the Clement Henson Survey, and the John Marks Survey tracts of land, and north by Skyline Drive. See the enclosed map of the proposed service area.

The total area being requested includes approximately 250 acres and no current customers.

A request for a public hearing must be in writing. You must state (1) your name, mailing address, and daytime telephone number; (2) the applicant's name, application number or another recognizable reference to this application; (3) the statement, "I/we request a public hearing"; (4) a brief description of how you or the persons you represent, would be adversely affected by the granting of the application for a CCN; and (5) your proposed adjustment to the application or CCN which would satisfy your concerns and cause you to withdraw your request for a hearing.

Persons who wish to intervene or comment should write the:

**Texas Commission on Environmental Quality
Water Supply Division
Utilities and Districts Section, MC-153
P. O. Box 13087
Austin, TX 78711-3087**

within thirty (30) days from the date of this publication or notice. A public hearing will be held only if a legally sufficient hearing request is received or if the Commission on its own motion requests a hearing. Only those individuals who submit a written hearing request or a written request to be notified if a hearing is set will receive notice if a hearing is scheduled.

If a public hearing is requested, the Executive Director will not issue the CCN and will forward the application to the State Office of Administrative Hearings (SOAH) for a hearing. If no settlement is reached and an evidentiary hearing is held, the SOAH will submit a recommendation to the Commission for final decision. If an evidentiary hearing is held, it will be a legal proceeding similar to a civil trial in state district court.

Si desea informacion en Espanol, puede llamar al 512-239-0200.

Notice to Landowners

NOTICE OF APPLICATION FOR CERTIFICATE OF CONVENIENCE AND NECESSITY (CCN)
TO PROVIDE SEWER UTILITY SERVICE IN HAYS COUNTY

To: Landowner

Date Notice Mailed: _____, 20__

The Village of Wimberley has filed an application to amend CCN No. 20936 with the Texas Commission on Environmental Quality to provide sewer utility service in Hays County, Texas.

The proposed utility service area is located approximately one mile north of downtown Wimberley, Texas, and is generally bounded on the west by Ranch Road 12, on the south by Wimberley's existing certificated service area boundary, on the east by the eastern property boundaries of the Thomas Crainshaw Survey, the Clement Henson Survey, and the John Marks Survey tracts of land, and north by Skyline Drive. See the enclosed map of the proposed service area.

The total area being requested includes approximately 250 acres and no current customers.

A request for a public hearing must be in writing. You must state (1) your name, mailing address, and daytime telephone number; (2) the applicant's name, application number or another recognizable reference to this application; (3) the statement, "I/we request a public hearing"; (4) a brief description of how you or the persons you represent, would be adversely affected by the granting of the application for a CCN; and (5) your proposed adjustment to the application or CCN which would satisfy your concerns and cause you to withdraw your request for a hearing.

Persons who wish to intervene or comment should write the:

Texas Commission on Environmental Quality
Water Supply Division
Utilities and Districts Section, MC-153
P. O. Box 13087
Austin, TX 78711-3087

within thirty (30) days from the date of this publication or notice. A public hearing will be held only if a legally sufficient hearing request is received or if the Commission on its own motion requests a hearing. Only those individuals who submit a written hearing request or a written request to be notified if a hearing is set will receive notice if a hearing is scheduled.

If a public hearing is requested, the Executive Director will not issue the CCN and will forward the application to the State Office of Administrative Hearings (SOAH) for a hearing. If no settlement is reached and an evidentiary hearing is held, the SOAH will submit a recommendation to the Commission for final decision. If an evidentiary hearing is held, it will be a legal proceeding similar to a civil trial in state district court.

Si desea informacion en Espanol, puede llamar al 512-239-0200.

Historical Profit & Loss Statement					
	Current Year (a)	(a) - 1 year	(a) - 2 years	(a) - 3 years	(a) - 4 years
Number of connections					
Income:					
Gross Revenue					
Fees					
Other					
Gross Income					
Expenses: General & Administrative:					
Salary Expense					
Office Expense					
Computer Expense					
Auto Expense					
Insurance Expense					
Telephone Expense					
Utilities Expense					
Property Tax Expense					
Professional Fees					
Other					
Total General & Administrative					
Expenses: Operational					
Salary Expense					
Auto Expense					
Utilities Expense					
Supply Expense					
Maintenance & Repair Expense					
Other Expense					
Total Operational					
Total Expenses					
Net Income					

Historical Balance Sheets - ASSETS					
	Current Year (a)	(a) - 1 year	(a) - 2 years	(a) - 3 years	(a) - 4 years
CURRENT ASSETS					
Cash					
Cost Accounts Receivable					
Inventories					
Income Tax Receivables					
Other					
TOTAL CURRENT ASSETS					
FIXED ASSETS					
Land					
Collection/Distribution System					
Buildings					
Equipment					
Other					
TOTAL FIXED ASSETS					
Less:					
Accum Depreciation/Reserve					
NET FIXED ASSETS					
TOTAL ASSETS					

Historical Balance Sheets - LIABILITIES					
	Current Year (a)	(a) - 1 year	(a) - 2 years	(a) - 3 years	(a) - 4 years
CURRENT LIABILITIES					
Accounts Payable					
Notes Payable, Due < 1 Year					
Accrued Expenses					
Customer Deposits					
Other					
TOTAL CURRENT LIABILITIES					
LONG TERM LIABILITIES					
Notes Payable, Due > 1 Year					
Other					
TOTAL LONG TERM LIABILITIES					
OWNER'S EQUITY					
Paid-in Capital					
Retained Equity					
Other					
Current Period Profit or Loss					
TOTAL OWNER'S EQUITY					
TOTAL LIABILITIES &					

Projected Profit & Loss Statement					
	Year 1	Year 2	Year 3	Year 4	Year 5
Number of connections					
Income:					
Gross Revenue					
Fees					
Other					
Gross Income					
Expenses: General & Administrative:					
Salary Expense					
Office Expense					
Computer Expense					
Auto Expense					
Insurance Expense					
Telephone Expense					
Utilities Expense					
Property Tax Expense					
Professional Fees					
Other					
Total General & Administrative					
Expenses: Operational					
Salary Expense					
Auto Expense					
Utilities Expense					
Supply Expense					
Maintenance & Repair Expense					
Other Expense					
Total Operational					
Total Expenses					
Net Income					

Projected Balance Sheets - ASSETS					
	Year 1	Year 2	Year 3	Year 4	Year 5
CURRENT ASSETS					
Cash					
Cost Accounts Receivable					
Inventories					
Income Tax Receivables					
Other					
TOTAL CURRENT ASSETS					
FIXED ASSETS					
Land					
Collection/Distribution System					
Buildings					
Equipment					
Other					
TOTAL FIXED ASSETS					
Less:					
Accum Depreciation/Reserve					
NET FIXED ASSETS					
TOTAL ASSETS					

Projected Balance Sheets - LIABILITIES					
	Year 1	Year 2	Year 3	Year 4	Year 5
CURRENT LIABILITIES					
Accounts Payable					
Notes Payable, Due < 1 Year					
Accrued Expenses					
Customer Deposits					
Other					
TOTAL CURRENT LIABILITIES					
LONG TERM LIABILITIES					
Notes Payable, Due > 1 Year					
Other					
TOTAL LONG TERM LIABILITIES					
OWNER'S EQUITY					
Paid-in Capital					
Retained Equity					
Other					
Current Period Profit or Loss					
TOTAL OWNER'S EQUITY					
TOTAL LIABILITIES &					

Projected Statements of Sources & Uses of Cash					
	Year 1	Year 2	Year 3	Year 4	Year 5
SOURCES OF CASH					
Net Profit					
Depreciation (if funded)					
Loan Proceeds					
Other					
TOTAL SOURCES					
USES OF CASH					
Net Loss					
Principal portion of payments					
Fixed Asset Purchases					
Reserve					
Other					
TOTAL USES					
NET CASH FLOW					
AVAILABLE DEBT SERVICE COVERAGE (ADSC)					
Cash Available for Debt Service					
Net Profit/Loss					
Depreciation or Reserve					
Interest					
TOTAL ADSC					
REQUIRED DEBT SERVICE COVERAGE (RDSC)					
Principal + Interest					
DEBT SERVICE COVERAGE RATIO (ADSC/RDSC)					

Attachment No. 1

List of Certified Operators

**Application by the Village of Wimberley to
Amend Sewer CCN No. 20936**

Attachment No. 1

List of Certified Operators

All of the certified operators that operate Wimberley's Blue Hole Wastewater Treatment Plant are employed by the Guadalupe-Blanco River Authority.

GBRA's Operators for the Blue Hole Plant are as follows:

Darel Ball- B- Wastewater- WW0024886
Gerals Hicks- B- Wastewater-WW0002446
Dennis Walker- C- Wastewater-WW0013830

Bickerstaff, Heath, Pollan & Caroom, L.L.P.

816 Congress Avenue

Suite 1700

Austin, Texas 78701

(512) 472-8021

Fax (512) 320-5638

www.bickerstaff.com

December 30, 2005

Via Messenger

Texas Commission on Environmental Quality
Registration, Review & Reporting Division
Permits Administrative Review Section
Water Quality Applications Team
12100 Park 35 Circle
Building F, 2nd Fl.
Austin, Texas 78711-3087

DEC 30 2005

Re: *Application of Village of Wimberley to Amend Sewer CCN #20936*

Dear Sir or Madam:

Enclosed please find an original and four copies of the above-referenced application. Please file the original and three copies, and file-stamp the extra copy of the application and return it to our runner. Also enclosed is a check made payable to the TCEQ in the amount of \$100 to cover the filing costs.

Thank you for your assistance in this matter. If you have any questions, please give me a call at 472-8021.

Sincerely,


Emily W. Rogers

EWR/bc
Enclosures

TCEQ Core Data Form

TCEQ Use Only

If you have questions on how to fill out this form or about our Central Registry, please contact us at 512-239-5175.

Individuals are entitled to request and review their personal information that the agency gathers on its forms. They may also have any errors in their information corrected. To review such information, contact us at 512-239-3282.

SECTION I: General Information

1. Reason for Submission *Example: new wastewater permit; IHW registration; change in customer information; etc.*
Sewer CCN Application

2. Attachments ☒ YES ☐ NO Describe Any Attachments: (ex: Title V Application, Waste Transporter Application, etc.)
Sewer CCN Application

3. Customer Reference Number-if issued CN 601642473 (9 digits) 4. Regulated Entity Reference Number-if issued RN 103107546 (9 digits)

SECTION II: Customer Information

5. Customer Role (Proposed or Actual) -- As It Relates to the Regulated Entity Listed on This Form
Please check one of the following: ☒ Owner ☐ Operator ☐ Owner and Operator

☐ Occupational Licensee ☐ Volunteer Cleanup Applicant ☐ Other
TCEQ Use Only ☐ Superfund ☐ PST ☐ Respondent

6. General Customer Information

☐ New Customer

☐ Change in Regulated Entity Ownership

☐ Change to Customer Information

☒ No Change*

*If "No Change" and Section I is complete, skip to Section III - Regulated Entity Information.

7. Type of Customer:

☐ Partnership

☐ Individual

☐ Sole Proprietorship - D.B.A.

☐ State Government

☐ Corporation

☐ Federal Government

☐ Other Government

☐ County Government

☐ City Government

☐ Other

8. Customer Name (If an individual, please print last name first)

If New Name, Enter Previous Name

9. Mailing Address

City

State

ZIP

ZIP + 4

10. Country Mailing Information if outside USA

11. E-Mail Address if applicable

12. Telephone Number

13. Extension or Code

14. Fax Number if applicable

15. Federal Tax ID (9 digits)

16. State Franchise Tax ID Number if applicable

17. DUNS Number if applicable (9 digits)

18. Number of Employees

☐ 0-20

☐ 21-100

☐ 101-250

☐ 251-500

☐ 501 and higher

19. Independently Owned and Operated?

☐ Yes

☐ No

SECTION III: Regulated Entity Information

20. General Regulated Entity Information

☐ New Regulated Entity

☐ Change to Regulated Entity Information

☒

No Change*

*If "No Change" and Section I is complete, skip to Section IV - Preparer Information.

Press the Tab Key to continue to page 2.

21. Regulated Entity Name <i>(If an individual, please print last name first)</i>									
22. Street Address (No PO Boxes)									
		City		State		ZIP		ZIP + 4	
23. Mailing Address									
		City		State		ZIP		ZIP + 4	
24. E-Mail Address:									
25. Telephone Number				26. Extension or Code			27. Fax Number if applicable		
28. Primary SIC Code (4 digits)		29. Secondary SIC Code (4 digits)		30. Primary NAICS Code (5 or 6 digits)			31. Secondary NAICS Code (5 or 6 digits)		
32. What is the Primary Business of this entity? <i>(Please do not repeat the SIC or NAICS description)</i>									
Questions 33 - 37 address geographic location. Please refer to the instructions for applicability.									
33. County									
34. Description of Physical Location									
35. Nearest City				State		Nearest Zip			
36. Latitude (N)				37. Longitude (W)					
Degrees		Minutes		Seconds		Degrees		Minutes	
								Seconds	
38. TCEQ Programs In Which This Regulated Entity Participates <i>Not all programs have been listed. Please add to this list as needed. If you don't know or are unsure, please mark "Unknown". If you know a permit or registration # for this entity, please write it below the program.</i>									
Animal Feeding Operation				Petroleum Storage Tank			Water Rights		
Title V - Air				Wastewater Permit					
Industrial & Hazardous Waste				Water Districts					
Municipal Solid Waste				Water Utilities			Unknown		
New Source Review - Air				Licensing - Types					
SECTION IV: Preparer Information									
39. Name					40. Title				
Emily W. Rogers					Attorney				
41. Telephone Number				42. Extension or Code			43. Fax Number if applicable		
512-472-8021							512-320-5638		
44. E-mail Address:		erogers@bickerstaff.com							

**BICKERSTAFF, HEATH, SMILEY,
POLLAN, KEVER & McDANIEL, L.L.P.**

816 CONGRESS AVENUE, SUITE 1700
AUSTIN, TX 78701-2443

FROST NATIONAL BANK
MEMBER: CULLEN/FROST BANKERS, INC.
www.frostbank.com
NOT VALID AFTER 120 DAYS

30-9/1140

12/30/2005

27619

PAY
TO THE ORDER OF Texas Commission on Environmental Quality

\$ \$100.00

One Hundred Dollars and 00/100*****

DOLLARS

Texas Commission on Environmental Quality
P.O. Box 13088
Austin, TX 78711-3088

TWO SIGNATURES REQUIRED IF OVER \$500.00

Thomas M. Pollan

AUTHORIZED SIGNATURE

MEMO

⑈027619⑈ ⑆114000093⑆ 591071629⑈

BICKERSTAFF, HEATH, SMILEY, POLLAN, KEVER & McDANIEL, L.L.P.

27619

INVOICE	DATE	DESCRIPTION	NET
	12/30/2005	CCN application filing fee.	100.00

Check# / Date 27619 12/30/2005 Texas Commission on Environmental Quality \$100.00
BICKERSTAFF, HEATH, SMILEY, POLLAN, KEVER & McDANIEL, L.L.P.

27619

INVOICE	DATE	DESCRIPTION	NET
	12/30/2005	CCN application filing fee.	100.00

Check# / Date 27619 12/30/2005 Texas Commission on Environmental Quality

\$100.00

PRODUCT LT104C USE WITH 9379 ENVELOPE

PRINTED IN U.S.A.

List of Attachments

1. List of Certified Operators
2. Maps of Proposed Service Area
3. GIS Information
4. Inspection Information
5. Interlocal Agreement between the Village of Wimberley and GBRA, and Operating Agreement between the Village of Wimberley and GBRA
6. Budget and Audit for the Village of Wimberley
7. 2005 Annual Report for GBRA
8. Wimberley's Rate Ordinances
9. List of Neighboring Utilities
10. Village of Wimberley Wastewater Masterplan - Final Report (June 2002) and Land Use Assumption and Capital Improvement Plan for the Village of Wimberley Wastewater Treatment System - Technical Report (January 2005)