


Control Number: 43356




Item Number: 2

Addendum StartPage: 0

House Bill (HB) 1600 and Senate Bill (SB) 567 83<sup>rd</sup>  
Legislature, Regular Session, transferred the functions  
relating to the economic regulation of water and sewer  
utilities from the TCEQ to the PUC effective  
September 1 2014.

Bryan W. Shaw, Ph.D., P.E., *Chairman*  
Toby Baker, *Commissioner*  
Zak Covar, *Commissioner*  
Richard A. Hyde, P.E., *Executive Director*



91 7199 9991 7031 8280 3628

## TEXAS COMMISSION ON ENVIRONMENTAL QUALITY

*Protecting Texas by Reducing and Preventing Pollution*

June 5, 2014

RECEIVED  
2014 SEP 24 PM 2:39  
PUBLIC UTILITY COMMISSION  
FILING CLERK

**BY FAX TO 830/634-2939 AND  
BY CERTIFIED MAIL**

Mr. R. Charles Wiedenfeld, President  
P.O. Box 418  
Center Point, Texas 78010

### **NOTICE OF DEFICIENCY**

Re: Application from Wiedenfeld Water Works Incorporated, to Amend Certificate of Convenience and Necessity (CCN) No. 12052 in Kerr County; Application No. 37858-C

CN: 600650725; RN: 101235745

Dear Mr. Wiedenfeld:

Your application for Wiedenfeld Water Works Incorporated, received on February 28, 2014, has been assigned Application No. 37858-C, but has not been accepted for filing. Please refer to the application number in future correspondence.

Additional information is necessary for your application to be accepted for filing:

Please provide four (4) copies of the following items:

- A. A general location map delineating the proposed service area with enough detail to accurately locate the proposed area within the county; and
- B. A map showing **only** the proposed area by:
  - i. Metes and bounds survey certified by a licensed state or registered professional land surveyor; or
  - ii. Projectable digital data with metadata (proposed areas should be in a single record and clearly labeled). Also a data disk labeled with the applicant's name must be provided; or
  - iii. Following verifiable natural and man-made landmarks; or
  - iv. A copy of recorded plat map with metes and bounds; and
- C. A written description of the proposed service area;

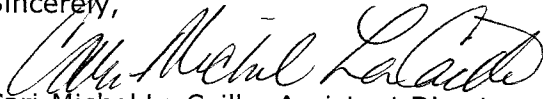
Mr. R. Charles Wiedenfeld, President  
Page 2  
June 5, 2014

- D. Provide separate and additional maps of the proposed area(s) to show the following:
- i. all facilities, illustrating separately facilities for production, transmission and distribution of the applicant's service(s); and
  - ii. any facilities, customers or area currently being served outside the applicant's certificated area(s).
- E. A completed and notarized oath (the oath submitted was not notarized).

Processing of the above referenced application cannot proceed and notices cannot be published or mailed until we receive the requested items. These items must be completed and returned to our office by **July 7, 2014**. If we do not receive the requested information by this date your application will be returned for failure to prosecute.

If you have any questions, please contact Ms. Christine Mester at 512/239-2788, or if by correspondence, include Mail Code 153 in the letterhead address.

Sincerely,



Cari-Michel La Caille, Assistant Director  
Water Supply Division  
Texas Commission on Environmental Quality

CML/CM/mmg

**\*\* Transmit Conf. Report \*\***

P.1


Jun 6 2014 10:13

Fax/Phone Number	Mode	Start	Time	Page	Result	Note
918306342939	NORMAL	6,10:13	0'59"	3	O K	

How is our customer service? [www.tceq.texas.gov/goto/customersurvey](http://www.tceq.texas.gov/goto/customersurvey)

**From:** Christine Mester  
Water Supply Division  
Texas Commission on Environmental Quality  
**Phone:** 512-239-2788  
**Fax:** 512-239-6972

## Wiedenfeld Water Works



Overlap: NOD

Inspection Reports: Ok

Completed Application: Ok

Current Annual Report: (5/22/2013)

Financials: Ok

Oath: not notarized

Notices: NA until correct mapping is submitted

13.248:

Mapping

Fees

Agreement


[Main Query Page](#) [Program Area Search](#)

<b>Regulated Entity Detail</b>			
Regulated Entity Name:	WIEDENFELD WATER WORKS	RN:	RN101235745
Status:	Active	Status Comment:	
		Stand Alone:	Y
Physical Address:	No physical or street address on file.		County: KERR
Physical Location:	KENDALL, KERR, AND MEDINA COUTNIES		
Nearest City:		State:	TX
		Zip Code:	
Latitude:		Longitude:	

1-1 of 1 Records

Affiliated Customers						List All
CN Number	Customer ▲	Role	Begin Date	End Date	RE Comp Hist	
CN600650725	WIEDENFELD WATER WORKS INCORPORATED	RESPONSIBLE PARTY	01/1/1800	12/31/3000	N/A	

1-2 of 2 Records

Program Interests								
Program	RE Type	ID Type	Addn ID	Addn ID Status	Alt RE Name	Role	Customer Name (CN)	Begin Date - End Date
UTILITIES	SITE	REGISTRATION	11494	CANCELLED		RESPONSIBLE PARTY	WIEDENFELD WATER WORKS INCORPORATED (CN600650725)	01/01/1800 - 12/31/3000
UTILITIES	SITE	REGISTRATION	12052	ACTIVE	WIEDENFELD WATER WORKS INCORPORATED	RESPONSIBLE PARTY	WIEDENFELD WATER WORKS INCORPORATED (CN600650725)	01/01/1800 - 12/31/3000

[Central Registry Glossary](#) [Central Registry Help](#) [Map of Regional Planning Areas](#) [Migrated Systems](#)

For questions or comments regarding this T-Net page contact: [Central Registry](#)  
 This site was last modified: August 27, 2010

To: Administrative Reviewer

Date Complete: March 12, 2014

From: Cartographer-Utilities & Districts Section

Subject: Overlap & Notice Check for Administrative Review No. A-024-14/37858-C  
Wiedenfeld Water Works (12052) to amend in Kerr county.

1. No new overlap of service areas exists.
2. An overlap:
3. Dual certification:
4. An overlap exists with the city limits of:
5. If this is a Sale, Transfer, or Merger, is additional area being requested?
7. Map submitted is digital request digital data.
9. Utility notice was sufficient.
10. Utility notice was insufficient. In addition to those systems listed in the application, they will also need to notify:  
  
TWO MILES:

All cities and etj's within 2 miles of proposed area

Any other Utility, District or entity that would be required to receive notice

X

11. Notice: **DO NOT NOTICE**

12. **Other comments: Maps do not meet requirements. Please submit the following (need all maps. Hand drawn location map does not have enough detail to accurately locate and does not accurately show the area. No map B meeting, no map of the proposed area showing existing facilities. No written description)**


- A. A general location map delineating the proposed service area with enough detail to accurately locate the proposed area within the county.
- B. A map showing only the proposed area by:
  - i. metes and bounds survey certified by a licensed state or register professional land surveyor; or
  - ii. projectable digital data with metadata (proposed areas should be in a single record and clearly labeled). Also, a data disk labeled with the applicant's name must be provided; or

- iii. following verifiable natural and man-made landmarks; or
- iv. a copy of recorded plat map with metes and bounds.

C. A written description of the proposed service area.

D. Provide separate and additional maps of the proposed area(s) to show the following:

- i. all facilities, illustrating separately facilities for production, transmission, and distribution of the applicant's service(s); and
- ii. any facilities, customers or area currently being served outside the applicant's certificated area(s).

  
\_\_\_\_\_  
Kent Steelman